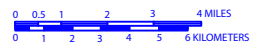
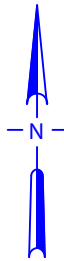


EXPLANATION

QUATERNARY

- Qr- Holocene fluvial and lacustrine sands, clays, marls and peats. No formations recognized. Used in peninsular area only.
- Qsu- Shell beds, undifferentiated. Includes sediments previously placed in units primarily differentiated by the included fauna (e.g. the Caloosahatchee, Ft. Thompson, and Nashua Formations, Pinecrest Beds).
- Qu- Undifferentiated surficial sands, clayey sands, clays, marls and peats >20 feet thick. No formations recognized.

THIS IS AN INTERIM GEOLOGIC MAP. EDITING AND EDGE MATCHING HAVE NOT BEEN COMPLETED. UPDATING AND CORRECTING ARE CONTINUING.




SCALE

GEOLOGIC MAP OF
GLADES COUNTY

FLORIDA

BY
KEN CAMPBELL PG.# 192
1993



WALTER SCHMIDT
STATE GEOLOGIST AND CHIEF