nflaonline.com

Mayo Free Press

INSIDE

LAFAYETTE COUNTY
2011 Delinquent
TAX DEEDS

Lafayette County Board of County Commissioners completes a successful Community Rewards Program
STORY, PAGE 5A

Vol. 124, No. 11 USPS 334-600 THURSDAY, MAY 17, 2012, Lafayette County, Florida 3 SECTIONS 36 PAGES 50¢

Sale of morphine leads to arrest

By Jeffry Boatright
jeffry.boatright@gaflnews.com

A Lafayette County man was nabbed in Suwannee County for selling morphine, reports show.

Deaker J. Sterling, 50, Day, Fla., was arrested after being positively identified as the seller of morphine.

Authorities say that during the course of their investigation, Sterling sold 20 tablets of 15MG Morphine to a confidential source and was later positively identified by photographic lineup.

Sterling was booked into the Suwannee County Jail on May 10 and has been charged with possession of morphine with the intent to sell and the sale of morphine.

Sterling

Inside the new state-of-the-art 911 dispatch center in Lafayette County.

Lafayette sporting new dispatch, detention center

Lafayette County Sheriff Brian Lamb outside the Lafayette County Detention Center. - Photos: Joyce Marie Taylor

By Joyce Marie Taylor
joycemarie.taylor@gaflnews.com

Lafayette County Sheriff Brian Lamb is proud of the new 911 Dispatch Center and County Detention Center, which was remodeled in large part by inmate labor, who, according to Lamb, did a fantastic job. Grant monies were used to purchase most of the new computer equipment and programs for the dispatch center, he said.

On July 1, 2010, the Florida legislature signed into law Florida Statute 401.465, otherwise known as the 911 Public Safety Tele-communicators Program. This new law requires all public safety tele-communicators (PST) to be-

SEE LAFAYETTE, PAGE 2A

A senior Moment

Katie Jackson, Lafayette High School graduating senior and outgoing captain of the Majorettes, performs to "Set the World on Fire" at the LHS Music Department awards concert held Thursday, May 10. See story, more photos, page 11A. - Photo: Jack Howdeshell

A healthy start for your baby

By Joyce Marie Taylor
joycemarie.taylor@gaflnews.com

Registered Nurse Colleen Cody is the Healthy Start Coordinator for the Florida Department of Health and she serves both Lafayette and Suwannee counties. She has been with the department for 14 years and re-

SEE A HEALTHY, PAGE 2A

Colleen Cody, director for Healthy Start in Lafayette and Suwannee counties. -Photo: Joyce Marie Taylor

Spring Fling Dance
Popular annual dance coming back

By Joyce Marie Taylor
joycemarie.taylor@gaflnews.com

Back by popular demand, the Annual Spring Fling Dance sponsored by the Lafayette County Chamber of Commerce will be held on Saturday, May 19 from 6 to 10 p.m. at the Mayo Community Center. This year the chamber will be shaking it up with boot-stomping western attire and a complete country/western theme.

"It is a fun, romantic outing for the older crowd," said Alton Scott from the Chamber of Commerce. "You can wear jeans if you want to, or you can wear a tux if you'd like to do that, too."

Everyone is invited for an evening of friendship, dancing

SEE POPULAR, PAGE 2A

Outstanding job for local FBLA chapter

Submitted

The Lafayette Future Business Leaders of America (FBLA) chapter was outstanding at the FBLA State Leadership Conference held in Orlando April 28-May 1. There were nearly 4,000 student competitors in attendance at the conference, (a record

SEE OUTSTANDING, PAGE 2A


Lafayette FBLA members at the FBLA State Leadership Conference. Courtesy photo

Lafayette Winners: Jason Degroff, 3rd place Introduction to Technology Concepts, Jacob Henderson and Clay Jackson, 1st place Computer Slideshow Middle Level Team, Courtney Reynolds, Katie Jackson, and Ivonne Flores, 5th place Business Plan Team, Kaci Palomino and Elizabeth Anderson, 2nd place Business Ethics Team, Bree Singletary, 5th place Career Explorations.

Outstanding job for local FBLA chapter

Continued From Page 1A

number) and these competitors have earned their right to compete by previously winning at the district level. Competition at this level represents the best in the state of Florida.

Lafayette's list of state winners:

1st place, Computer Slideshow: Jacob Henderson & Clay Jackson

2nd place, Business Ethics: Elizabeth Anderson & Kaci Palomino

3rd place, Introduction to Technology Concepts: Jason Degroff

5th place, Career Explorations: Bree Singletary

5th place, Business Plan: Ivonne Flores, Katie Jackson, and Courtney Reynolds

Kaci Palomino was also the recipient of a $500 FBLA scholarship.

Also, this year the first annual FBLA Idol was held. Fifty students competed, and Lafayette had two students make it to the final round. Kaley Koon won 5th place and Kaci Palomino was 1st runner-up in this musical competition.

Elizabeth Anderson, Kaci Palomino, and Jason Degroff qualify to compete at the National FBLA Leadership Conference in San Antonio, Texas this summer. FBLA wishes to thank the community and the FBLA Honorary Members for their support. 2011-12 FBLA Honorary Members include: Mr. Lance Braswell, Milton and Delores Ceraso, Mr. and Mrs. George Ducksworth, First Federal Bank of Florida, Mr. John Hewett, Mr. and Mrs. Henry McCray, McMillan Law Office, and Mrs. Reba Trawick. The contributions from Honorary Members enable our FBLA chapter to participate in many important activities and support worthy charities.

A healthy start for your baby

Continued From Page 1A

cently gave an update on the Healthy Start program.

Florida's Healthy Start initiative was signed into law on June 4, 1991 and provides screening of pregnant women and newborns to identify those at risk of poor birth, health and developmental outcomes.

"A lot of people don't know about it, so I just wanted to get the word out in the community," said Cody. "We want to make sure that babies are around for their first birthday," she added.

Since the program started in 1991, Cody said there have been less infant mortality rates and less teen pregnancies because of the help they received from Healthy Start.

"That seems to be my area of expertise," said Cody. "Where we have pregnant teens, they tend to be sent to me. Don't ask me why, maybe it's because I've had teenagers for like 19 years. I'm good with teenagers," she added.

More infants, she said, are also getting their vaccines, and women are getting pre-natal care earlier. More pregnant women, she added, are also giving up tobacco.

"We're not just saying smoking," she said. "There are women out there chewing and dipping and that affects the baby, so they're not doing that. At least, not during their pregnancy."

The infant mortality rate in Lafayette County, Cody said, has dropped from 10.2 in 1991 to 3.8 in 2010.

Additionally, teen pregnancies for 15 to 17-year-olds went from 34.6 in 1991 to 21.7 in 2010.

Services offered are parenting education and support, childbirth classes, breastfeeding information, stress reduction counseling, smoking cessation programs, healthy eating ideas and assistance with future pregnancies. They also work with people who are on WIC, a federal grant program for low income women, infants and children.

Cody said many pregnant women don't know about all the available services being offered in their county, so aside from the Healthy Start program through the health department, they also give information to their clients about other services, such as help with transportation, clothing and even baby diapers. They are also flexible about meeting with clients who, if they are unable to get to the health department, they will make home visits or even meet them at their doctor's office.

Cody said the services they provide cost absolutely nothing to the client and there are no income requirements. Eligibility for the Healthy Start program is open to any pregnant woman or any family of an infant under one year old.

"We're just trying to make the pregnancy better, so that things are healthier for that baby when they're pregnant and then afterward," said Cody.

To sign up for the program, Lafayette County residents must complete the Healthy Start Prenatal Risk Screen at their doctor's office or at the hospital where their child was born, or by calling the Lafayette County Health Department at 386-294-1321.

Lafayette sporting new dispatch, detention center

Continued From Page 1A

come certified by October 1, 2012. The new law also mandates 20 hours of renewal training in order to be re-certified every two years.

On Monday, May 14, Lamb took the Lafayette County commissioners, the *Mayo Free Press* and a select few others on a guided tour of the newly remodeled facilities.

"We gutted the majority of this," said Lamb of the old offices inside the building. "All you could see was the bare walls and insulation."

Previously, the building housed emergency management services and all their personnel, which made for tight quarters when combined with the detention center and 911 dispatch personnel.

Emergency management services is being moved to a new facility on US 27 near the Mayo Community Center and the new Doctors' Memorial Family Medicine Center. A grand opening is tentatively scheduled for June 1.

Once the remodeling was completed, the new dispatch center was equipped with wall-to-wall computer screens displaying a variety of different security functions in a much larger space, giving dispatchers a lot more room to move around. Additionally, with a large remodeled conference room in the building, the sheriff can now offer in-house training for his deputies, as required by the new state statute.

Certain sections of the detention center also received some refurbishing, including the control room, which was enlarged and modernized. Outside the detention center, the inmate recreation area now has a screen installed, so passersby can't see the inmates and vice versa.

There is still a little more tweaking that needs to be done, but Lamb said, "We've come a long way."

Spring Fling Dance
Popular annual dance coming back

Continued From Page 1A

and memories. Refreshments and non-alcoholic drinks will be provided. Easy listening and dance music by Tony Buzzella, who is also back by popular demand, will keep you entertained throughout the night. Buzzella sings, writes his own music and plays the saxophone and clarinet.

"He is a real treat to listen to," said Scott.

The Chamber asks that guests please donate at least $10 per person to help pay for the entertainment. You can ask any chamber member for tickets. Hope to see you there!

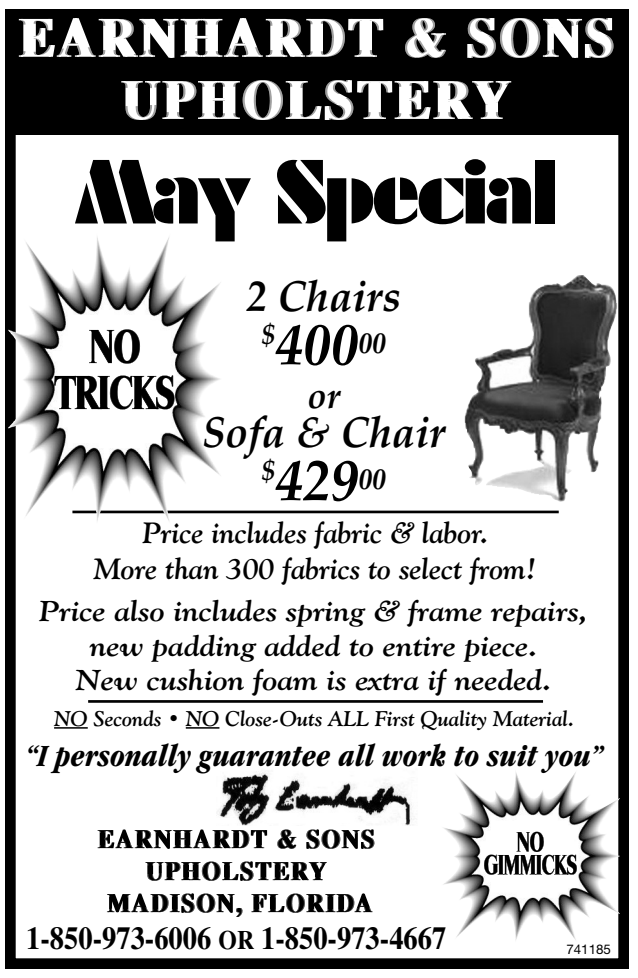

CHURCH NEWS

Heart Matters

Nehemiah #12

By Angie Land

I read an amazing story recently about Patrick Greene, a cab driver from Texas, who was so offended by a Nativity scene placed on a nearby county courthouse lawn that he promptly filed a lawsuit seeking its removal. Meanwhile, Greene was diagnosed with a detaching retina, a condition that could lead to blindness unless corrected by surgery. With no medical insurance, and facing the loss of a job he would not be able to keep without sight, Greene decided that he would have to concentrate on his personal dilemma and decided to drop the lawsuit. When a nearby church was notified of the reason the lawsuit was being dropped, how do you think they responded? Surely the church praised the Lord for punishing the man who would be against celebrating the birth of Christ!

Not exactly…this church had compassion on Greene, and instead of standing against him, they actually offered to pay for the eye surgery he would need. To his surprise, this group of Christians showed the love of Christ to him in a way he had never experienced. As a result, Greene was publicly thankful and is now making plans to move with his wife to this community. Surely he will never look at a Nativity scene the same!

If we aren't careful we can get so busy standing against what is wrong in our culture that we forget to stand with those who need to know Christ. If our mindset is wrong, we can overlook opportunities to share His love, pronouncing judgment instead of granting mercy. Ironically, Nehemiah taught a very similar lesson nearly 2500 years ago. As the Jews worked to rebuild the wall, they struggled to feed their families. It seems many were suffering at the hands of some of their rich countrymen, who were happy to lend money, in order to charge large amounts of interest that could never be repaid. As a result, many workers were losing not only their land, but family members were often sold as slaves to pay back the debt. Nehemiah confronted these nobles and officials: *"What you are doing is not right. Shouldn't you walk in the fear of our God to avoid the reproach of our Gentile enemies?" (Nehemiah 5:9)*

God never intends for people to profit from others' misfortunes. Nehemiah helped them understand this kind of thinking was not only detrimental to rebuilding their community; it was also behavior God cannot bless. I applaud those Texas believers who ended up adding a friend to their community! May we have also take every opportunity to live out what those Nativity scenes really represent. Doesn't it make sense for God to use our compassion for others to draw a watching world to Himself? After all, every heart matters!

Blessings, Angie

Heart Matters is a weekly column written by Angie Land, Director of the Family Life Ministries of the Lafayette Baptist Association, where she teaches bible studies, leads marriage and family conferences and offers biblical counseling to individuals, couples and families. Contact Angie with questions or comments at angieland3@windstream.net

Freedom is here

Reasons to Rejoice: Part One

Luke 10:17 and 20 The seventy-two returned with joy and said, "Lord, even the demons submit to us in your name" ...(Jesus said) do not rejoice that the spirits submit to you, but rejoice that your names are written in heaven."

The disciples of Jesus had just returned from a powerful, evangelistic experience. They rejoiced at the outcome. Although seeing the power of the Lord can cause joy, Jesus gave them an even better reason to rejoice. Having a great day will make just about anyone happy. But happiness and great days are temporary. Having your name written in heaven is a more permanent joy.

When your name is written in heaven, you're on the list! It means you have a Father who loves you! You have a heavenly home awaiting you! You have an inheritance that belongs to you! Rejoice that you're going to live forever, and ever in the presence of a God who has lovingly planned your perfect existence for all eternity!

Maybe you've never been on a great list before. Some make the dean's list for good grades. Some make the "other" dean's list! Some make the MVP list. Other's are on the list of last one picked to play kick-ball! Jesus says rejoice because you're finally on a great list - the greatest!

Now if your name is written in heaven, that means God knows your name! I understand the idea that God knows everything. But my name, written in heaven, makes it personal to me! Our God is the God of the individual!

I don't know what you're going through this week, but God does. He even knows the number of hairs on your head, and He has complete comprehension of every problem or circumstance. Having a great week gives you temporary reasons to rejoice. What if you're having a bad week? God, who knows your name and plans an amazing eternity for you gives you a permanent reason to rejoice. So... rejoice!

Pastor John Whittington
Lighthouse Christian Center
Mayo, FL
www.lccmayo.com

Lafayette School Happenings

By Tom Lashley
Supt. of Schools

Congrats to the girls softball program for winning state!! The girls won our first ever softball state championship, and the second state championship this season (after volleyball in the fall). According to FHSAA, they think this is the first time a school has won these two titles in the same season.

Congrats to the boys baseball program for making the regional finals for the first time since 2006! We lost a tough one at Hilliard 5-3, but it was a great accomplishment to be within one game of the Final Four. If not for a perfect suicide squeeze play, the outcome might have been much different. Still a good post-season, especially going to Trenton and knocking them off at their place 3-1, as Trenton was anticipating going to the Final Four themselves.

Please come out and support the Drama Department in their spring play this year, "Beauty and The Beast", this is the original copyrighted version that we have all seen and love. Costumes, script and everything are a whole new level, so come out Friday and/or Saturday at 7 p.m. and support the cast.

Got a disturbing notice from the state DOE that many of you might have seen in the paper. It seems that the new grading/scoring guidelines for the FCAT Writes test have accounted for over a 50 percent drop in one year in average scores, and they don't know why. The state is delaying release of individual district scores while they try and figure out what happened. The emails we have received indicate that they may change the scoring parameters for this year only, so that they don't unfairly penalize schools if it was the state or the test company's fault. We will get more information out to you as we get it on this subject.

Many more banquets, awards ceremonies, etc., coming this month as we lead up to graduation. Come out and support the students!

Go Hornets!!

Warner graduates basic military training

Air Force Airman 1st Class Jonathan J. Warner graduated from basic military training at Lackland Air Force Base, San Antonio, Texas.

The airman completed an intensive, eight-week program that included training in military discipline and studies, Air Force core values, physical fitness, and basic warfare principles and skills.

Airmen who complete basic training earn four credits toward an associate in applied science degree through the Community College of the Air Force.

Warner is the grandson of James and Cheryle Warner of Northwest County Road 53, Mayo.

He is a 2010 graduate of Suwannee High School, Live Oak.

School Lunch Menu
May 21th-25th, 2012

Breakfast will now be provided at LHS each morning beginning at 7:45 a.m.

	Monday 5-21-12	Tuesday 5-22-12	Wednesday 5-23-12	Thursday 5-24-12	Friday 5-25-12
Breakfast Elem. School	Cereal Crackers Sausage Biscuit Juice Milk	Cereal Crackers Cinnamon Roll Juice Milk	Cereal Crackers Breakfast Pizza Juice Milk	Cereal Crackers Egg Patty Biscuits Juice Milk	Cereal Crackers Muffin Juice Milk
Lunch Elem. School	Hot Dog Baked Ben Coleslaw Apple Sauce Congo Bars Milk	Chicken Sandwich French Fries Lettuce & Pckle Apple Slices Milk	Beef Stroganoff Green Beans Rolls Cherry Crisp Milk	Chicken & Yellow Rice Lima Beans Cornbread Peach Cobbler Milk	Pizza Broccoli w/Cheese Sauce Diced Pears Brownies Milk
Breakfast High School	Cereal Crackers Assorted Muffins Yogurt Juice Milk	Cereal Crackers Breakfast Pizza Juice Milk	French Toast Sausage Patty Crackers Cereal Juice Milk	Breakfast Hot Pocket, Crackers Cereal Juice Milk	Cereal Crackers Sausage Biscuit Yogurt Juice Milk
Lunch High School	Turkey Sandwich Dorito Chips Apples Juice Milk	Chicken & Noodles Turnips Corn Cornbread Apples, Fruit cup Sweer Potato Pudding Milk	Baked Chicken Mashed Potatoes w/ Gravy Green Beans Coleslaw Rolls Fruit Cup Juice Milk	BBQ Chicken Baked Beans Tossed Salads Orange Halves Apple Crisp Milk	Taco's Lettuce, Tomato, Salsa, Cheese Corn Peaches Blonde Brownies Juice Milk

Sponsored By:
Mayo Thriftway
Hwy 27 • 294-1165

Lunch and Breakfast is served at Lafayette Elementary and High School each day. Varieties of Milk choices are available at both schools each day. Alternate High School menus are in Parentheses.
Menus are subject to change due to availability of goods.

738613djv

The Great Suwannee River Race

Rafts, Canoes & Kayaks

Race From Little River Spring to Ivey Park, Branford

Saturday, May 19, 2012

Entry Fees
❑ Rafts – $45 per vessel
No size requirements, but must have 6 team members wholly on the raft with no parts of the members in the water at the start and at the finish.
❑ 2-Man Canoes or Kayaks – $25 per boat
❑ 1-Man Kayaks – $15 per boat
No vessel requirements/no crew requirements.

Entry forms and complete rules available at The Suwannee Democrat 211 Howard St. East, Live Oak and JW Hill and Associates 1105 Howard St. West, Live Oak.

Or
see any Kiwanian or Rotarian for information.

Sponsored in part by the Suwannee County Tourist Development Council

Information: 386-362-3300

736996

START A ROSE GARDEN AND YOU'LL ENJOY IT YEAR AFTER YEAR!

Hybrid tea and floribunda roses are easy to grow with Rose RX drench! Beautiful roses all summer long with no spraying to maintain them. Get started today and you can have a rose garden just like the White House!
SALE Hybrid tea and floribunda roses regularly $17.99 – $29.99 10% OFF *Sale good thru 5/22*

ENDLESS SUMMER HYDRANGEA BLOOM ENDLESSLY!

Finally a hydrangea shrub that will reward you with blooms late spring through frost! All that's required of you is to take the time to sit back and enjoy its colorful flowers!
Endless Summer Hydrangea only $19.99

NOBLES GREENHOUSE

9248 129th Road • Live Oak
(386) 362-2333
Mon.-Fri. 9:00 a.m.-6:00 p.m.
Saturday 9:00 a.m.-5:00 p.m.
Sunday 12:30-4:00 p.m.
We deliver to Lake City every week!
"For over 30 Years"
WWW.NOBLESGREENHOUSE.COM

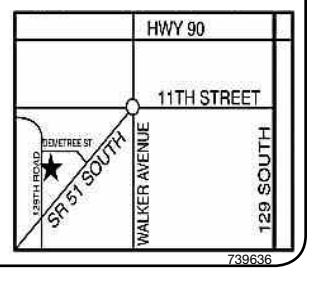

739636

SOCIAL NEWS

Day Mailbox

By: Mary M. Santerfeit

Beulah Baptist
Host of Middle Florida
Baptist Brotherhood

According to Pastor T.J. Santerfeit of Beulah Baptist Church in Lee, Fl., they recently hosted the Middle Florida Baptist Brotherhood Rally. Three Lafayette County Baptist Churches attended; Bethel Creek, Pleasant Grove and Riverside.

A delicious meal was prepared and served by the host church. Following the meal, a time of worship in music, testimony and a great sermon was received and enjoyed.

Tom Valdez, Beulah Baptist Brotherhood Leader, coordinated and carried out the plans for the food and meeting.

A great time of Christian fellowship was enjoyed by the 65 plus men attending.

Rev. Babione and young sons and Hyman Frier attended from Pleasant Grove Baptist Church

Bethel Creek Baptist men attended Brotherhood Rally at Lee



Riverside men enjoyed rally at Lee

Tom Valdez looking over food table and Jack Peacock looks on. They are both from Beulah

Day Mailbox continued page 10

Mayo Legals

WORKSHOP
TOWN COUNCIL, TOWN OF MAYO, FLORIDA THURSDAY, MAY 24, 2012 6:00 P.M. TOWN HALL, COUNCIL MEETING ROOM, 276 WEST MAIN STREET

WORKSHOP

The Mayo Town Council is conducting a workshop at the above date and time to discuss the following topic:

ORDINANCE 01-09 ANIMAL CONTROL

The public is invited to attend and offer input.
05/17, 24

PUBLIC AVAILABILITY OF HAZARDOUS MATERIAL INFORMATION

Pursuant to Section 324 of the Emergency Planning and Community Right-to Know Act (EPCRA), the following information is available to the public upon request during normal working hours by the North Central Florida Local Emergency Planning Committee, 2009 NW 67th Place, Gainesville, FL 32653 1603:

-Hazardous Chemical Inventory (Tier Two) Forms
-Shelter In Place Training Assistance
-Material Safety Data Sheets (MSDSs)
-Emergency Release Follow-up Reports
-Hazards Analyses for Section 302 facilities
-LEPC Hazardous Materials Emergency Response Plan
-How-to-Comply Information for Hazardous Materials Users
-Free Hazardous Materials Response Training for First Responders
-Your Telephone Book may contain Hazardous Materials Emergency Information that you could be asked to follow in an actual emergency

The North Central Florida Local Emergency Planning Committee (Florida District 3 LEPC) serves Alachua, Bradford, Columbia, Dixie, Gilchrist, Hamilton, Lafayette, Madison, Suwannee, Taylor, and Union Counties. To obtain information on the above items, please contact Dwayne Mundy at (352) 955-2200 x108, email mundy@ncfrpc.org or www.ncflepc.org
05/17

PUBLIC NOTICE

The Lafayette County Commission will hold a public hearing to consider the following petition to close a road. The public hearing will be held during a regular scheduled meeting on Tuesday, May 29, 2012 at 6:00 p.m. or as soon thereafter as it can be heard. The meeting will be held in the Commissioner's meeting room on the second floor of the Lafayette County Courthouse in Mayo, Florida.

By Order Of:
/s/ Earnest L. Jones
Earnest L. Jones, Chairman
Lafayette County Commission

PETITION TO CLOSE ROAD

Comes now the undersigned pursuant to provisions of Florida Statute 336.09 and petitions the Board of County Commissioners for Lafayette County, Florida to vacate, abandon, discontinue and close the following road, to wit:

THAT CERTAIN PART OF NW JACKSON BLUFF ROAD RUNNING IN A EAST AND WEST DIRECTION ALONG NORTH LINE OF THE SW 1/4 AND THE SOUTH LINE OF NW 1/4 AND ALSO LYING BETWEEN CR 53 AND MAYO CORRECTIONAL INSTITUTION. PROPERTY BEING IN SECTION 14, TOWNSHIP 4 SOUTH, RANGE 10 EAST, LAFAYETTE COUNTY, FLORIDA.

In support of this petition the undersigned alleges that said road affects only the property of the undersigned owners.

Executed this 16th day of April, 2012.

Mayo Correctional Institution
Rodney Tomlinson, Warden
8784 US Highway 27 West
Mayo, FL 32066

All members of the public are welcome to attend. Notice is further hereby given pursuant to Florida Statute 286.0105, that any person or persons deciding to appeal any matter considered at this public hearing will need a record of the hearing and may need to ensure that a verbatim record of the proceeding is made with record includes the testimony and evidence upon which the appeals is to be based.
05/10, 17

CHURCH DIRECTORY

Your Guide To Local Houses of Worship

732936

AIRLINE BAPTIST CHURCH (SBC).....294-2676
Pastor.....Chip Parker
Sunday
Sunday School.....9:30 a.m.
Morning Worship.....10:30 a.m.
Evening Worship.....6:30 p.m.
Wednesday
Fellowship Supper.....6:00 p.m.
AWANA & Bible Study.....6:30 p.m.
Located Four Miles East of Mayo on Highway 27
"O Come Let us Worship The Lord" Ps. 95:6
717864-F

Methodist Church 732125-F
Phone: 386-294-1661
FIRST UNITED METHODIST CHURCH
Located SE corner of Hwy. 27 & FL 51 Mayo
Pastor: Geary Rowell
Sunday School.....10:00 a.m.
Morning Worship.....11:00 a.m.
Evening Worship.....6:00 p.m.
"Welcome to exciting 1st Church - Where we give direction@the crossroads"

NEW HOPE BAPTIST CHURCH
Pastor.....Rev. Charlie Walker
Sunday School.....10:00 a.m.
Morning Worship.....11:00 a.m.
Discipleship Training.....6:00 p.m.
Evening Worship.....7:00 p.m.
Wed. Awana.....6:30 p.m.
Prayer Meeting.....7:00 p.m.
Located Two Miles North of Mayo Off Highway 51
"Come And Hear, All Ye That Fear God" Ps. 66:16 732145-F

ALTON CHURCH OF GOD.....294-3133
Pastor.....Rev. Tim Hamm
Youth Pastor.....Chad Morrin
Music Director.....Holly Braswell
Children's Pastor.....Ryan & Tiffany Perry
Sunday School.....9:30-10:30 a.m.
Worship Service/K.I.D.S. Church.....10:30 a.m.-12:00 p.m.
Evening Worship.....6:00 p.m.
Family Night Youth Club Church.....7:00 p.m. Wednesday
State Road 27
717863-F

MAYO BAPTIST CHURCH.....(386)294-1020
916 N. Fletcher Ave.
Mike Harris, Interim Pastor
Music Director.....Dale Croft
Sunday Schedule
Bible Study.....9:45 A.M.
Worship Service.....11:00 A.M.
Sunday Night Service.....6:00 P.M.
Wednesday Night Schedule
Prayer Service & Youth & Children Meeting.....7:00 P.M.
mayobaptistchurch@windstream.net
732129

PLEASANT GROVE BAPTIST CHURCH (SBC).294-1306
Pastor.....Todd Babione
Sunday School.....9:45 a.m.
Worship Service.....11:00 a.m.
Wednesday Discipleship Training.....7:00 p.m.
Evening Training.....6:00 p.m.
Seven miles West of Mayo, left on CR 534 then right on CR 351
-- Jesus Saves -- 732144-F

HATCHBEND APOSTOLIC CHURCH..935-2806
Pastor.....Rev. Steve Boyd
Sunday School.....10:00 a.m.
Wednesday Service.....7:30 p.m.
Located 4 miles South on Hwy. 349, then left on CR 138, follow signs.
717862-F

MIDWAY BAPTIST CHURCH.....935-4993
Pastor: Danny Rogers
Sunday School.....9:45 a.m.
Worship Service.....11:00 a.m.
Discipleship Training.....5:00 p.m.
Evening Worship.....6:00 p.m.
Prayer Meeting - Wednesday.....7:00 p.m.
Team Kids - Wednesday.....7:00 p.m.
Located on County Road 354
"For If Ye Forgive Men Their Tresspasses Your Heavenly Father Will Also Forgive You" Matt. 6:14 732132

NEW HARMONY UNITED METHODIST CHURCH
160th St.
(Go south on 51 to 160th, turn right)
Pastor: Stan Posey
Phone (386) 776-1806
SUNDAY
Sunday Worship.....9:30 am
Bible Study.....10:30 am
WEDNESDAY
Women's Bible Study.....10:00 am
717886-F

FIRST ASSEMBLY OF GOD.....294-1811
Sunday: Sunday School.....10:00 a.m.; Worship Service.....10:45 a.m.; Kid's Church.....11:00 a.m.; Evening Worship.....6:00 p.m.
Wednesday: Youth Impact.....7:00 p.m.; Adult Bible Study.....7:00 p.m.
Pastor: Rev. Kenny Sullivan
Youth Pastor: Daryl Fletcher
Located at 294 SE Mill Street, Mayo "Renewing Hope and Building Lives"
717866-F

Brewer Lake Baptist Church
Off Hwy. 53 in Day, FL 386-294-1578
"We're Going, Growing and Glowing for God"
Sunday
Sunday School.....10 a.m.
Morning Worship.....11 a.m.
Training Union.....6 p.m.
Evening Bible Study.....7 p.m.
Wednesday
Children, Youth & Adult.....7 p.m.
Matt Swain, Pastor / Matt Robinson, Youth Pastor
"Come To Day...Come Today!" 732135-F

New Beginnings Church
a place for you
Pastor.....Wayne Hudson
Phone Number.....386-294-1244
newbeginningschurch@alltel.net
Purpose Statement:
New Beginnings exists to provide an environment where People can discover and develop a passion for God that is Real, relevant, and relational.
New Location: 163 W. Main Street, Suite 500
Service Schedule:
Sun. Morning Worship.....10:00 a.m.
At New Beginnings there's always "a place for you."
www.newbeginningschurchmayo.com 717890-F

LIGHTHOUSE CHRISTIAN CENTER
"Freedom is Here"
Mayo, FL 32066 • 386-294-3089
www.lccmayo.com
732124
Morning Worshiop.....Sunday 10:30 a.m.
Kids of the King.....Sunday 10:30 a.m.
Prayer Meeting.....Monday 7:00 p.m.
Bible Study.....Wednesday 7:00 p.m.
Army of Fire Youth.....Wednesday 7:00 p.m.

To Place Your Church In Our Church Directory, Call Virginia at 386-362-1734

Give Thanks unto the Lord

Lafayette County Board of County Commissioners completes a successful Community Rewards Program

Steve Land, Sports Complex manager and Lafayette County Board of County Commissioners representative, gives Carol Lawson, First Federal Financial Center Manager and Keith Leibfried, First Federal President and CEO a tour of the Sports Complex and shows them the new bleachers. Courtesy photo

Edward Perry Sports Complex raised money for bleachers

First Federal Bank of Florida proudly announces the completion of the Lafayette County Board of County Commissioners Community Rewards Program. First Federal was able to donate $3,000 to the County Commissioners through customer participation in the program. The funds were used to purchase new bleachers at the Edward Perry Sports Complex.

The Community Rewards Program is a way for First Federal and the community to partner together to support local organizations. Every time a First Federal customer who is enrolled in the program, uses their debit card to make a signature-based transaction, First Federal donates money to a participating organization. First Federal customers just have to swipe, sign and support! All money raised comes from First Federal.

At First Federal we believe that banking with us is an investment in you. For 50 years we have been committed to building vibrant communities through the support of education, sports, the arts and improving the quality of life for all. Since its inception in 2010, First Federal has given over $47,000 to local agencies through the Community Rewards Program. This is in addition to the thousands of dollars and volunteer hours that First Federal and its employees give each year.

If you are interested in helping support your community through the Community Rewards Program, stop by your local First Federal branch or call (386) 294-1940.

This year First Federal Bank of Florida celebrates 50 years of offering a comprehensive portfolio of products and services for personal and business customers. First Federal prides itself on being committed to helping local communities flourish. Founded in 1962, First Federal has 18 branches located in Amelia Island, Bonifay, Bradenton, Chipley, Dowling Park, Jasper, Lake City, Live Oak, Macclenny, Marianna, Mayo, Sarasota and Yulee, Florida.

World Book Night April 23, 2012

Who is giving out half a million free books all across America?

WHO: From Kodiak, Alaska, to Key West, Florida, in 5,000 towns and cities across America, volunteers will give away half a million free books on one day: April 23, 2012.

WHAT: World Book Night U.S. is an ambitious campaign to give away half a million free, specially printed books across America. Volunteer book lovers will help promote reading by going into their communities and handing out free copies of a book they enjoy to new or light readers.

The Suwannee River Regional Library is proud to be a community partner for the first World Book Night in the U.S., following the impressive launch of this campaign by our bookstore, library, author, and publisher colleagues in the UK and Ireland last year.

WHERE: Library staff will be out in the communities of Live Oak, White Springs, Jennings, Greenville and Lee giving away these free books. Check out the book displays in the library to see some of the titles.

For more information, please go to www.worldbooknight.org

OBITUARY

Arthur L. Sellers
May 10, 2012

Arthur L. Sellers 53, of Mayo, Florida, passed from this walk of life, Thursday, May 10, 2012 at Shands of Live Oak Hospital in Live Oak, Florida. The home-going celebration for Arthur L. Sellers will be 11 a.m. Saturday, May 19, 2012 at Little Galilee Holiness Church in Mayo, Florida. Bishop Annie Sellers is the pastor, and Min. Edward Jones will officiate. Burial will follow in the Garden of Rest Cemetery in Mayo, Florida. The family will receive other relatives and sorrowing friends, Friday, May 18, 2012 at 6 p.m. also at Little Galilee Holiness Church. Professional mortuary services entrusted to The People Choice of North Florida, Eric A. Brown & Son Funeral Home, Inc.

Social Security Questions and Answers

By Mary Kate Vang
Social Security District Manager, Lake City, Fl

Question:
How many Social Security numbers have been issued since the program started?

Answer:
Since 1935, we have assigned more than 465 million Social Security numbers and each year we assign about 5.5 million new numbers. With approximately 1 billion combinations of the 9-digit Social Security number, the current system will provide us with enough new numbers for several generations into the future. To learn more about Social Security numbers and cards, visit www.socialsecurity.gov/pubs/10002.html.

Question:
How do I change my citizenship status on my Social Security record?

Answer:
To change the citizenship shown on our records you need to:

Complete an Application For A Social Security Card (Form SS-5), available at www.socialsecurity.gov/ssnumber/ss5.htm; and

Show us documents proving your:

Age;

Identity; and

New or revised citizenship status (We only accept certain documents as proof of citizenship. These include your U.S. passport, a Certificate of Naturalization, or a Certificate of Citizenship. If you are not a U.S. citizen, Social Security will ask to see your current immigration documents.)

Take (or mail) your completed application and documents to your local Social Security office. All documents must be either originals or copies certified by the issuing agency. We cannot accept photocopies or notarized copies of documents. For more information, visit www.socialsecurity.gov.

Question:
Can I receive Social Security benefits and Supplemental Security Income (SSI) benefits at the same time?

Answer:
You may be able to receive SSI benefits in addition to monthly Social Security benefits if your Social Security benefit amount is low enough for you to qualify. Whether you can get SSI benefits depends on your income and resources (the things you own). Social Security benefits you receive can make a difference in SSI eligibility and the amount you may be entitled to. You can find out more about the SSI program by going to www.socialsecurity.gov and selecting the SSI tab.

Question:
I have never worked but my spouse has. What will my benefits be?

Answer:
As a spouse, you may be entitled to one-half of a retired worker's benefit amount when you reach full retirement age. If you want to get a Social Security retirement benefit as early as age 62, the amount of your benefit is reduced. The amount of reduction depends on when you will reach full retirement age.

THE MAYO FREE PRESS
Published weekly every Thursday, USPS #334-600
Phone: (386) 362-1734 • Fax: (386) 364-5578

Myra Regan, Publisher

Jeff Waters, Group Editor

Annual subscription rate:
$17 in county / $25 out of county
Periodicals postage paid at Live Oak, Florida
POSTMASTER: Send address changes to:
The Mayo Free Press
P.O. Box 370
Live Oak, Florida 32064
Office located at 211 Howard St. East, Live Oak, FL

Editorial Policy: The Mayo Free Press encourages readers to write letters to the editor expressing their opinion. All letters should be brief and to the point and those selected for publication (we reserved the right to accept or reject all letters) may be edited for space reasons. Letters must be signed and include the writer's address and phone number to be considered for publication. All letters become the property of The Mayo Free Press.

Friday, Saturday and Sunday $5.00 all seats

MOVIES

$1 Refill on Any Size Drink and All Popcorn

PERRY THEATER
118 E. Park St. Perry, FL 32348
(LOCATED BEHIND FOODLAND SHOPPING CENTER)
Toll-Free 1-866-Perry Movies (737-7966)
Visit our website at www.perrytheatre.com
MOVIES STARTING FRIDAY, May 18TH, 2012

MARVEL AVENGERS
142 MINUTES
PG 13
Friday.....7:30 pm
Saturday...5pm & 8:30pm
Sunday.....4:00 pm
No Passes / No Coupons

THINK LIKE A MAN
122 MINUTES
PG 13
Friday.....7:30 pm
Saturday...5pm & 8:30pm
Sunday.....4:00 pm
No Passes / No Coupons

BATTLESHIP
131 MINUTES
PG 13
Friday.....7:30 pm
Saturday...5pm & 8:30pm
Sunday.....4:00 pm
No Passes / No Coupons

For Special Showings look at our website at perrytheater@fairpoint.net

Come Out & See Us
• New Owner • New Look
• New Staff

742198dv

Come Join Us In
Celebrating 15 Years In
The Art Of Caring

Lafayette Health Care Center
512 W. Main Street, Mayo, Fl

Will Be Hosting An Open House And Health Fair
Thursday, May 17th
11:00 Am – 2:00 Pm

Come Enjoy Refreshments & Music
And Meet Some Of Our Friends

741689

Blueberry Festival

19th Annual Wellborn Blueberry Festival
Wellborn's Weekend of Summer Fun
Andrews Square, downtown Wellborn

June 1 & 2, 2012
Rain Date June 3rd

No Admission Fee * Family Fun * Bring Your Lawn Chair
* No Alcohol

Friday Open 2pm to 9pm – Saturday Open 7am to 5pm
Arts & Crafts Vendors * Food Vendors
Live Entertainment by the Willow Creek Band * Karaoke all day
Ponies, Petting Zoo, Water Walkers and more
Country Store featuring blueberry pies, cobbler, jelly, syrup, and more
Big-Ticket Item Raffle (do not have to be present to win)

Friday Special Events
Bake-Off Contest begins 4:00 pm * Tasting Party ($3.00)
6:30 pm Children's Talent Contest 6:00 pm (Cash Awards)

Saturday Special Events
Blueberry Pancake Breakfast 7am to 10am
($5 adults; $3 children)
Last Breakfast Ticket Sold at 9:30am* Three Stations Open
Parade at 10:30 am (Prizes and awards for best entries)
Parade Theme: *Think Green* * Grand Marshall: T. L. Andrews, Jr.
Artist R.L. Lewis, one of the original Highwaymen
Talent Contest 1:30 pm (1st Place $500; 2nd Place $300; 3rd Place $200)

Hosted by the Wellborn Community Association, Inc.,
a non-profit 501(c)(3) corporation

For information call: Parade 386-963-2908;
Talent Contest 386-963-3626;
Bake-Off 386-330-5283 or 386-963-1157
Vendors: 386-963-1157
or see http://www.wellborncommunityassociation.com

Thank You to our Major Sponsors:
B & B Store #35, Jerry Scarborough, First Federal Bank of Florida,
The Suwannee Democrat, Suwannee Correctional Institution, and Suwannee TDC
See our program and website for complete list.

742170dsv

Students learn CSI techniques at NFCC

Area students explore careers in crime scene investigation

MADISON, Fla. – Fingerprinting, working a crime scene, collecting evidence and forensic research were all topics of discussion recently as the North Florida Community College Public Safety Academy welcomed students from Jefferson, Lafayette, Madison and Taylor counties to its campus to learn CSI techniques.

Students took part in the NFCC: Crime Scene Investigation Day, exploring the science and techniques behind crime scene investigation as part of the FloridaLearns STEM Project. NFCC was one of the chosen institutions to participate in the first regional forum for the FloridaLearns STEM Scholars project. S.T.E.M. stands for Science, Technology, Engineering, and Mathematics.

Students began the day in the NFCC Morris G. Steen, Jr. Science and Learning Center where NFCC biology instructor Greg Molnar gave the students a basic overview on analyzing data and evidence. Clad in safety goggles and protective gloves, the students analyzed protein samples and took a closer look at tissue samples under the microscope. The students also learned how chemistry, biology, physics and math all play a part in helping solve crimes.

"The hands on CSI and DNA activities were challenging and engaging, keeping the students very busy," said Skip James, NFCC head of Campus Safety and Security. "Students were shown how to make the connection between what happens at the crime scene and then in the crime laboratory. The students got a better understanding of the skills needed in the field."

Students ended the day at the Public Safety Academy, where they witnessed a mock crime complete with police and paramedics arriving on the scene. The students received instruction on the elements of crime and how to collect and preserve evidence. The students then became crime scene investigators photographing and videoing the scene, collecting shell casings for evaluation, collecting fingerprints, footprints and DNA evidence, and taking note of all the clues before heading over to the NFCC Science Learning Center to analyze the evidence.

NFCC's goal in offering the event was to show students how NFCC can help prepare them for careers in criminal justice, science and more. For more information, contact NFCC Public Safety Academy Director Skip James at (850) 973-9477 or email JamesS@nfcc.edu.

Students take cheek cell samples for DNA analysis.

Student work with professional Fingerprinting kit.

Students work on vital CSI problems.

CSI students learn fingerprinting techniques.



Dr. Tae Yu,DO

Family Practice

Joins

DMH Mayo Family Medicine

Tae Yu, DO is a graduate of Nova Southeastern University College of Osteopathic Medicine, served his internship and Family Practice Residency at Columbus Medical Center. During his Residency he also worked at the Amos Cancer Center at Columbus Medical Center. For the past year Dr. Yu has served as the Medical Director for DMH Mayo Family Medicine.

Dr. Yu's Credentials are as follows:

- **American Board of Family Medicine**
- **PALS, ACLS & ATLS Certified**

Member of:
American Osteopathic Association
American College of Osteopathic Association
AAFP

Doctors Memorial Hospital is pleased to Welcome Dr. Yu to the DMH Family of Physicians.

Dr. Yu is scheduled to start seeing patients of all ages May 1, 2012 at DMH Mayo Family Medicine

117 SW Virginia Circle, Mayo FL. 32066
For appointments call 294-2475

738623dsv

MOST INSURANCES ACCEPTED

NOTICE OF A PUBLIC HEARING CONCERNING A SPECIAL EXCEPTION AS PROVIDED FOR IN THE LAFAYETTE COUNTY LAND DEVELOPMENT REGULATIONS

BY THE BOARD OF COUNTY COMMISSIONERS OF LAFAYETTE COUNTY, FLORIDA, SERVING AS THE BOARD OF ADJUSTMENTS OF LAFAYETTE COUNTY, FLORIDA, NOTICE IS HEREBY GIVEN that, pursuant to the Lafayette County Land Development Regulations, hereinafter referred to as the Land Development Regulations, as amended, objections, recommendations and comments concerning a Special Exception , as described below, will be heard by the Board of County Commissioners of Lafayette County, Florida, at a public hearing on May 29, 2012 at 5:30 p.m. or as soon thereafter as the matter can be heard at The Lafayette County Courthouse, 2nd floor Commissioners meeting room located at 120 West Main Street, Mayo, Florida.

A Special Exception is requested in conformity with the Land Development Regulations for a Mud Bog on the property described below and conformity with the site plan dated 5/11/2012.

A parcel of land in Section 36, township 05, Range 12, Lafayette County, Florida, being more particularly described as follows:

LEG 0040.00 ACRES SE 1/4 OF SE 1/4 LESS RTW AS DESC.IN PP BK 18 P. 195. OR BK 55 P. 479 OR BK 55 P 479 OR BK 89 P 321 OR BK310 P 9-11

The public hearing may be continued to one or more future dates. Any interested party shall be advised that the date, time and place of any continuation of the public hearing shall be announced during the public hearing and that no further notice concerning the matter will be published, unless said continuation exceeds six calendar weeks from the date of the above referenced public hearing.

At the aforementioned public hearing, all interested parties may appear to be heard with respect to the proposed Special Exception.

Copies of the proposed Special Exception are available for public inspection at the Office of the Land Development Regulations Administrator, County Courthouse, located at 120 West Main Street, Mayo, Florida, during regular business hours.

All persons are advised that if they decide to appeal any decision made at the above referenced public hearing, they will need a record of the proceedings, and that, for such purpose, they may need to ensure that a verbatim record of the proceedings is made, which record includes the testimony and evidence upon which the appeal is to be based.
05/17

742349

Floridians: Here is a chance to prove the Sunshine State has the Best Fishing in North America

Anglers invited to vote on their favorite fishing town in Florida: the Fishing Capital of the World

Ask any Florida angler the best place to fish and most will tell you about their favorite spot right here in the Sunshine State; the fishing capital of the world.

World Fishing Network, a 24-hour fishing lifestyle network, is asking anglers in the U.S. and Canada to select WFN's Ultimate Fishing Town 2012. The network is running separate contests in Canada and the United States. Florida has dozen of towns nominated from coast to coast. The town in each country tallying the most votes earns national recognition as WFN's Ultimate Fishing Town and a $25,000 community donation.

The public voting is open through May 31, 2012. The results will be announced in June at ceremonies in the two winning communities emceed by WFN's Mariko Izumi, host of Hookin' Up with Mariko Izumi.

More than one million anglers across North America are expected to vote to earn their town bragging rights, a feature on WFN and part of the $50,000 in community donations.

Don't let this one get away. Put your vote where your fish tales are.

Click on the link below and find a town in Florida and vote as often as you can between pulling in the fish. www.wfnfishingtown.com.

Explore fishing in the Sunshine State at www.fishingcapital.com/

For more information contact: Bob Wattendorf Phone: 850/488-0520

E-Mail: Bob.Wattendorf@MyFWC.com

And Pam Forrester 850 205- 3827 pforrester@visitflorida.org

Sgt. Ruben Thomas Memorial Fund Bowl-A-Thon

June 16th First session starts at 1:00pm
At Lake City Bowl

06/09/1987 - 03/18/2012



All proceeds will go to Sgt. Thomas' family.

Register by June 1st

For more information contact
Jessica Milton at 386-365-5457 or
rubenthomasbowl@aol.com

SREC will hold election for Lafayette County Representative of the Poor

The Suwannee River Economic Council, Inc. will hold an election for a Lafayette County Representative of the Poor. The representative need not be poor, but must be chosen in a manner to ensure that they represent the poor. To be elected, an individual must be at least 18 years of age and a resident of Lafayette County. Individuals interested in having their names placed on the ballot should contact Mary Jane Hewitt at 386-294-2202 no later than May 31, 2012.

The election will be held on June 11-15, 2012, in the SREC's office located at 114 Community Circle, Highway 27 North, Mayo, Florida 32066. Listed below are the general duties of SREC, Inc. board members:

1. Sets major organizational, personnel, fiscal and program policies.
2. Determines overall program plans and priorities and evaluation of performance.
3. Final approval of all program proposals.
4. Enforcement of compliance with all conditions of state, federal and local grants.

The terms of office as a SREC, Inc. board member will be five years (2012-2017).

The SREC, Inc. board of directors meet quarterly in Live Oak, Florida.

A thank you from the Lafayette County Volunteer Fire Department

The Lafayette County Volunteer Fire Department would like to thank each and every one who purchased a cake, cookies, or pies from our recent Mother's Day bake sale. Thanks to you, we are many steps closer to achieving some of our goals for our firefighters. These wonderful men and women selflessly volunteer their time to protect the life and livelihoods of the citizens of Lafayette County, while endangering their lives and giving up quality time with their loved ones. For this we say Thank You.

We would like to thank the following people who so graciously donated cakes, pies, or cookies to our recent bake sale: W.C. and Jana Hart, Eileen Reaves, Bobbie Rives, Leta Hawkins, Gloria Johnson, Regina Ward, Annette Lawson, Nona Pearson, Miki Pearson, Midge Wimberly, Mozetta Buchanan, Cindy Koon, Blanche Perry, JoAnn Perry, Janette Buchanan, Peggy Buchanan, Niki Wagenman, Cathy Keen, Louise Morgan, Clara Sue Prine, and Gary Picard.

Again, without you, the citizens of Lafayette County, the things we do would not be possible without the help you have given us along the way, and for that we say Thank You.

Group reviews SRWMD's land management practices

On April 17, a group of 15 landowners, biologists, foresters, parks and recreation specialists, and environmentalists met to tour Suwannee River Water Management District (District) conservation lands and to evaluate the District's land management practices.

The group, referred to as the land management review team, met at District headquarters to hear a presentation about the land management goals and objectives approved by the District's Governing Board in April of 2011. The group then toured two sites where they got to see firsthand what the District does to make lands available to the public and how the natural resources are managed, protected, and restored as required by state laws.

At the District's Big Shoals Tract in Hamilton County the group learned about public use opportunities on District lands; efforts to monitor rare species to determine the effects of land management activities on such species; and cooperative agreements in which the District partners with other agencies to manage lands to maximize public benefit and reduce management costs. This site is managed by the state parks on behalf of the District.

At the District's Bay Creek Tract in Columbia County the group heard about how the District protects and restores natural communities. They discussed the benefits of prescribed fire to restore and enhance wildlife habitat and natural plant communities. They got to see firsthand what the District does for site preparation, selective harvesting, and reforestation and how those activities fit in with land management goals.

The land management review team tours District property annually, reviews land management objectives, and scores the District on its management practices. Their comments are compiled by staff and presented to the governing board.

The purpose of the land management review team is to determine whether the District is fulfilling its statutory obligations, complying with governing board policy and meeting specific land management objectives. The District is statutorily required to get feedback from local citizens and state agencies on its land management practices each year. Invitations are sent to local governments, agencies, organizations and citizens in order to form a land management review team.

Anyone interested in joining the land management review team may contact Gwen Lord at the District at 386.362.1001 or 800.226.1066 (FL only).

Business Directory

Byrd's Power Equipment
Sales & Service
All Makes & Models
HUSQVARNA.
Open Saturday 7 a.m. - 12 Noon
11860 E. U.S. 27, Branford, FL 32008
Hours: Mon.-Fri. 7 a.m.-5 p.m.
Saturday 7 a.m. - Noon
(386) 935-1544

Hart Land Clearing & Excavating
• Front End Loader
• CAT Back Hoe
• Gradall
• Earthmoving
• Pond Digging
Limerock •
Top Soil •
Clearing •
Site Prep •
Fill Dirt •
Kenny Hart Jr., Owner 386-294-2621
7182256-F

JOE P. BURNS
FUNERAL HOME and CREMATORY
OF MAYO
386-294-2658
Locally owned & operated since 1953
Located 7 blocks South of the Courthouse
at the corner of Lake St. and Monroe Ave.
718226F

WOLFE PLUMBING, INC.
Repair • Remodeling • Drain Cleaning
New Construction
7 Days • 24 Hours
386-935-0616
State Certified #CFC051621
Serving All North Central Florida
718227-F

To place your business in our Business Directory
Call Brenda at 386-362-1734
725533jrv

Sports

Lafayette County's news source since 1888. We're proud to serve!

Season ends for Hornet baseball team in championship game

Following the Regional Championship game, Head Coach Jamie Fike (right) and Assistant Coach Jerod Brock (left) with their seniors, l-r, Stephen Dees, Chris Allen , Ryan Powers, Garrett DuBose, and Chad Morris.

Senior Stephen Dees pitched again on Friday night in the championship game against Hilliard after picking up the win against Trenton in the semi-final match-up.

Lafayette Hornet third baseman Logan Hewett makes the catch on the throw from the plate as the Hilliard base runner attempts to avoid the tag.

Lafayette Hornet Dylan Clingan safely reaches base ahead of the tag in the championship game against Hilliard on Friday, May 11, 2012. Photos: Jack Howdeshell

By Jack Howdeshell

The Lafayette Hornet baseball season came to an end Friday, May 11, 2012 with a 5-3 loss to the Hilliard Flashes during the Regional Championship game in Hilliard, Fla.

Following the 3-1 win on the road over the District 6 Champion Trenton Tigers, the Hornets took their 11-11 record on the road once again to face the Flashes for the chance to play in the state finals later this month. Head coach Jamie Fike handed the ball to senior pitcher Stephen Dees who had picked up the victory in Trenton on Tuesday night. The Hornets scored in the top of first inning in a game that would stay evenly matched between the two teams. Hilliard playing for their first final four appearance matched the single run in the bottom of the inning and the games remained tied at one a piece until the Hornets picked up another run in the third on a Ryan Powers RBI that scored Noah Leake. Strong pitching and defense kept the score the same until both teams picked up a single run in the fifth. With a little bit of base running strategy, the Hornets picked up a run in the top of the sixth inning when pinch-runner Dylan Clingan scored and the Lafayette fans who had made the long trip to support the team were hopeful the score would hold up and they could begin planning to travel to Port St. Lucie for the finals. Not to be denied, in a game dominated by small ball play, the home team put together a two run inning themselves to take their first lead on the game. The Flashes were able to keep the Hornets in check for the final three out in the top of the seventh to claim their first regional title.

All about disability

By Mary Kate Vang
Social Security District Manager, Lake City, Fl

Disability is something most people do not like to think about. But if you're not able to work because you have a medical condition that is expected to last at least one year or result in death, you may be able to get Social Security disability benefits. Here's what you need to know.

You should apply for disability benefits as soon as you become disabled. It can take months to obtain all your medical records and process an application for disability benefits (three to five months, on average).

Generally, the information we need includes:

- Your Social Security number;
- Your birth or baptismal certificate;
- Names, addresses, and phone numbers of the doctors, caseworkers, hospitals, and clinics that took care of you, and dates of your visits;
- Names and dosage of all the medicine you take;
- Medical records from your doctors, therapists, hospitals, clinics, and caseworkers that you already have in your possession;
- Laboratory and test results;
- A summary of where you worked and the kind of work you did; and
- A copy of your most recent W-2 Form (Wage and Tax Statement) or, if you are self-employed, your Federal tax return for the past year.

IMPORTANT--Do not delay filing for disability benefits if you don't have all the above information in your possession. Social Security will assist you in getting the necessary documents, including obtaining your medical records.

The fastest and most convenient way to apply for disability is online at www.socialsecurity.gov/applyfordisability. You can save your application as you go, so you can take a break at any time.

If you prefer, you may call our toll-free number, 1-800-772-1213, to make an appointment to apply at your local Social Security office or to set up an appointment for someone to take your application over the phone.

If you are approved for disability benefits, that doesn't mean you'll never return to work. Social Security has special rules called "work incentives" that allow you to test your ability to work.

Learn more about disability benefits and take advantage of the helpful Disability Starter Kit at www.socialsecurity.gov/disability.

Who is giving out half a million free books all across America?

WHO: From Kodiak, Alaska, to Key West, Florida, in 5,000 towns and cities across America, volunteers will give away half a million free books on one day: April 23, 2012.

WHAT: World Book Night U.S. is an ambitious campaign to give away half a million free, specially printed books across America. Volunteer book lovers will help promote reading by going into their communities and handing out free copies of a book they enjoy to new or light readers.

The Suwannee River Regional Library is proud to be a community partner for the first World Book Night in the U.S., following the impressive launch of this campaign by our bookstore, library, author, and publisher colleagues in the UK and Ireland last year.

WHERE: Library staff will be out in the communities of Live Oak, White Springs, Jennings, Greenville and Lee giving away these free books. Check out the book displays in the library to see some of the titles.

For more information, please go to www.worldbooknight.org

GRILLED POTATOES

Make for a Crowd Pleaser

FAMILY FEATURES

Cookouts provide the perfect opportunity to gather friends and family in the backyard for quality time to celebrate the season. When hosting, look to delicious, wholesome ingredients and recipes everyone will love. One great go-to food that never disappoints is the Wisconsin potato, and with five varieties to choose from, these hearty vegetables are easy to add to all your favorite dishes.

Get the facts about potatoes:

Wisconsin potatoes offer a variety of health benefits. In fact, one medium potato (5.3 ounces with skin) contains:

- Only 110 calories, zero fat and no gluten
- 45 percent of the daily value for vitamin C, 10 percent of B6 and 8 percent of fiber
- As much or more potassium (620mg) as spinach, broccoli or a banana

Find more health information, as well as recipes and purchasing and preparation tips, at www.EatWisconsinPotatoes.com.

Know your varieties

There are five different types of Wisconsin potatoes. Use this guide to purchase the right potato for your favorite dishes:

- **Russet** — Best used for baked dishes, or when making French fries or mashed potatoes; available year-round.
- **Round white** — Great for casseroles, gratins, soups, salads or roasted; available year-round.
- **Round red** — Best boiled, steamed, roasted or served in salads; available late summer to early fall.
- **Yellow flesh** — Can be baked, mashed or roasted; available from late summer to early spring.
- **Blue and purple** — Great for baked dishes, microwaved or steamed; available in the fall.

Grilled Potato Kabobs with Lemon Herb Drizzle

Prep Time: 20 minutes | Grill Time: 10 minutes
Servings: 6

Lemon-Herb Drizzle

1/4 cup extra virgin olive oil
3 cloves garlic, minced
2 tablespoons chopped fresh herbs (such as basil, rosemary, marjoram and sage)
1/2 teaspoon sea salt, or to taste
Juice of 1 fresh lemon
Freshly ground black pepper to taste

Potato Kabobs

1 pound russet potatoes, scrubbed
1 (12 ounce) package precooked chicken sausage, sliced 1/4-inch-thick on the diagonal
2 ears fresh corn, cut into 1-inch pieces
1 zucchini, sliced 1/4-inch-thick on the diagonal

Heat olive oil in small saucepan until very hot; remove from heat and stir in garlic. Let cool, then stir in herbs, salt, lemon juice and pepper; set aside.

Place potatoes in medium microwave-safe bowl and cover with lid or plastic wrap. If using plastic wrap, make sure plastic wrap is not touching any ingredients and poke one small hole in cover to vent.

Microwave on high for 10 to 12 minutes or until potatoes are tender (cooking time may vary depending on microwave). Use oven mitts to carefully remove from microwave.

When cool enough to handle, cut into large chunks. Thread potatoes, sausage and vegetables on skewers. Grill over medium-high heat for about 10 minutes, turning frequently and brushing with a little of herb mixture during the last few minutes of cooking. Remove from grill and place on platter; drizzle with remaining herb mixture.

Nutrition Facts: Calories: 340; Fat: 18g; Cholesterol: 55mg; Sodium: 680mg; Vitamin C: 200% daily value; Fiber: 4g; Protein: 15g; Potassium: 682mg



Grilled Yellow Potato Planks

Prep Time: 15 minutes | Grill Time: 20 minutes
Servings: 4

3 tablespoons olive oil
1 clove garlic, minced
2 teaspoons finely chopped fresh rosemary leaves
1/2 teaspoon salt
1 1/2 pounds (about 4) unpeeled yellow potatoes, cut into 1/2-inch-thick slices

Preheat grill.

Combine oil, garlic, rosemary and salt in dish. Add potato slices and turn until well coated.

Grill potatoes for 8 minutes or until soft. Turn and continue grilling 10 minutes longer or until cooked through.

Remove from grill and serve.

Nutrition Facts: Calories: 280; Fat: 11g; Cholesterol: 0mg; Sodium: 310mg; Vitamin C: 37% daily value; Fiber: 4g; Protein: 4g; Potassium: 718mg

Cookout Potatoes

Prep Time: 30 minutes | Grill Time: 60 minutes
Servings: 8

Non-stick cooking spray
1 medium onion, halved and thinly sliced
1 1/2 pounds Yukon gold potatoes, very thinly sliced
1 1/3 cups shredded low-fat sharp cheddar cheese
1/3 cup real bacon bits
1/3 cup chopped bell pepper (any color)
1/2 teaspoon garlic salt

Spray 9 x 9 x 2-inch foil pan liberally with nonstick cooking spray. Place half the onions, potatoes, cheese, bacon bits, bell pepper and garlic salt in pan. Repeat layers. Cover tightly with foil; grill over medium heat for 1 hour, rotating pan occasionally to avoid hot spots.

Nutrition Facts: Calories: 140; Fat: 2.5g; Cholesterol: 10mg; Sodium: 370mg; Vitamin C: 45% daily value; Fiber: 1g; Protein: 10g; Potassium: 720mg

SOCIAL NEWS

Day Mailbox

By: Mary M. Santerfeit

A Heartwarming Story

You Reap What You Sow

"Good morning," said a woman, as she walked up to the man sitting on the ground.

The man slowly looked up. This woman was clearly accustomed to the finer things in life. Her coat was new and she looked like she had never missed a meal in her life. His first thought was that she wanted to make fun of him, like so many others had done before.

"Leave me alone," he growled.

To his amazement, the woman continued standing. She was smiling, her even white teeth displayed in dazzling rows.

"Are you hungry?" she asked.

"No, I've just come from dining with the president," he sarcastically answered. "Now, go away."

The woman's smile became broader. Suddenly, the man felt a gentle hand under his arm.

"What are you doing, lady?" he angrily asked. "I said to leave me alone."

Just then a policeman came up. "Is there any problem, ma'am?" he asked.

"No problem here, officer," the woman answered. "I'm just trying to get this man to his feet. Will you help me?"

The officer scratched his head. "That's old Jack. He's been a fixture around here for a couple of years. What do you want with him?"

"See that cafeteria over there?" she asked. "I'm going to get him something to eat and get him out of the cold for awhile."

"Are you crazy, lady?" the homeless man resisted. "I don't want to go in there!" Then, he felt strong hands grab his other arm and lift him up. "Let me go, officer. I didn't do anything."

"This is a good deal for you, Jack," the officer answered. "Don't blow it."

Finally, and with some difficulty, the woman and the police officer got Jack into the cafeteria and sat him at a table in a remote corner. It was the middle of the morning, so most of the breakfast crowd had already left and the lunch bunch had not yet arrived. The manager strode across the cafeteria and stood by the table.

"What's going on here, officer?" he asked. "What is all this? Is this man in trouble?"

"This lady brought this man in here to feed," the policeman answered.

"Not in here!" the manager angrily replied. "Having a person like that here is bad for business."

Old Jack smiled a toothless grin. "See, lady," he said. "I told you so. Now, if you'll let me go. I didn't want to come here in the first place."

The woman turned to the cafeteria manager and smiled. "Sir, are you familiar with Eddy and Associates, the banking firm down the street?" she asked.

"Of course, I am," the manager impatiently answered. "They hold their weekly meetings in one of my banquet rooms."

"And do you make a goodly amount of money providing food at these weekly meetings?"

"What business is that of yours?" he asked.

"I, sir, am Penelope Eddy, president and CEO of the company," she said.

"Oh," he replied.

The woman smiled again. "I thought that might make a difference." She glanced at the cop who was busy stifling a giggle. "Would you like to join us for a cup of coffee and a meal, officer?"

"No, thanks, ma'am," the officer replied. "I'm on duty."

"Then, perhaps, a cup of coffee to go?"

"Yes, ma'am, that would be nice."

The cafeteria manager turned on his heel. "I'll get your coffee for you right away, officer," he said.

The officer watched him walk away. "You certainly put him in his place," he said.

"That was not my intent," the woman said. "Believe it or not, I have a reason for all of this."

She sat down at the table across from her amazed dinner guest and stared intently at him. "Jack, do you remember me?" she asked.

Old Jack searched her face with his old, rheumy eyes. "I think so...I mean, you do look familiar."

"I'm a little older, perhaps," she said. "Maybe I've even filled out more than in my younger days when you worked here and I came through that very door cold and hungry."

"Ma'am?" the officer questioned, not believing that such a magnificently turned out woman could have ever been hungry.

"I was just out of college," the woman continued. "I had come to the city looking for a job, but I couldn't find anything. I was down to my last few cents and had been kicked out of my apartment. I walked the streets for days. It was February and I was cold and nearly starving. I saw this place and walked in on the off chance that I could get something to eat."

Jack lit up with a smile. "Now I remember," he said. "I was behind the serving counter. You came up and asked me if you could work for something to eat. I said that it was against company policy."

"I know," the woman said. "Then, you made me the biggest roast beef sandwich that I had ever seen, gave me a cup of coffee and told me to go over to a corner table and enjoy it. I was afraid that you would get into trouble. Then, when I looked over and saw you put the price of my food in the cash register, I knew that everything would be right."

"So, you started your own business?" Old Jack asked.

"I got a job that very afternoon. I worked my way up and eventually I started my own business that, with the help of our Lord Jesus, prospered." She opened her purse and pulled out a business card. "When you are finished here, I want you to pay a visit to a Mr. Lyons. He's the personnel director of my company. I'll go talk to him now and I'm certain he'll find something for you to do around the office." She smiled. "I think he might even find the funds to give you a little advance, so that you can buy some clothes and get a place to live until you get on your feet. If you ever need anything, my door is always opened to you."

There were tears in old Jack's eyes. "How can I ever thank you?" he asked.

"Don't thank me," the woman answered. "To God goes the glory. Thank Jesus. He led me to you."

Outside the cafeteria, the officer and the woman paused at the entrance before going their separate ways.

"Thank you for all your help, officer," she said.

"On the contrary, Ms. Eddy," he answered. "Thank you. I saw a miracle today. Something that I will never forget. And...and thank you for the coffee."

It Happened Back Then

May 17, 1913 - Singer Perry Como was born

May 17, 1946 - Baseball player Reggie Jackson was born

May 17, 1977 - Menachem Begin elected Israel's Prime Minister

May 17, 1984 - President Ronald Reagan undergoes surgery to remove benign intestinal polyp

For Those on the Go

Chicken Dressing Casserole by Ann Johnston

1 fryer, parboiled and deboned

1 can cream of chicken soup

1 can cream of mushroom soup

2 cans chicken broth

1 8 oz. pkg. herb seasoned Pepperidge Farm dressing mix

Salt and pepper to taste

Place bite-sized pieces of chicken in a 9"x13" casserole dish. Add salt and pepper to taste. Mix the soups and 1-1/2 cans of broth in a large bowl. Pour over chicken. Spread the dressing mix evenly over this. Drizzle the remaining 1/2 can broth over top. Bake at 350 degrees about 1/2 hour or until brown and bubbly

Jalapeno Corn Bread

by Kathleen Brannon

1 or 1-1/2 cups of plain cornmeal (waterground fine)

2 eggs

1/2 c. or 1 c. milk

1 Tbsp. baking powder

2 Tbsp. sugar

1/2 tsp. salt

4 or 6 jalapeno peppers, chopped fine

1 sm. can cream style corn

2 Tbsp. cooking oil

1 c. grated cheddar cheese

Mix all together. Grate 1 cup of cheddar cheese. Pour 1/2 of mix in greased pan. Sprinkle cheese, add remaining mix. Bake at 450 degrees for 20 or 25 minutes or until golden brown.

Around the Corner

As I continue to show things in and around the area, in the picture shown on this page, I am certain many folks did not realize there was a Brewer Lake. As a child, I remember Brewer Lake. It was located behind and near Brewer Lake Church in Day.

It was a large, beautiful lake. My husband and I located a small part of it. Only a puddle could be seen. Again, only a lot of good, steady rain will bring back our lakes and rivers. Please continue to pray for rain. We need it very bad.

I stay concerned about the water table. That is one thing we have to have is water. Only through the grace of our Lord can we get rain. Prayer is the key.



This is Brewer Lake located behind Brewer Lake Church and north on the old Gilman Road. There may be just a puddle left, but that's it. Can't believe at one time these were flowing lakes and ponds. Brewer Lake holds an old story. My brother Clyatte Dees tells about one afternoon, he and H.L. Smith and another young man or so went swimming in Brewer Lake. They swam across to the little island, looked back and one of the young men was missing. After the men of the community searched and searched, at about dark they found the young man drowned. That was a sad day for everyone.

Memory Lane

1947 - Voted "Most Athletic", Clyatte Dees and Juanita Bell

LHS Music Department awards concert

Awards nights are usually limited to season recaps and the presentation of individual awards to those who excelled during the school year. The Lafayette High School Music Department allows those who attend their awards night to see firsthand why individuals have received the honors presented as well as letting the senior members perform one last time in their chosen specialty. The event held Thursday, May 10, 2012 was moved to the high school's gymnasium since the stage in the auditorium has been transformed into the set of "Beauty and the Beast" to be presented by the drama students May 18, 19 and 21. This actually worked out well since it allowed the marching band, majorettes and dance team the room to perform their 2011-12 halftime show one final time as well as giving a preview of the 2012-13 halftime should that is under development by student director Malachi Watson.

The first senior on the night to give a final performance and who is no stranger to the gym hardwood floor, since she was a member of the state champion volleyball team as well as playing for the girls varsity basketball team, was Elizabeth Anderson. She, along with her father Paul Anderson, sang "I Told You So" together to a captivated audience. The 2011-12 Majorettes and Dance Team each performed their final routines before the Senior Solo by Colby Long on his guitar. Colby's talents have been enjoyed on the stage and football field as a member of the "Pit" who played the music of Skillet during halftime performances this season. The next seniors to showcase their talents were Katie Jackson and Kaci Palomino who each led the Majorettes and Dance Team respectively this year. Their performances to "Set the World on Fire" and "Dog Days Are Over" were way to short for those assembled with the reality that these two young ladies will not be leading the Hornets on the field this fall. The 2012-13 Majorettes then performed for the first time leading the way for Dustin Shiver's senior solo singing as only he can while bringing smiles to every face.

The dance team for next season also performed before the risers were placed on the court for the LHS Singers to give their final performance of the year with several solo performances as well. The band then performed an arrangement of "August Rush Rhapsody" by Malachi Watson and as was the previously mentioned the 2012 halftime show preview. To add to the event Gabe Lake and Katie Jackson also put together videos and slideshows to highlight the year and recognize the graduating seniors. Closing out the night was Music Director Dale Croft who recognized each student performing and interjected a small personal touch about each and every one of them as he presented the service and special recognition awards. If you haven't taken the time to see a performance by any part of the music department, whether it be on a Friday night during a halftime program or in a concert setting, you really owe it to yourself to witness the talent our community has been blessed with.



The LHS Singers perform during the Music Department's Awards Concert held on Tuesday, May 10, 2012 at Lafayette High School.

Senior Elizabeth Anderson performs her senior solo, "I Told You So", and is accompanied by her father Paul Anderson.

The LHS Majorettes present gifts to out-going Senior Katie Jackson and Music Director Dale Croft during the Music Department Awards Concert on Thursday, May 10, 2012.

During her Senior Solo, senior Katie Jackson performs her talented routine that has been a large part of the LHS halftime show all season.

Senior Colby Long has his opportunity to entertain one last time as a member of the LHS Music Department during the Annual Awards Concert.



Performing her Senior Solo dance routine to "Dog Days are Over", Kaci Palomino and the rest of the senior class graduating will be greatly missed by the all. - Photos: Jack Howdeshell

LITE ON THE GAS - HEAVY ON THE DISCOUNTS - HURRY FOR SUNBELT OF LIVE OAK

SAVINGS FILL UP

FILL UP WITH LIMITED TIME SAVINGS SAVINGS SAVINGS SAVINGS

ON A GREAT SELECTION OF BRAND NAME MAKES

RATES AS LOW AS 0% 60 MONTHS ON 2012 TOWN & COUNTRY CHRYSLER

PLUS $1,000 TRADE-IN ASSISTANCE ON ANY VEHICLE

- 0% APR FINANCING
- TRADE-IN ASSISTANCE
- INSTANT CREDIT APPROVAL

CHRYSLER TOWN & COUNTRY EVENT

OVER 30MPG CROWD

2012 JEEP

NEW MAKES ON SALE WITH A FUEL RATING OF UP TO 37 MPG

$199 MO LEASE $2,799 DAS UP TO 32 MPG

5 YEAR/100,000 MILE POWERTRAIN WARRANTY

2012 CHRYSLER 200 $189 MO LEASE $2,999 DAS 37 MPG

2012 Chrysler 300 $339 MO LEASE $2,999 DAS 37 MPG

2012 Dodge Journey $249 MO LEASE $2,499 DAS 29 MPG

2012 Charger

2012 Avenger

2012 Patroit

2012 Caliber

2012 Challenger

10,000 miles per year, 39 month lease

HOURS: M-F 8:30am - 6:30pmSaturday 9:00am - 5:00 pm

1307 W. Howard Street • Live Oak (US Hwy. 90)

Se habla español

386-362-1042

SAVE MORE PAY LESS!

www.sunbeltchryslerjeepdodgeofliveoak.com

7419376jv

Notice of Tax Certificate Sale

Pursuant to Chapter 197.402 Florida Statues, notice is hereby given that on the 31st of May, 2012, at the hour of ten o'clock (10:00) a.m., Tax Certificates will be sold on the following described land, the amount set opposite the same include cost, interest, and prorated advertising, as well as taxes due for 2011. Certificates will not be sold on any land if taxes are paid prior to the date of sale. Sale will be held at the County Commissioners Board Room in the Lafayette County Court House.

01-03-10-0000-0000-00802 HX 1 $1,643.52
GUCCIONE FRANK J & CONNIE M
0039.69 ACRES
E1/2 OF NW1/4 OF SE1/4; E1/2 OF SW/14 OF SE1/4. LESS & EXCEPT EXISTING ROAD RIGHT OF WAY. OR BK 210 P. 261 262.

12-03-10-0107-0000-00080 2 $388.79
E C P PROPERTIES II
0005.01 ACRES
LOT 8 DOGWOOD MEADOWS A SUBDIVISION PB A P 158 PUBLIC RECORDS LAFAYETTE CO. FL. OR BK 252 P. 278-279; OR BK 260 P. 171; OR BK 274 P. 164.

13-03-10-0000-0000-00101 *** 4 $108.43
ABBOTT MICHAEL G & AMY M
0042.45 ACRES
PART OF E1/2 OF NE1/4 OF NW1/4 AND PART OF NW1/4 OF NE1/4 FURTHER DESC. AS FOLLOWS: COM. AT NW COR OF E1/2 OF NE1/4 OF NW1/4; TH. N. 89 53'05 E. ALONG N. LINE OF 13-03-10 436.68 FT. TO INTERSECTION WITH THE CENTERLINE OF BALTIC ROAD; TH. RUN ALONG SAID CENTERLINE THE FOLLOWING COURSES: S.80 45'37 E. 49.85 FT.; S.62 40'49 E. 44.90 FT.; TH. S.34 16'05 E. 50.45 FT.; S.16 32'10 E. 1308.98 FT. TO S. LINE OF SAID NW1/4 OF NE1/4 AND TERMINUS OF SAID COURSES; TH. S.89 56'02 W. ALONG S. LINE OF SAID NW1/4 OF NE1/4 AND THE S. LINE OF SAID NE1/4 OF NW1/4 922.60 FT.; TH. N.0 10' 46 W. 1325.34 FT. TO THE P.O.B. AND PLUS: W1/2 OF NE1/4 OF NW1/4. ALL SUBJECT TO 20 FT. EASEMENT FOR UTILITIES LYING 20 FT. S. & WESTERLY OF & PARALLEL TO S. AND WESTERLY RIGHT OF WAY LINE OF BALTIC ROAD; SUBJECT TO EXISTING CO. ROAD RIGHT OF WAY. OR BK 281 P 174-175

13-03-10-0096-0010-00020 5 $389.53
DIAS KENNETH R JR
0005.02 ACRES
LOT 2 OAKLAND #1 SUBDIVISION PB A P. 146 PUBLIC RECORDS LAFAYETTE CO. FL. OR BK 149 P. 202-204; OR BK 242 P. 281-283 284-285.

13-03-10-0096-0010-00050 6 $865.42
LAWSON RICHARD L JR & LISA M
0005.04 ACRES
LOT 5 OAKLAND #1 SUBDIVISION PB A P 146 PUBLIC RECORDS LAFAYETTE CO. FL. OR BK 161 P. 185.

13-03-10-0097-0020-00030 7 $574.98
CARUSO STACEY A
0005.04 ACRES
LOT 3 OAKLAND #2 SUBDIVISION PB A P. 147 & 148 PUBLIC RECORDS LAFAYETTE CO. FL. OR BK 162 P. 399.

14-03-10-0101-0000-00030 8 $342.27
ALC INVESTMENTS INC
0005.00 ACRES
LOT 3 DEER RUN SUBDIVISION PB A P. 153 PUBLIC RECORDS LAFAYETTE CO. FL. OR BK 218 P. 406; OR BK 222 P. 445-446. OR BK 283 P 243-244 OR BK 284 P 357 OR BK 296 P 374

14-03-10-0101-0000-00140 9 $342.27
ALC INVESTMENTS INC
0005.00 ACRES
LOT 14 DEER RUN SUBDIVISION PB A P. 153 PUBLIC RECORDS LAFAYETTE CO. FL. OR BK 218 P. 421.

24-03-10-0000-0000-00700 HX 15 $438.61
FLOWERS LARRY D & TAMMY S
0003.50 ACRES
COMM. AT SE CORN. OF 24-03-10; TH. N.00 13'29 W. ALONG E. LINE OF SAID SECTION 180 FT.; TH. S.89 37'56 W. 873.01 FT.; TH. S.00 11'57 E. 180 FT. TO S. LINE OF SAID SECTION; TH. N.89 37'56 E. ALONG SAID SOUTH LINE 873.09 FT. BACK TO P.O.B. OR BK 27 P. 89 OR BK 83 P. 797.

25-03-10-0000-0000-00100 *** 16 $38.69
FLOWERS LARRY D & TAMMY S
0006.60 ACRES
COM. AT NE COR. OF 25-03-10; TH. RUN S.00 12'16 E. ALONG E. LINE OF SAID SECTION 331.92 FT.; TH. S.89 37'50 W. 872.74 FT.; TH. N.00 15' 55 W. 331.95 FT. TO N. LINE OF SAID SECTION; TH. N.89 37'56 E. ALONG SAID N. LINE 873.09 FT. TO CLOSE ON P.O.B. OR BK 27 P. 89; OR BK 83 P. 797; OR BK 93 P. 288; OR BK 153 P. 298-299.

26-03-10-0003-0120-00000 19 $339.41
MORRISON DALE & ANN
0000.86 ACRES
N. 343.76 FT. OF BLK 12 SW DAY PB A P. 14 PUBLIC RECORDS LAFAYETTE CO. FL. LESS THE S. 194 FT. OF THE N. 343.76 FT. THEREOF AS DESC. IN OR BK 34 P. 805; OR BK 4 P. 713; OR BK 88 P. 578-580; OR BK 89 P. 143-144; OR BK 129 P. 276-277; OR BK 151 P. 21-22; OR BK 175 P. 61. PLUS RAILROAD RIGHT OF WAY PER LETTER FROM NORTHFOLK SOUTHERN CORP. OR BK 194 P. 329-330. DC/OR BK 234 P. 229. OR BK 307 P 127-128

26-03-10-0003-0121-00000 HX 20 $282.04
PADGETT LISA A AND
0001.08 ACRES
BEG. AT NE COR. OF BLK 12 SW DAY PB A P. 14 PUBLIC RECORDS LAFAYETTE CO. FL.; TH. S.00 15 00 E. 149.76 FT. TO P.O.B.; TH. CONT. S.00 15 00 E. 194.00 FT.; TH. N. 89 41 17 W. 245.25 FT.; TH. N.00 15 00 W. 145.52 FT.; TH. N.20 56 43 E. 51.81 FT.; TH. S.89 41 17 E. 226.52 FT. TO CLOSE ON P.O.B.. OR BK 86 P. 536; OR BK 105 P. 61; OR BK 71 P. 763; OR BK 72 P. 739; OR BK 84 P. 304; OR BK 146 P. 198; OR BK 149 P. 409; OR BK 159 P. 493-495; OR BK 161 P. 346; OR BK 172 P. 179-180; OR BK 173 P. 103; OR BK 198 P. 117; OR BK 206 P. 395-396. OR BK 279 P 399-401 AS JOINT TENANTS WITH RIGHT OF SURVIVORSHIP

26-03-10-0003-0130-00020 HX 21 $1,092.19
RIGDON ANDREW C & DENISE L
0008.14 ACRES
LOT 2 BLK. 13; ALL OF BLK. 14; LOT 1 BLK 15 ALL IN SW DAY PB A P. 14 PUBLIC RECORDS LAFAYETTE CO. FL. ALSO: BEG. AT SW COR. OF LOT 1 BLK. 15 SW DAY; TH. RUN W. 243.75 FT.; TH. N. 689.5 FT.; E. 243.75 FT.; S. 689.5 FT. TO CLOSE ON P.O.B.. OR BK 43 P. 324; OR BK 58 P. 54; OR BK 58 P. 309; OR BK 231 P. 54-55. ALSO: THAT PART OF CENTRAL AVENUE LYING & BEING BETWEEN BLKS. 14 & 15 SW DAY FURTHER DESC. AS: COM. AT SW COR. OF LOT 2 BLK. 14 SW DAY FOR THE P.O.B.; TH. E. ALONG THE N. BDY. OF CENTRAL AVE. 210 FT. TO SE COR. OF LOT 2 BLK. 14 AND THE W. BDY. OF WAYNE STREET; TH. S. ALONG W. BDY. OF WAYNE STREET 49.5 FT. TO S. BDY. OF CENTRAL AVE. AND THE NE COR OF LOT 1 BLK. 15; TH. W. ALONG S. BDY. OF CENTRAL AVE. 210 FT. TO NW COR. OF LOT 1 BLK. 15; TH. N. 49.5 FT. BACK TO P.O.B. (RESOLUTION CLOSING THIS PART OF CENTRAL AVE. OR BK 227 P. 406) OR BK 231 P. 54-55; OR BK 273 P 491-493. OR BK 277 P. 50-51.

10-04-10-0000-0000-00501 HX 24 $374.30
MILLS WILLIAM DANIEL & BRENDA
0018.60 ACRES
THE S1/2 OF S1/2 OF S1/2 OF SE1/4 LYING AND BEING EAST OF SAND ROAD. OR BK 116 P. 159.

10-04-10-0000-0000-00504 HX 25 $186.23
FONTAINE LINDA SHAW
0018.10 ACRES
THE N1/2 OF N1/2 OF S1/2 OF SE1/4 LYING EAST OF SAND ROAD LESS THE S. 105 FT. OF THE WEST 210 FT. OF ABOVE DESC. PROPERTY. OR BK 116 P. 107.

11-04-10-0000-0000-00603 HX 26 $192.31
BERRY W E & PATSY H
0002.00 ACRES
BEG. 25.26 CH. E. OF NW COR. OF SE1/4 11-04-10; TH. E. 6.36 CHS.; TH. S. 3.18 CHS.; TH. W. 6.36 CHS.; TH. N. 3.18 CHS. TO CLOSE ON P.O.B. OR BK 62 P. 372; OR BK 91 P. 699. TOGETHER WITH AN EASEMENT FOR INGRESS & EGRESS OVER THAT PART OF NE1/4 LYING S. OF CO. MAINTAINED ROAD FURTHER DESC. IN OR BK 188 P. 309-311.

11-04-10-0090-0000-00010 27 $393.20
EAGAN STUART W
0005.07 ACRES
LOT 1 EMERALD FOREST SUBDIVISION PB A P. 135-136 PUBLIC RECORDS LAFAYETTE CO. FL. OR BK 102 P 1-4; OR BK 210 P. 88.

11-04-10-0090-0000-00080 HX 28 $291.28
SANDS MICHAEL W
0020.24 ACRES
LOTS 8 & 9 EMERALD FOREST SUBD. PB A P. 135-136 PUBLIC RECORDS LAFAYETTE CO. FL. OR BK 145 P. 168

14-04-10-0000-0000-00400 29 $3,092.34
LEISURE HUNTING INVESTMENTS
0003.15 ACRES
COM. AT SE COR. OF SW1/4 14-04-10; TH. N.00 57'58 E. 23.51 FT. TO N. ROW LINE OF US HWY #27 AND P.O.B.; TH. N.89 55'47 E. 84.56 FT.; THENCE N.00 24'13 W. 186.30 FT.; TH. N.89 57'08 W. 80.11 FT.; TH. N.00 57'58 E. 93.40 FT.; TH. S.89 14'25 W. 438.06 FT.; TH. S.02 01'57 W. 274.76 FT.; TH. N.89 55'47 E. 443.05 FT. TO CLOSE ON P.O.B. OR BK 86 P. 574-576; OR BK 112 P. 232-233 OR BK 118 P. 409; OR BK 242 P. 168-171.

21-04-10-0040-0000-00290 *** 30 $49.13
STRAW MRS GEORGIA
0001.10 ACRES
TRACT 29 UNRECORDED PARADISE ACRES SUBD. OR BK 30 P. 298.

21-04-10-0040-0000-00850 *** 31 $49.13
NOWICKI STANLEY M &
0001.10 ACRES
THE W. 150 FT. OF E. 1650 FT. OF N. 320 FT. OF S. 4000 FT. OF E1/2 OF 21-04-10. [PARCEL 85 UNRECORDED PARADISE ACRES SUBD.] OR 55 P. 51.

21-04-10-0040-0000-00950 *** 32 $49.13
BARKER JENNIE & WILLIAM
0001.10 ACRES
TRACT 95 UNRECORDED PARADISE ACRES SUBD. FURTHER DESC. AS: THE E. 300 FT. OF N. 160 FT. OF S. 3 840 FT. OF E1/2 OF 21-04-10. LESS THE W. 30 FT. THEREOF WHICH IS SUBJECT TO AN EASEMENT FOR ROAD RIGHT OF WAY. OR BK 45 P. 818.

21-04-10-0040-0000-02060 *** 33 $49.13
NEUBERT BETTY JANE
0001.10 ACRES
PARCEL #206 UNRECORDED PARADISE ACRES SUBDIVISION FURTHER DESC. AS: THE W. 150 FT. OF E. 900 FT. OF N. 320 FT. OF S. 1760 FT. OF E1/2 OF 21-04-10. THE S. 30 FT. THEREOF SUBJECT TO EASEMENT FOR ROAD RIGHT OF WAY. OR BK 46 P. 34 & 321.

23-04-10-0000-0000-00301 34 $4,203.47
BIG BEND PROPERTIES
0002.60 ACRES
COM. AT NE COR. OF NE1/4 OF NW1/4 23-03-10; TH. S.01 15'22 W. ALONG E. BDY. OF NE1/4 OF NW1/4 44.89 FT TO S. RIGHT OF WAY OF US HWY 27 & P.O.B.; TH. S.89 51'20 W. ALONG S. BDY. OF US HWY 27 221.67 FT. TO NE COR. OF LOT 5 BUCK COUNTRY SUBD.; TH. S.01 28'33 W. ALONG E. BDY. OF LOT 5 353.43 FT. TO SE COR. OF SAID LOT 5 ALSO BEING NW COR. OF LOT 8; TH. S.89 57'57 E. ALONG N. BDY. OF LOTS 8 7 & 6 329.50 FT. TO W. RIGHT OF WAY LINE OF CO. RD. 53 SAID POINT BEING ON A CURVE CONCAVE TO THE WEST HAVING A CENTRAL ANGLE OF 00 40'30 A RADIUS OF 11 419.16 FT. A CHORD OF 134.54 FT. AND CHORD BEARING OF N.00 08'18 W.; TH. RUN ALONG ARC OF SAID CURVE A DISTANCE OF 134.54 FT. TO POINT OF TANGENT(END OF CURVE); TH. N.00 28'40 W. ALONG SAID RIGHT OF WAY LINE OF CO. RD. 53 153.07 FT. TO BEGINNING OF CURVE HAVING A CENTRAL ANGLE OF 89 40'00 A RADIUS OF 50 FT. A CHORD OF 70.50 FT. A CHORD BEARING OF N.45 18'40 W.; TH. RUN ALONG THE ARC OF SAID CURVE 78.25 FT. TO THE END OF SAID CURVE; TH. N.00 08'40 W. 17 FT. TO S. RIGHT OF WAY LINE OF US HWY 27; TH. S.89 51'20 W. ALONG SAID RIGHT OF WAY LINE 46.96 FT. BACK TO P.O.B. OR BK 149 P. 44-45; OR BK 25 P. 347; OR BK 80 P. 17.

23-04-10-0078-0000-00070 35 $168.22
ELISE LOUISE LEGER
0001.00 ACRES
LOT 7 BUCK COUNTRY SUBDIVISION PB A P. 96 PUBLIC RECORDS LAFAYETTE CO. FL. OR BK 217 P. 78; OR BK 219 P. 7.

23-04-10-0078-0000-00080 36 $314.79
JONES BRADY L
0002.00 ACRE
LOTS 8 & 9 BUCK COUNTRY SUBD. PB A P. 96 PUBLIC RECORDS LAFAYETTE CO. FL. OR BK 217 P. 87 & 79; OR BK 219 P. 6; OR BK 272 P 75. OR BK 299 P 87

23-04-10-0078-0000-00170 HX 37 $153.61
JONES CURTIS G AND
0001.00 ACRES
LOT 17 BUCK COUNTRY SUBDIVISION PB A P. 96 PUBLIC RECORDS LAFAYETTE CO. FL. OR BK 157 P. 247-248.

23-04-10-0078-0000-00210 38 $344.29
COMMON PROPERTIES INC
0001.63 ACRES
LOT 21 BUCK COUNTRY SUBDIVISION PB A P. 96 PUBLIC RECORDS LAFAYETTE CO. FL. OR BK 217 P. 83; OR BK 248 P. 165 166.

23-04-10-0078-0000-00221 *** 39 $51.08
BAXTER MARY & STEVE
0011.81 ACRES
LOT 22 LESS THE W. 200.00 FT. THEREOF; LOT 24 LESS THE W. 166.00 FT. THEREOF; ALL OF LOT 25; ALL IN BUCK COUNTRY SUBDIVISON PB A P. 96 PUBLIC RECORDS LAFAYETTE CO. FL. OR BK 163 P. 114-116; OR BK 184 P. 391. 392; OR BK 186 P. 332; OR BK 187 P. 90; OR BK 245 P. 240-241.

23-04-10-0078-0000-00290 40 $168.22
SEGREE ALCIA
0001.00 ACRE
LOT 29 BUCK COUNTRY SUBDIVISION PB A P. 96 PUBLIC RECORDS LAFAYETTE CO. FL. OR BK 74 P. 480; OR BK 217 P. 469; OR BK 219 P. 383.

24-04-10-0000-0000-00504 41 $363.74
MCKINSTER KAREN AND
0001.44 ACRES
COM. AT NE COR. OF SE1/4 24-04-10; TH. S.00 33'24 E. 764.07 FT. FOR P.O.B.; TH. CONT. S.00 33'24 E. 486.87 FT; TH. S.89 59'42 W. 130.39 FT.; TH. N.00 07'36 W. 485.88 FT.; TH. N.89 33'20 E. 126.75 FT. TO P.O.B. TOGETHER WITH AN EASEMENT FOR INGRESS & EGRESS. OR BK 84 P. 568; OR BK 102 P. 845; OR BK 181 P. 386; OR BK 220 P. 146-147; OR BK 221 P. 120-121; OR BK 232 P. 451-452.

24-04-10-0000-0000-00505 42 $786.64
GOTCH LISA K AS TRUSTEE
0001.33 ACRES
COM. AT SE COR. OF SE1/4 24-04-10; TH. N.0 33'24 W. ALONG E. SECTION LINE 965 FT. TO P.O.B.; TH. CONT. N.0 33'24 W. 427.84 FT.; TH. S.89 33'20 W. PARALLEL WITH S. LINE OF SAID SECTION 130.55 FT.; TH. S.0 07'36 E. 427.85 FT.; TH. N.89 33' 20 E. 133.76 FT. TO CLOSE ON P.O.B. OR BK 79 P. 61 OR BK 174 P. 92-93; ALSO: COM. AT SE COR. OF SE1/4 OF 24-04-10; TH. N.0 33'24 W.

25-04-10-0000-0000-00200 43 $8,448.28
LILLY'S FARMS INC
0062.33 ACRES
COM. AT NW COR. OF S1/2 OF S1/2 OF NE1/4 25-04-10; TH. N.89 40'39 E. ALONG N. LINE OF S1/2 OF S1/2 OF NE1/4 1491.66 FT.; TH. S.0 19'41 E 1954.54 FT. TO N. RIGHT OF WAY LINE OF CO. RD. 350; TH. S.89 52'05 W. ALONG SAID N. RIGHT OF WAY LINE 919.48 FT.; TH. N.01 47'10 E. 339.88 FT.; TH. S.89 51'23 W. PARALLEL WITH S. LINE OF N1/2 OF SE1/4 584.73 FT. TO E. RIGHT OF WAY LINE OF CO. RD. 350; TH. N.0 19'41 W. ALONG SAID E. RIGHT OF WAY LINE 1610.01 FT. TO CLOSE ON P.O.B. OR BK 137 P. 352-353; OR BK 55 P. 437-438; OR BK 48 P. 813; OR BK 50 P. 51; OR BK 55 P. 6; OR BK 227 P. 166-168.

25-04-10-0000-0000-00201 44 $6,737.30
J C FARMS INC
0062.80 ACRES
COM. AT NW COR. OF S1/2 OF S1/2 OF NE1/4 25-04-10; TH. N.89 40'39 E. ALONG N. LINE OF S1/2 OF S1/2 OF NE1/4 1491.66 FT. TO P.O.B.; TH. S.0 19'41 E. 1954.54 FT. TO N. RIGHT OF WAY LINE OF CO. RD. 350; TH. N.89 52'05 E. ALONG SAID N. RIGHT OF WAY LINE 997.90 FT.; TH. N.0 29'44 W. 396.25 FT.; TH. N.89 51'23 E. PARALLEL WITH S. LINE OF N1/2 OF SE1/4 505.14 FT. TO APPROXIMATE CENTERLINE OF CO. MAINTAINED ROAD; TH. N.0 29'44 W. ALONG SAID CENTERLINE 1563.20 FT. TO N. LINE OF S1/2 OF S1/2 OF NE1/4 TH. S.89 40'39 W. ALONG SAID N. LINE 1497.29 FT. TO CLOSE ON P.O.B. OR BK 137 P. 354-355; OR BK 48 P. 813; OR BK 50 P. 51; OR BK 55 P. 6 & 437-438. ALSO PLUS: COM. AT SE COR. OF N1/2 OF SE1/4 25-04-10; TH. S.89 51'23 W. ALONG S. LINE OF N1/2 OF SE1/4 150.05 FT. TO P.O.B.; TH. S.89 51'23 W. 505.14 FT.; TH. N.00 29'44 W. 431.17 FT.; TH. N.89 51'23 E. 505.14 FT.; TH. S.00 29'44 E. 431.17 FT. TO CLOSE ON P.O.B. LESS & EXCEPT EXISTING ROAD RIGHT OF WAYS. OR BK 63 P. 685; OR BK 136 P. 80 & 88;OR BK 141 P. 37; OR BK 224 P. 489-490. OR BK 226 P. 275-278; OR BK 227 P. 181-183. LESS & EXCEPT 5 ACRS AS DESC IN OR BK 281 P 335-336

32-04-10-0000-0000-00105 45 $256.01
VAN NOSTRAND RAYMOND EDWARD &
0160.00 ACRES
NW1/4. TOGETHER WITH AND SUBJECT TO NON-EXCLUSIVE PERPETUAL EASEMENT FOR INGRESS & EGRESS. OR BK 77 P. 205; OR BK 121 P. 233-234; OR BK 184 P. 304-306; OR BK 231 P. 446-450; OR BK 233 P. 449-452. (RAYMOND EDWARD VAN NOSTRAND; ELAINE VAN NOSTRAND; MICHAEL VAN NOSTRAND; STEVE M MOORE SR AND DONNA PULEO)

36-04-10-0000-0000-00608 48 $482.87
AMAZINGSTORY LLC
0010.07 ACRES
COM. AT NE COR OF SW1/4 OF SE1/4 36-04-10; TH. N.89 54'59 W. ALONG N. LINE OF SAID SW1/4 OF SE1/4 867.62 FT. TO P.O.B.; TH. S.0 41' 46 E. 1299.85 FT. TO N. RIGHT OF WAY LINE OF CO RD 53; TH. S.89 52' 15 W. ALONG SAID N. RIGHT OF WAY LINE 337.26 FT.; TH. RUN N.0 41'46 W. 1301.10 FT. TO N. LINE OF SAID SW1/4 OF SE1/4; TH. RUN S.89 54'59 E. ALONG SAID N. LINE 337.28 FT. TO P.O.B. SUBJECT TO AN EASEMENT FOR UTILITIES OER AND ACROSS THE E. AND THE W. 10 FT. AND S. 20 FT. THEREOF. OR BK 223 P. 261-262.

25-06-10-0000-0000-01100 49 $295.73
RUSSELL BEVERLY
0001.87 ACRES
FOR POINT OF BEGINNING COM. AT CM AT NE COR. OF SE1/4 OF SW1/4 25-06-10; TH. S.88 31'51 W. ALONG N. LINE OF SE1/4 OF SW1/4 OF SAID SECTION 442.87 FT. TO CM; TH. S. 16 48'18 W. 112.42 FT. TO IR; TH. S.83 12'33 E. 602.92 FT. TO IR ON W'LY RIGHT OF WAY LINE OF SR 51; TH. N.36 39'42 E. ALONG SAID RIGHT OF WAY LINE 245.83 FT. TO IR; TH. S.88 31'51 W. 270.34 FT. TO CLOSE ON P.O.B. OR BK 205 P. 353-354. LESS & EXCEPT .48 ACRES AS DESC. IN OR BK 277 P 234-245

25-06-10-0000-0000-01103 50 $2,222.79
JOHNSON DONNA L
0002.13 ACRES
COM. AT NE COR. OF SE1/4 OF SW1/4 25-06-10; TH. S.88 31'51 W. ALONG N. LINE OF SE1/4 OF SW1/4 OF SAID SECTION 442.87 FT. TO CM; TH. S. 16 48'18 W. 112.42 FT. TO IR AND P.O.B.; TH. CONT. S.16 48'18 W. 112.43 FT. TO CM ON N. MARGIN OF A PUBLIC ROAD REFERRED TO IN OR BK 79 P. 254 & 255 PUBLIC RECORDS LAFAYETTE CO. FL.; TH. S.71 37'43 E. ALONG SAID N. MARGIN 510.42 FT. TO IR ON W'LY RIGHT OF WAY OF SR 51; TH. N.36 39'42 E. ALONG SAID RIGHT OF WAY LINE 245.84 FT. TO IR; TH. N.83 12'33 W. 602.92 FT. TO CLOSE ON P.O.B. OR BK 205 P. 351-352. OR BK 298 P 344-345 OR BK 298 P 380

26-06-10-0000-0000-00404 HX 51 $259.32
KELM CHRISTOPHER
0005.53 ACRES
COM. AT THE SW CORNER OF NE1/4 OF SW1/4 26-06-10; TH. S.89 35'34 E. ALONG S. LINE OF SAID NE1/4 OF SW1/4 671.83 FT. TO P.O.B.; TH. N.01 02'38 E. ALONG W. LINE OF SAID SE1/4 OF NE1/4 OF SW1/4 345.73 FT. TO S. RIGHT OF WAY LINE OF A COUNTY GRADED ROAD; TH. S.89 47'56 E. ALONG SAID S. RIGHT OF WAY LINE 143.88 FT. TH. S.01 02'38 W. 346.24 FT. TO SAID S. LINE; TH. N. 89 35'34 W. ALONG SAID SOUTH LINE 143.08 FT. TO THE P.O.B. LESS & EXCEPT THE W. 30 FT. THEREOF ALSO PLUS: COM. AT NW CORN. OF SE1/4 OF SW1/4 TH. S.89 35'34 E. 671.83 FT. TO P.O.B.; TH. S.89 35' 34 E. 143.88 FT.; TH. S.01 06'54 W. 639.70 FT.; TH. N.89 45'22 W. 520.54 FT. TH. N.01 06'54 E. 295.20 FT. TH. S.89 45'22 E. 376.66 FT.; TH. N.01 06'54 E. 344.92 FT. TO P.O.B. LESS & EXCEPT A PARCEL 30 FT. X 30 FT. IN THE NW CORNER OF ABOVE DESC. PROPERTY. OR BK 74 P. 236. OR BK 87 P. 656-657. SUBJECT TO EASEMENT AS DESC. IN OR BK 120 P. 385-390. OR BK 283 P 340-341

35-06-10-0000-0000-00500 52 $848.44
KINDELL ERNEST E AND
0005.00 ACRES
THE SOUTH 445.00 FT. OF THE EAST 500.00 FT. OF WEST 3/4THS OF NE1/4 OF NW1/4 35-06-10 TOGETHER WITH AN EASEMENT DESC. AS FOLLOWS: COM AT NW COR OF NE1/4 OF NW1/4 35-06-10; TH. S. 15 FT.; TH. E. 995 FT.; TH. S. 878.97 FT.; TH. E. 15 FT.; TH. N. 893.97 FT.; TH. W. 1010.18 FT. BACK TO P.O.B. ALSO A NON-EXCLUSIVE INGRESS & EGRESS EASEMENT FROM FOLEY TIMBER & LAND CO. DESC IN OR BK 122 P. 461-477. OR BK 61 P 609; OR BK 94 P. 24 & 25; OR BK 150 P. 89-95; OR BK 161 P. 246; OR BK 241 P. 22-23.

27-07-10-0038-0000-00050 55 $283.33
GAYLORD JACK D & JIMMIE F
0000.79 ACRES
PARCEL 5 : COM. AT NW COR. OF SE1/4 OF SE1/4 27-07-10; TH. N.00 52'E. 423.73 FT. TO P.O.B.; TH. N.00 52'E. 100 FT.; TH. S.88 16'E. 345.80 FT.; TH. S.00 52'W. 100 FT.; TH. N.88 16'W. 345.80 FT. TO CLOSE ON P.O.B. OR BK 45 P. 816; OR BK 177 P. 109. (UNRECORDED SUBD. FOR LEVIS & R. L. LAWSON & WIVES) OR BK 177 P 295-296.

27-07-10-0038-0000-00080 56 $149.90
PARIS DANNY W SR & LYNDA P
0000.79 ACRES
PARCEL #8: COM. AT NW COR. OF SE1/4 OF SE1/4 27-07-10; TH. N.00 52'E. ALONG SAID W. LINE OF E1/2 OF SE1/4 723.73 FT. TO P.O.B.; TH. CONT. N. 00 52'E. 100 FT. TH. S.88 16'E. 345.8 FT. TH. S.00 52'W. 100 FT.; TH. N.88 16'W. 345.8 FT. TO CLOSE ON P.O.B. THE E. 25 FT. IS EASEMENT FOR ROAD & UTILITY PURPOSES. OR BK 90 P. 726. [UNRECORDED SUBD. FOR LEVIS & R L LAWSON & WIVES] OR BK 186 P. 123-125; OR BK 204 P. 392-393.

27-07-10-0038-0000-00100 57 $614.23
PARIS DANNY W & LYNDA P
0000.79 ACRES
PARCEL #10: COM. NW COR OF SE1/4 OF SE1/4 27-07-10; TH. N.0 52'E. ALONG W. LINE OF E1/2 OF SE1/4 923.73 FT. TO P.O.B.; TH. CONT. N. 0 52 E. 100 FT.; TH. S.88 16'E. 345.8 FT.; TH. S.0 52'W. 100 FT.; TH. N.88 16'W. 345.8 FT. TO CLOSE ON P.O.B. OR BK 37 P. 27. [UNRECORDED SUBD. FOR LEVIS & R L LAWSON & WIVES] DC/OR BK 211 P. 204 OR BK 214 P. 337.

27-07-10-0038-0000-00170 58 $429.38
VAN HOOK JAY
0000.72 ACRES
PARCEL #17: COM. AT NW COR OF NE1/4 OF SE1/4 27-07-10; TH. S.88 16'E. ALONG N. LINE OF SE1/4 345.8 FT.; TH. S.0 52'W. 300 FT TO P.O.B.; TH. CONT. S.0 52'W. 100 FT.; TH. S.88 16'E. 315 FT.; TH. N. 0 52'E. 100 FT.; TH. N.88 16'W. 315 FT. TO CLOSE ON P.O.B. THE W. 15 FT. IS EASEMENT FOR ROAD PURPOSE. OR BK 46 P. 655; OR BK 58 P 720; OR 126 P 64-67; OR 150 P. 109-112; OR BK 176 P. 101-102. [UNRECORDED SUBD. FOR LEVIS & R L LAWSON & WIVES] OR BK 279 P480-482

27-07-10-0038-0000-00180 59 $429.84
VAN HOOK JAY
0000.72 ACRES
PARCEL #18: COM. AT NW COR. OF NE1/4 OF SE1/4 27-07-10; TH. S.88 16'E. ALONG N. LINE OF SE1/4 345.8 FT.; TH. S.0 52'W. 400 FT TO P.O.B.; TH. CONT. S.0 52'W. 100 FT; TH. S.88 16'E. 315 FT.; TH. N.0 52' E. 100 FT.; TH. N.88 16'W. 315 FT. TO CLOSE ON P.O.B. THE W. 15 FT. IS EASEMENT FOR ROAD PURPOSE. OR BK 46 P. 655; OR BK 58 P. 720; OR BK 126 P. 64-67; OR BK 146 P. 390. OR BK 300 P 332-333 [UNRECORDED SUBDIVISION FOR LEVIS & R L LAWSON & WIVES]

27-07-10-0038-0000-00420 60 $207.27
STORY THOMAS C
0000.30 ACRES
PARCEL #42: COM. AT SW COR. OF SE1/4 OF SE1/4 27-07-10; TH. S.88 16'E. 345.8 FT.; TH. N.00 52'E. 210 FT. TO P.O.B.; TH. N.00 52'E. 105 FT.; TH. N.88 16'W. 135.80 FT.; TH. S.00 52'W. 105 FT.; TH. S. 88 16'E. 135.80 FT. TO CLOSE ON P.O.B. THE E. 25 FT. SUBJECT TO EASEMENT FOR ROAD & UTILITY PURPOSES. OR BK 79 P. 549; OR BK 92 P. 286; OR BK 135 P. 483. [UNRECORDED SUBD. FOR LEVIS & R L LAWSON & WIVES] OR BK 241 P. 176-178. OR BK 277 P. 48.

07-03-11-0076-0000-00011 61 $617.03
SPITZER HANK C
0001.29 ACRES
PART OF LOT 1: COM. AT NW COR OF 07-03-11; TH S.00 09'44 E. 4083.72 FT. TO A POINT; TH. E. 416.50 FT. TO CM ON E'LY RIGHT OF WAY OF LOP&G RAILROAD; TH. CONT. E. 490.45 FT. TO P.O.B.; CONT. E. 375 FT. TO CM ON W. RIGHT OF WAY OF CO. RD. 251; TH. S.00 19'07 W. ALONG RIGHT OF WAY 150 FT.; TH. W. 375 FT.; TH. N.00 19'07 E. 150 FT. TO CLOSE ON P.O.B. OR BK 97 P. 158; OR BK 132 P 77-78; OR BK 138 P. 426-427; OR BK 144 P. 338; OR BK 147 P. 497-498; OR BK 151 P. 118-119.

07-03-11-0076-0000-00040 *** 62 $29.55
GRIMM MARSHALL CHRISTOPHER
0001.90 ACRES
LOTS 4 & 5: THAT PART OF FOLLOWING PROPERTY LYING IN 07-03-11: COM. AT NW COR. OF 07-03-11; TH. S.00 09' 44 E. 4083.72 FT; TH. E. 1281.95 FT TO COM ON W. ROW LINE OF SR S-251; TH. S.00 19'07 W. ALONG SAID ROW LINE 1126.96 FT. TO IR FOR P.O.B.; TH. S.00 19'07 W. ALONG SAID ROW LINE 406.84 FT. BEING ON A CURVE CONCAVE TO THE E. TH. SE'LY ALONG SAID ROW LINE AND CURVE HAVING A RADIUS OF 11 365.99 FT. THROUGH A CENTRAL ANGLE OF 01 24' FOR AN ARC LENGTH OF 277.72 FT. CHORD OF SAID ARC BEING S. 00 22'53 E. 277.72 FT. TO CM; TH. S.01 04'53 E. ALONG SAID ROW 58.58 FT; TH. W. 1176.08 FT. TO IR ON E'LY BDY. OF L.O.P. & G. RAILROAD; TH. N.00 15'31 E. ALONG SAID E'LY BDY. 743.13 FT.; TH. E. 1172.03 FT. TO CLOSE ON P.O.B. (ALSO KNOWN AS LOTS 4 & 5 UNRECORDED SUBD FOR AMERICAN PULSE EXCHANGE INC) OR BK 84 P. 337-338; OR BK 219 P. 333-334. OR BK 301 P 356-357

18-03-11-0076-0000-00040 HX 63 $876.71
GRIMM MARSHALL CHRISTOPHER
0018.10 ACRES
LOTS 4 & 5: THAT PART OF FOLLOWING PROPERTY LYING IN 18-03-11: COM. AT NW COR. OF 07-03-11; TH. S.00 09' 44 E. 4083.72 FT.; TH. E. 1281.95 FT. TO CM ON W. ROW LINE OF SR S-251; TH. S.00 19'07 W. ALONG SAID ROW LINE 1126.96 FT. TO IR FOR THE P.O.B.; TH. S.00 19'07 W. ALONG SAID ROW LINE 406.84 FT. BEING ON A CURVE CONCAVE TO THE E. TH. SE'LY ALONG SAID ROW LINE AND CURVE HAVING A RADIUS OF 11 365.99 FT. THROUGH A CENTRAL ANGLE OF 01 24' FOR AN ARC LENGTH OF 277.72 FT. CHORD OF SAID ARC BEING S.00 22' 53 E. 277.72 FT. TO CM; TH. S.01 04'53 E. ALONG SAID ROW 58.58 FT.; TH. W. 1176.08 FT. TO IR ON E'LY BDY. OF L.O.P. & G. RAILROAD; TH. N.00 15'31 E. ALONG SAID E'LY BDY. 743.13 FT.; TH. E. 1172.03 FT. TO CLOSE ON P.O.B. OR BK 84 P 337-338; OR BK 219 P. 333-334. TOGETHER WITH AND SUBJECT TO EASEMENTS FOR INGRESS EGRESS & UTILITIES AS DESC IN OR BK 252 P 329-330 OR BK 301 P 354-355

18-03-11-0076-0000-00080 HX 64 $438.30
YATES JOHNNY
0005.00 ACRES
LOT 8:COM. AT INTERSECTION OF SOUTH BDY. OF N1/2 OF NW1/4 OF SW1/4 18-03-11 WITH WEST RIGHT OF WAY LINE OF SR S-251; RUN N.00 39'25 W. ALONG SAID RIGHT OF WAY LINE 469.17 FT. TO CM; TH. N.01 04'53 W. ALONG SAID RIGHT OF WAY LINE 1095.9 FT. TO IR & P.O.B.; TH. W. 1201.79 FT. TO IR ON E'LY BOUNDARY OF LOP&G RR; TH. N.00 15'31 E. ALONG SAID E'LY BDY. 363.76 FT. TO IR; TH. E. 1193.28 FT. TO IR ON W. RIGHT OF WAY LINE OF SR S-251; TH. S.01 04' 53 E. ALONG SAID RIGHT OF WAY LINE 363.82 FT. TO CLOSE ON P.O.B. OR BK 93 P. 592. LESS & EXCEPT 5 AC AS DESC. IN OR BK 265 P. 185-187.

19-03-11-0000-0000-00800 65 $341.53
BELL W R MRS (LILLIE) HEIRS
0005.82 ACRES
NW1/4 OF SE1/4 OF NW1/4 LESS 300 FT. SQUARE IN NW COR. OF NW1/4 OF SE1/4 OF NW1/4; LESS 2.18 AC. AS DESC. IN OR BK 38 P. 7 & 11.

16-04-11-0000-0000-00211 66 $1,696.64
DOWLESS DANNY
0000.50 ACRES
[LOT 14 BANTA ACRES]
COM. AT NW COR. OF 16-04-11; TH. E. 137.50 FT. TO IP; TH. S.37 18'E. 1165.08 FT. TO IP & P.O.B.; TH. E. 37 18'N. 232 FT. TO IP ON W. BANK OF SUWANNEE RIVER; TH. RUN SE'LY ALONG RIVER ANK 100 FT. TO IP; TH. W.37 18'S. 240 FT TO IP AT EDGE OF CO. RD.; TH. N.37 18'W. 100 FT. TO CLOSE ON P.O.B. OR BK 79 P. 17; OR BK 134 P. 31; OR BK 140 P. 108; OR BK 213 P. 449-450; OR BK 216 P. 92-93; OR BK 242 P. 166-167.

16-04-11-0000-0000-00400 67 $754.49
EAKINS PATRICIA J & EARNEST W
0000.75 ACRES
[LOT 23 BANTA ACRES]
COM. AT NW COR. OF 16-04-11; TH. E. 137.50 FT. TO IP; TH. S.37 18'E. 332 FT. TO IP & P.O.B.; TH. E.37 18'N. 218 FT. TO IP ON WATERS EDGE OF SUWANNEE RIVER; TH. S.37 18'E. ALONG WATERS EDGE TO IP; TH W.37 18'S. 298 FT. TO EDGE OF CO. ROAD; TH. W.30 N. 102.50 FT. TO IP; TH. E.37 18'N. 120 FT. TO CLOSE ON THE POINT OF BEGINNING. OR BK 41 P. 365; OR BK 146 P. 292; OR BK 225 P. 276-277.

17-04-11-0000-0000-00112 68 $485.57
FOURNIER ALFRED PAUL &
0006.28 ACRES
THE SOUTH 230 FT. OF NORTH 560 FT. OF SW1/4 OF NE1/4 LYING E. OF RAILROAD & ROAD RIGHT OF WAY. LESS PROPERTY DESC. IN OR BK 76 P. 533; OR BK 144 P. 123 & 414; OR BK 158 P. 284-285; OR BK 270 P. 54-56. (FURTHER DESC. AS: COM. AT NE COR OF SE1/4 OF NE1/4, 17-04-11; TH S. 00 04 36 W. ALONG THE E. LINE OF SAID SECTION 330.00 FT; TH S.89 37 48 W. PARALLEL WITH THE N. LINE OF S1/2 OF NE1/4 OF SAID SECTION 1531.54 FT. TO P.O.B.; TH CONT. S. 89 37 48 W. 1090.40 FT TO EASTERLY RIGHT OF WAY LINE OF CR 251-B; TH S. 18 17 42 E. ALONG SAID RIGHT OF WAY LINE 274.04 FT TO NW COR OF PROPRTY DESC IN OR BK 56 P 162; TH N.89 29 41 E. 610.80 FT TO NE COR OF PROPERTY DESC IN OR BK 56 P 162; TH. N.19 52 29 W. ALONG THE WESTERLY LINE OF PROPERTY DESC IN OR BK 93 P. 375 27.11 FT TO NW COR OF PROPERTY DESC IN SAID OR BK 93 P 375; TH. N.89 29 41 E ALONG N. LINE OF PROPERTY DESC. IN SAID OR BK 93 P 375 503.20 FT TO WESTERLY LINE OF THAT PROPERTY DESC IN OR BK 76 P 533; TH N.23 24 24 W ALONG SAID WESTERLY LINE 252.71 FT TO CLOSE ON P.O.B. OR BK 275 P 203-204)

19-04-11-0084-0000-00040 70 $602.16
KEEN RONALD H
0005.00 ACRES
LOT 4 LAURA'S LANE SUBDIVISION PB A P. 121-123 PUBLIC RECORDS LAFAYETTE CO. FL. OR BK 135 P. 295

19-04-11-0084-0000-00091 HX 71 $462.15
PARKER SAMUEL E & BETTY G
0002.50 ACRES
W1/2 OF LOT 9 LAURA'S LANE SUBD. PB A P. 121-123 PUBLIC RECORDS LAFAYETTE CO. FL. OR BK 131 P. 22; OR BK 259 P. 319 321. OR BK 287 P 367-368 OR BK 289 P 75-76

20-04-11-0000-0000-00102 72 $241.50
GEICK HAROLD L; LEE L GIBSON
0010.00 ACRES
SE1/4 OF NE1/4 OF NE1/4 20-04-11. OR BK 149 P. 46-47.

20-04-11-0000-0000-00401 *** 73 $52.43
DYKES JAMES W
0001.40 ACRES
THE S. 440 FT. OF N1/2 OF SW1/4 OF NE1/4 LYING E. OF DELL & MAYO PUBLIC DIRT ROAD. OR BK 20 P. 198; OR BK 107 P. 244 & 335; OR BK 134 P. 161; OR BK 171 P. 131.

20-04-11-0000-0000-00402 74 $149.16
DYKES JAMES W
0005.80 ACRES
S1/2 OF SW1/4 OF NE1/4 LYING E. OF DELL & MAYO PUBLIC DIRT ROAD. (DOUBLE ASSESSED) OR BK 20 P. 198; OR BK 107 P. 244 & 335; OR BK 134 P. 161; OR BK 171 P. 131.

21-04-11-0051-0000-00120 76 $699.52
WITHERS BRUCE E & ROBIN L
0000.84 ACRES
LOT 12 CANOE COUNTRY SUBD. PB A P 55-56 PUBLIC RECORDS LAFAYETTE CO FL. OR BK 47 P. 502; OR BK 66 P 752 OR BK 77 P 274; OR BK 84 P 586; OR BK 165 P. 124; OR BK 182 P. 130.

21-04-11-0051-0000-00590 *** 77 $94.93
HEGARTY PETER R & SUSAN M
0001.17 ACRES
LOT 59 CANOE COUNTRY SUBD. ADDITION 1 PB A P. 57-58 PUBLIC RECORDS LAFAYETTE CO. FL. OR BK. 60 P. 148. OR BK 71 P. 530. OR BK 79 P 82. OR BK 80 P 659.

21-04-11-0051-0000-00600 78 $168.22
SNELL JESSICA L HOLMBERG
0002.32 ACRES
LOTS 60 & 61 CANOE COUNTRY SUBD. ADDITION 1 PB A P. 57-58 PUBLIC RECORDS LAFAYETTE CO. FL. OR BK 47 P. 544. OR BK 74 P. 520. LYING AND BEING IN SEC. 21 & 28-04-11.

21-04-11-0051-0000-00790 79 $172.15
BRYANT NANCY AND
0001.30 ACRES
LOT 79 CANOE COUNTRY SUBDIVISION ADDITION 1 PB A P. 57-58 PUBLIC RECORDS LAFAYETTE CO. FL. OR BK 47 P 639; OR BK 219 P. 275-276; OR BK 225 P. 492-493.

21-04-11-0051-0000-00870 *** 80 $104.10
SAMUEL & FRANCIS ENTERPRISES
0001.51 ACRES
LOT 87 CANOE COUNTRY SUBD. ADDITION 1 PB A P. 57-58 PUBLIC RECORDS LAFAYETTE CO. FL. OR BK 231 P. 301. (OR BK 47 P. 643; OR BK 76 P. 687)

21-04-11-0051-0000-00880 81 $149.71
YOUNG GRACE J
0002.33 ACRES
LOT 88 CANOE COUNTRY SUBD. ADDITION 1 PB A P. 57-58 PUBLIC RECORDS LAFAYETTE CO. FL. OR BK 71 P. 530; OR BK 165 P. 124; OR BK 178 P. 233.

21-04-11-0051-0000-00920 *** 82 $94.93
OSBORNE CARL
0000.98 ACRES
LOT 92 CANOE COUNTRY SUBD. ADDITION 1 PB A P. 57-58 PUBLIC RECORDS LAFAYETTE CO. FL. OR BK 51 P. 834; OR BK 273 P. 263; OR BK 274 P 261. OR BK 280 P 219-220

21-04-11-0051-0000-00950 *** 83 $94.93
SOON GARY & YAOVANIT
0000.99 ACRES
LOT 95 CANOE COUNTRY SUBD. ADDITION 1 PB A P. 57-58 PUBLIC RECORDS LAFAYETTE CO. FL. OR BK 47 P. 645; OR BK 220 P. 472-474; OR BK 238 P. 79.

21-04-11-0051-0000-00970 *** 84 $104.10
ROOKS HAROLD JACKSON
0001.76 ACRES
LOT 97 CANOE COUNTRY SUBD. ADDITION 1 PB A P. 57-58 PUBLIC RECORDS LAFAYETTE CO. FL. OR BK 47 P. 647; OR BK 72 P. 563; OR BK 84 P. 586; OR BK 165 P. 124; OR BK 183 P. 155; OR BK 258 P. 340 & 499.

21-04-11-0051-0000-00980 *** 85 $104.10
ROOKS HAROLD JACKSON
0001.58 ACRES
LOT 98 CANOE COUNTRY SUBD. ADDITION 1 PB A P. 57-58 PUBLIC RECORDS LAFAYETTE CO. FL. OR BK 71 P. 530; OR BK 165 P. 124; OR BK 183 P. 155; OR BK 258 P. 340 & 499.

21-04-11-0051-0000-00990 *** 86 $94.93
ROOKS HAROLD JACKSON
0001.40 ACRES
LOT 99 CANOE COUNTRY SUBD. ADDITION 1 PB A P. 57-58 PUBLIC RECORDS LAFAYETTE CO. FL. OR BK 71 P. 530; OR BK 165 P. 124; OR BK 183 P. 155; OR BK 258 P. 340 & 499.

21-04-11-0051-0000-01000 *** 87 $94.93
ROOKS HAROLD JACKSON
0001.38 ACRES
LOT 100 CANOE COUNTRY SUBD. ADDITION 1 PB A P. 57-58 PUBLIC RECORDS LAFAYETTE CO. FL. OR BK 71 P. 530; OR BK 165 P. 124; OR BK 183 P. 155; OR BK 258 P. 340 & 499.

21-04-11-0051-0000-01010 *** 88 $94.93
ROOKS HAROLD JACKSON
0001.34 ACRES
LOT 101 CANOE COUNTRY SUBD. ADDITION 1 PB A P. 57-58 PUBLIC RECORDS LAFAYETTE CO. FL. OR BK 71 P. 530; OR BK 165 P. 124; OR BK 183 P. 155; OR BK 258 P. 340 & 499.

25-04-11-0009-0000-00070 89 $775.10
BARNARD DOUGLAS J & DONNA
0000.40 ACRES
LOTS 7 & 8 SUWANNEE HIGHLANDS SUBDIVISION PB A P. 25 PUBLIC RECORDS LAFAYETTE CO. FL. OR BK 54 P. 620-621; OR BK 159 P. 218; OR BK 219 P. 272; OR BK 266 P. 266.

27-04-11-0048-0000-00180 HX 90 $2,254.02
VANDE POL LORETTA
0002.03 ACRES
LOT 18 SUWANNEE RIVER COUNTRY ESTATE PB A P. 45 & 46 PUBLIC RECORDS LAFAYETTE CO. FL. OR BK 41 P. 71-74; OR BK 137 P. 231-232; OR BK 258 P. 184; OR BK 259 P 103.

27-04-11-0048-0000-00200 91 $176.46
VANDE POL LORETTA
0001.30 ACRES
LOT 20 SUWANNEE RIVER COUNTRY ESTATE ADDITION PB A P. 59 PUBLIC RECORDS LAFAYETTE CO. FL. OR BK 258 P. 345.

28-04-11-0051-0000-00230 92 $292.79
VAN LOAN BARBARA L AS TRUSTEE
0000.66 ACRES
LOT 23 CANOE COUNTRY SUBDIVISION PB A P. 55-56 PUBLIC RECORDS LAFAYETTE CO. FL. OR BK 47 P 512.

28-04-11-0051-0000-00290 93 $664.82
BLASINGAME MARTI AND
0000.82 ACRES
LOT 29 CANOE COUNTRY SUBDIVISION PB A PGS 55 & 56 PUBLIC RECORDS LAFAYETTE CO. FL. OR BK 44 P. 543 & OR BK 45 P. 237; OR BK 82 P. 423-424. DC/OR BK 302 P 228 FOR ED ENRIGHT

28-04-11-0051-0000-00360 *** 94 $104.10
DUNN VICTOR E & BARBARA S &
0001.75 ACRES
LOT 36 CANOE COUNTRY SUBD. PB A P 55-56 PUBLIC RECORDS LAFAYETTE CO FL. LESS & EXCEPT THAT PORTION OF LOT LYING WITHIN PROJECTION OF THE ROAD FOR USE AS AN EASEMENT FOR INGRESS & EGRESS. OR BK 53 P. 262; OR BK 58 P. 79.

28-04-11-0051-0000-00370 *** 95 $104.10
K & V PROPERTIES INC
0001.63 ACRES
LOT 37 CANOE COUNTRY SUBDIVISION PB A PG 55-56 PUBLIC RECORDS LAFAYETTE CO. FL. OR BK 47 P. 520 OR BK 77 P. 270; OR BK 80 P. 655; OR BK 90 P. 655-656; OR BK 225 P. 115.

28-04-11-0051-0000-00460 *** 96 $94.93
FLEMING GARY W & NANCY B
0001.07 ACRES
LOT 46 CANOE COUNTRY SUBD. PB A P 55-56 PUBLIC RECORDS LAFAYETTE CO. FL. OR BK 47 P. 532.

Marilyn Wimberley,
Tax Collector Lafayette County

28-04-11-0051-0000-01110 97 $196.98
PRUITT SHARON H & JAMES R
0003.19 ACRES
LOT 111 CANOE COUNTRY SUBDIVISION ADDITION 2 PB A P. 68-70 PUBLIC RECORDS LAFAYETTE CO. FL. OR BK 48 P. 25; OR BK 99 P. 535; OR BK 145 P. 243. OR BK 293 P 51-52

28-04-11-0051-0000-01160 98 $225.01
ARENTSEN ALAN
0003.70 ACRES
LOT 116 CANOE COUNTRY SUBDIVISON ADDITION 2 PB A P. 68-70 PUBLIC RECORDS LAFAYETTE CO. FL. OR BK 48 P. 404; OR BK 77 P. 272; OR BK 80 P. 663.

28-04-11-0051-0000-01250 *** 99 $80.28
PETERS LINDA
0000.58 ACRES
LOT 125 CANOE COUNTRY SUBDIVISION ADDITION 2 PB A P. 68-70 PUBLIC RECORDS LAFAYETTE CO. FL. OR BK 47 P. 835; OR BK 101 P. 508; OR BK 102 P. 308; OR BK 134 P. 5 TRUSTEES OR SUCCESSORS IN TRUST UNDER THE RONALD N. LAROCHELLE & KATHLEEN A LAROCHELLE LIVING TRUST DATED 01/12/98. OR BK 299 P 100-102

28-04-11-0051-0000-01310 *** 100 $102.26
OLIVER HERVIN B
0001.10 ACRES
LOT 131 CANOE COUNTRY SUBDIVISION ADDITION 2 PB A P. 68-70 PUBLIC RECORDS LAFAYETTE CO. FL. OR BK 48 P. 57; DC/OR BK 223 P. 414; OR BK 224 P. 139; OR BK 229 P. 229-230.

28-04-11-0051-0000-01370 *** 101 $94.93
TURNER DOTLIN I AND
0001.11 ACRES
LOT 137 CANOE COUNTRY SUBDIVISION ADDITION 2 PB A P. 68-70 PUBLIC RECORDS LAFAYETTE CO. FL. OR BK 48 P. 65 & 222. OR BK 83 P. 409 & 410; OR BK 237 P. 191 & 192.

28-04-11-0051-0000-01390 *** 102 $94.93
GRACE REAL ESTATE &
0001.10 ACRES
LOT 139 CANOE COUNTRY SUBDIVISION ADDITION 2 PB A P. 68-70 PUBLIC RECORDS LAFAYETTE CO. FL. OR BK 48 P. 67; OR BK 72 P. 594-596; OR BK 80 P. 268; OR BK 85 P. 117; OR BK 222 P. 44 45 46.

28-04-11-0051-0000-01540 103 $283.94
GOLTZENE THOMAS AND
0005.18 ACRES
LOT 154 CANOE COUNTRY SUBDIVISION ADDITION 2 PB A P. 68-70 PUBLIC RECORDS LAFAYETTE CO. FL. OR BK 94 P. 558; OR BK 96 P. 194; OR BK 165 P. 124; OR BK 171 P. 182; OR BK 216 P. 304. OR BK 276 P.484-485. OR BK 286 P 306

29-04-11-0000-0000-00301 104 $168.41
MALAGON GIRALDA
0058.90 ACRES
SW1/4 OF SW1/4; THAT PART OF NW1/4 OF SW1/4 LYING S. & W. OF US HWY #27. OR BK 63 P. 244. LESS 1.10 AC. FOR US HWY #27 RIGHT-OF-WAY AS DESC IN OR BK 73 P. 33; OR BK 175 P. 186-187; OR BK 236 P. 103-104.

30-04-11-0000-0000-00400 105 $336.26
THOMPSON ROBERT F
0003.00 ACRES
BEG. AT NE COR. OF SW1/4 OF NE1/4 30-04-11; TH. W. 105 YDS; TH. S. 140 YDS.; E. 105 YDS.; N. 140 YDS. TO CLOSE ON P.O.B. OR BK 76 P. 97; OR BK 115 P. 149-151; OR BK 254 P. 163-168; OR BK 254 P. 350.

30-04-11-0000-0000-01201 106 $497.20
DUCKETT LYNNE H & DAVID W
0005.00 ACRES
THE S. 174.01 FT. OF SW1/4 OF SW1/4 30-04-11. OR BK 100 P. 250-251; OR BK 54 P. 2 & 338; OR BK 149 P. 122-123; OR BK 184 P. 384-385. OR BK 304 P 146

30-04-11-0000-0000-01302 *** 107 $68.23
MURRAY JEREMY
0006.45 ACRES
COM. AT NE COR. OF E1/2 OF SW1/4 30-04-11; TH.S.89 44'20 W. ALONG N. LINE OF E1/2 OF SW1/4 OF SAID SECTION(ALSO BEING N. RIGHT OF WAY LINE OF DEDICATED CO. ROAD AS DESC. IN OR BK 60 P. 476) 181 FT.; TH. S.35 00'00 W. ALONG SAID RIGHT OF WAY LINE 36.74 FT.; TH. N.89 44'20 E. ALONG SAID RIGHT OF WAY 172.39 FT.; TH. S.00 36'17 E. ALONG SAID RIGHT OF WAY LINE 662.10 FT. TO P.O.B.; TH. S.89 33'51 W. PARALLEL WITH S. LINE OF SAID SECTION 851.21 FT.; TH. N.00 47'57 W. 302.53 FT.; TH. S.89 33'51 W. 415.36 FT. TO W. LINE OF E1/2 OF SW1/4 OF SAID SECTION; TH. S.00 47'57 E. ALONG SAID W. LINE 499.20 FT.; TH. N.89 33'51 E. 1265.91 FT. TO W. RIGHT OF WAY LINE OF AFOREMENTIONED DEDICATED CO. ROAD; TH. N.00 36'17 W. ALONG SAID RIGHT OF WAY LINE 196.67 FT. TO CLOSE ON P.O.B. OR BK 99 P. 314-315; PROBATE CASE 05-11-CP OR BK 219 P. 195-197 ORDER DETERMINING HOMESTEAD STATUS OF REAL PROPERTY; OR BK 255 P. 140-142 OR BK 290 P 466-468 LESS & EXCEPT 2.15 ACRES AS DESC IN OR BK 291 P 58-60

31-04-11-0000-0000-00400 HX 108 $1,862.49
POWELL WALLACE W & VICKIE C
0079.00 ACRES
N1/2 OF NW1/4 31-04-11. LESS & EXCEPT EXISTING ROAD RIGHT OF WAYS. OR BK 64 P. 686; OR BK 73 P. 109; OR BK 75 P. 722; OR BK 78 P. 59-60 288-289; OR BK 99 P. 576; OR BK 135 P. 224. OR BK 287 P 113 OR BK 308 P 317-318

31-04-11-0000-0000-01000 HX 109 $1,229.16
BECTON DONALD E & PEGGY A
0080.00 ACRES
E1/2 OF SE1/4 31-04-11. DB 36 P. 510; OR BK 119 P. 419.

32-04-11-0000-0000-00600 *** 110 $102.32
MALAGON GIRALDA
0040.00 ACRES
SE1/4 OF NW1/4. TOGETHER WITH AN EASEMENT FOR INGRESS & EGRESS OVER & ACROSS THE E. 30 FT. OF NE1/4 OF NW1/4 32-04-11. OR BK 47 P. 150; OR BK 209 P. 499-500; OR BK 236 P. 103-104.

32-04-11-0000-0000-00703 111 $8,506.12
MALAGON GIRALDA
0049.79 ACRES
THE W1/2 OF NW1/4 32-04-11 LESS & EXCEPT THE SOUTH 1 000 FT. THEREOF. OR BK 98 P. 502-504; OR BK 116 P. 103; OR BK 65 P. 283; OR BK 115 P. 253; OR BK 191 P. 123-124; OR BK 236 P. 103-104.

33-04-11-0000-0000-00605 113 $454.94
BLUE ROK INC
0010.00 ACRES
THE N. 284.37 FT. OF S1/2 OF SW1/4 LYING WEST OF SR 20 RIGHT OF WAY. OR BK 76 P. 316; OR BK 142 P. 253. OR BK 146 P. 196-197. (FURTHER DESC AS: COM. AT NW COR. OF S1/2 OF SW1/4 33-04-11; TH. N.89 28'31 E. ALONG N. LINE OF S1/2 OF SW1/4 OF SAID SECTION 1387.84 FT. TO W. RIGHT OF WAY LINE OF SR 20; TH. S.45 52'40 E. ALONG SAID RIGHT OF WAY 404.66 FT.; TH. S.89 28'31 W. 1675.81 FT. TO W. LINE OF SAID SECTION; TH. N.00 30'38 W. ALONG SAID W. LINE 284.37 FT. TO CLOSE ON P.O.B.)

33-04-11-0000-0000-00609 HX 114 $317.02
MCCARTER GARY & TAMMY
0006.47 ACRES
COM. AT NW COR. OF SE1/4 OF SW1/4 33-04-11; TH. S.89 56'14 E. ALONG FORTY LINE 196.30 FT. TO E. RIGHT OF WAY LINE OF US 27 FOR P.O.B.; TH. CONT. ALONG FORTY LINE S.89 56'14 E. 630.00 FT.; TH. S.00 04' 02 W. 623.40 FT. TO E. RIGHT OF WAY LINE OF US 27; TH. RUN ALONG SAID RIGHT OF WAY LINE 886.30 FT. BACK TO P.O.B. LESS & EXCEPT .03 AC. MOL BEING A PART OF PROPERTY DESC. IN OR BK 180 P. 216-217. OR BK 187 P. 482-483; OR BK 188 P. 236-238. ALSO THE W. 338 FT. OF LOT 9 BIRCHFIELD MANOR PB A P. 124-125 PUBLIC RECORDS. LYING AND BEING IN 33-04-11. OR BK 135 P. 454 OR BK 138 P. 183; OR BK 187 P. 484 -486; OR BK 188 P. 236-238

34-04-11-0000-0000-00600 115 $538.53
LEMINGS CATHERINE DENISE
0150.00 ACRES
W1/2 OF NW1/4 LYING E. OF SOUTHERN RAILROAD RIGHT OF WAY; W1/2 OF SW1/4 LYING E. OF SOUTHERN RAILROAD RIGHT OF WAY; SE1/4 OF SW1/4 LYING E. OF SOUTHERN RAILROAD RIGHT OF WAY. OR BK 53 P. 243. LESS ROAD RIGHT OF WAY AS DESC. IN OR BK 61 P 788.(FL GAS TRANSMISSION CO. PIPE-LINE EASEMENT OR BK 63 P. 819) OR BK 66 P. 277; OR BK 94 P. 540; OR BK 96 P. 36; OR BK 120 P. 434; OR BK 130 P. 457; OR BK 138 P. 188-189 OR BK 139 P. 307-308; OR BK 141 P. 483-484. THE W. 20 FT. OF NW1/4 SUBJECT TO EASEMENT FOR INGRESS & EGRESS OR BK 220 P. 422-424. LICENSE AGREEMENT OR BK 220 P. 425 -427.

36-04-11-0057-0000-00060 116 $168.22
HARDY SANDRIA F & ROBERT
0001.00 ACRE
LOT 6 SUWANNEE ACRES SUBD. PB A P. 67 PUBLIC RECORDS LAFAYETTE CO. FL. OR BK 241 P. 246-247.

36-04-11-0057-0000-00150 117 $138.90
JEAN BERNADEN & ANTONIA
0001.00 ACRE
LOT 15 SUWANNEE ACRES SUBDIVISION PB A P. 67 PUBLIC RECORDS LAFAYETTE CO. FL. OR BK 217 P. 290 -291; OR BK 220 P. 322-323.

36-04-11-0057-0000-00180 118 $842.42
JACQUES ADRIEN JEAN AND
0007.00 ACRES
LOTS 18 19 20 21 22 23 & 24 SUWANNEE ACRES SUBDIVISION PB A P. 67 PUBLIC RECORDS LAFAYETTE CO. FL. OR BK 219 P. 176-177.

36-04-11-0057-0000-00250 119 $256.15
LATORTUE GLADYS
0002.00 ACRES
LOTS 25 & 26 SUWANNEE ACRES SUBD. PB A P. 67 PUBLIC RECORDS LAFAYETTE CO. FL. OR BK 219 P. 174 -175.

36-04-11-0057-0000-00270 120 $549.30
SCHROETER BARBARA MAULTSBY
0004.00 ACRES
LOTS 27 28 29 & 30 SUWANNEE ACRES SUBDIVISON PB A P. 67 PUBLIC RECORDS LAFAYETTE CO. FL. OR BK 217 P. 146-147; OR BK 243 P. 281-282. OR BK 280 P 388-389 OR BK 298 P 423 OR BK 298 P 426-427 AS TRUSTEE OF THE BARBARA MAULTSBY SCHROETER LAND TRUST DATED OCTOBER 8 2010

36-04-11-0057-0000-00320 121 $314.79
JACQUES ADRIEN JEAN AND
0004.00 ACRES
LOTS 32 33 34 & 35 SUWANNEE ACRES SUBDIVISION PB A P. 67 PUBLIC RECORDS LAFAYETTE CO. FL. OR BK 219 P. 176-177.

36-04-11-0069-0000-00040 122 $168.22
HOLMONE PATRICIA AND
0001.05 ACRES
LOT 4 MAYO RETIREMENT HAVEN PB A P. 83 PUBLIC RECORDS LAFAYETTE CO. FL. OR BK 38 P. 270; OR BK 222 P. 123-124.

36-04-11-0069-0000-00050 123 $168.22
JOHNSON NORMA
0001.04 ACRES
LOT 5 MAYO RETIREMENT HAVEN SUBDIVISION PB A P. 83 PUBLIC RECORDS LAFAYETTE CO. FL. OR BK 219 P. 252-253.

36-04-11-0069-0000-00060 124 $168.22
CHUCK PATRICIA WAUGH AND
0001.04 ACRES
LOT 6 MAYO RETIREMENT HAVEN SUBD. PB A P. 83 PUBLIC RECORDS LAFAYETTE CO. FL. OR BK 155 P. 370; OR BK 160 P. 171; OR BK 164 P 334; OR BK 223 P. 357-358.

36-04-11-0069-0000-00110 125 $168.22
HARDY SANDRIA FEARON & ROBERT
0001.04 ACRES
LOT 11 MAYO RETIREMENT HAVEN SUBDIVISION PB A P. 83 PUBLIC RECORDS LAFAYETTE CO. FL. OR BK 219 P. 254-255; OR BK 268 P. 123-124.

36-04-11-0069-0000-00170 126 $168.22
JACQUES ADRIEN JEAN AND
0001.00 ACRES
LOT 17 MAYO RETIREMENT HAVEN SUBDIVISION PB A P. 83 PUBLIC RECORDS LAFAYETTE CO. FL. OR BK 219 P. 176-177.

36-04-11-0069-0000-00190 127 $168.22
JACQUES ADRIEN JEAN AND
0001.00 ACRES
LOT 19 MAYO RETIREMENT HAVEN SUBD. PB A P. 83 PUBLIC RECORDS LAFAYETTE CO. FL. OR BK 219 P. 176-177.

36-04-11-0069-0000-00240 128 $168.22
DONEGAL JUDITH AND
0001.00 ACRES
LOT 24 MAYO RETIREMENT HAVEN SUBDIVISION PB A P. 83 PUBLIC RECORDS LAFAYETTE CO. FL. OR BK 38 P. 270; DC/OR BK 188 P. 361; OR BK 225 P. 419-420.

36-04-11-0069-0000-00350 129 $168.22
FRANCIS ARIEL & LEWIS
0001.00 ACRE
LOT 35 MAYO RETIREMENT HAVEN SUBDIVISION PB A P. 83 PUBLIC RECORDS LAFAYETTE CO. FL. OR BK 221 P. 58-59.

36-04-11-0069-0000-00410 130 $387.82
THOMAS MARGARET AND
0002.00 ACRES
LOTS 41 & 42 MAYO RETIREMENT HAVEN SUBD. PB A P. 83 PUBLIC RECORDS LAFAYETTE CO. FL. OR BK 126 P. 448.

36-04-11-0069-0000-00490 131 $168.22
LOUIS-JEUNE ROSANA
0001.00 ACRE
LOT 49 MAYO RETIREMENT HAVEN SUBDIVISION PB A P. 83 PUBLIC RECORDS LAFAYETTE CO. FL. OR BK 218 P. 13-14. OR BK 288 P 289

36-04-11-0069-0000-00510 132 $168.22
LOUIS-JEUNE ROSANA
0001.00 ACRE
LOT 51 MAYO RETIREMENT HAVEN SUBDIVISION PB A P. 83 PUBLIC RECORDS LAFAYETTE CO. FL. OR BK 218 P. 13-14. OR BK 288 P 288

36-04-11-0069-0000-00540 133 $168.22
TULLOCK ALENE AND
0001.00 ACRE
LOT 54 MAYO RETIREMENT HAVEN SUBDIVISION PB A P. 83 PUBLIC RECORDS LAFAYETTE CO. FL. OR BK 38 P. 270; DC/OR BK 188 P. 361; OR BK 234 P. 499-500.

36-04-11-0069-0000-00550 134 $168.22
LOUIS-JEUNE JEAN G & MARIE N
0001.00 ACRE
LOT 55 MAYO RETIREMENT HAVEN SUBDIVISION PB A P. 83 PUBLIC RECORDS LAFAYETTE CO. FL. OR BK 218 P. 13-14.

36-04-11-0069-0000-00560 135 $168.22
ALLBRITTON CHARLOTTE
0001.00 ACRE
LOT 56 MAYO RETIREMENT HAVEN SUBDIVISION PB A P. 83 PUBLIC RECORDS LAFAYETTE CO. FL. OR BK 220 P. 217-218; OR BK 227 P. 394.

36-04-11-0069-0000-00760 136 $168.22
WEBB ROBERT B
0001.00 ACRES
LOT 76 MAYO RETIREMENT HAVEN SUBDIVISION PB A P. 83 PUBLIC RECORDS LAFAYETTE CO. FL. OR BK 255 P. 88.

36-04-11-0069-0000-00780 137 $168.22
FERGUSON DARRYL VANCE
0001.00 ACRES
LOT 78 MAYO RETIREMENT HAVEN PB A P. 83 PUBLIC RECORDS LAFAYETTE CO. FL. OR BK 220 P. 219-220; OR 253 P. 20.

36-04-11-0069-0000-00940 HX 138 $325.78
THACKER TOM RICHARD & MELISSA
0000.98 ACRES
LOT 94 MAYO RETIREMENT HAVEN SUBDIVISION PB A P. 83 PUBLIC RECORDS LAFAYETTE CO. FL. OR BK 92 P. 560. (SUBJECT TO FL GAS TRANSMISSION CO. PIPELINE EASEMENT OR BK 98 P. 635) OR BK 124 P. 29; OR BK 124 P. 223.

09-05-11-0000-0000-00905 140 $720.35
REID REBECCA JANE & DANNY D
0007.86 ACRES
E1/2 OF SE1/4 OF NE1/4 OF SE1/4. OR BK 61 P. 300 OR BK 89 P. 196; THE E. 188.58 FT. OF NE1/4 OF SE1/4 OF SE1/4. OR BK 72 P. 58; OR BK 61 P. 502; OR BK 71 P. 320; OR BK 139 P. 221; OR BK 233 P. 51-53; OR BK 241 P. 173-174; OR BK 245 P. 55; OR BK 257 P. 168-169.

10-05-11-0000-0000-00806 HX 141 $413.18
SNIDER DANIEL LARRY
0005.25 ACRES
COM AT NW COR OF NW1/4 OF SW1/4; TH S.00 14'28 E. ALONG W. LINE OF SAID SECTION 10 1116.92 FT TO P.O.B.; TH. N.89 27'52 E. 420.01 FT; TH. S.00 14'28 E. 544.52 FT; S.89 27'52 W. 420.01 FT TO A POINT ON W. LINE OF SAID SECTION 10; TH. N.00 14'28 W. ALONG SAID W. LINE OF SEC. 10 544.52 FT. TO CLOSE ON P.O.B. OR BK 245 P. 54 271 & 272. TOGETHER WITH AN EASEMENT FOR INGRESS & EGRESS OVER AND ACROSS FOLLOWING DESC. PROPERTY: COM. AT NW COR OF NW1/4 OF SW1/4; TH. N.89 27'52 E. ALONG N. LINE OF SAID NW1/4 OF SW1/4 30 FT; TH. S.00 14' 28 E. 1116.92 FT; TH. S.89 27'52 W. 30 FT. TO POINT ON W. LINE OF SAID SEC. 10; TH. N.00 14'28 W. ALONG SAID W. LINE OF SEC. 10 1116.93 FT. TO P.O.B. OR BK 248 P. 220-222.

10-05-11-0000-0000-00807 *** 142 $34.26
SNIDER DANIEL LARRY AND
0000.81 ACRES
BEG AT NW COR OF SAID NW1/4 OF SW1/4; TH. N.89 27'52 E. ALONG THE N. LINE OF SAID NW1/4 OF SW1/4 30 FT.; TH. S.00 14'28 E. 1116.92 FT.; TH. S.89 27'52 W. 30 FT. TO A POINT ON THE W. LINE OF SAID SEC. 10; TH. N.00 14'28 W. ALONG SAID W. LINE OF SEC. 10 1116.92 FT. TO THE P.O.B. SUBJECT TO EXISTING CO. ROAD RIGHT OF WAY ALONG THE N. LINE THEREOF. OR BK 269 P. 172. ABOVE DESC. PROPERTY IS SUBJECT TO AN EASEMENT FOR INGRESS & EGRESS AS DESC. IN OR BK 248 P. 220-222.(TO DANIEL LARRY SNIDER)

11-05-11-0000-0000-00301 143 $773.80
WILLIAMS CHARLES J SR &
0004.31 ACRES
COM. AT NW COR OF 11-05-11; TH. S. 00 40'30 E. ALONG SEC. LINE 1304.37 FT. TO NE'LY RIGHT OF WAY LINE OF HWY. #27; TH. S.49 52'05 E. ALONG NE'LY RIGHT OF WAY LINE OF US #27 1911.27 FT. TO SW'LY RIGHT OF WAY LINE OF LOP&G RAILROAD; TH. N.34 03'05 W. ALONG DICONTINUED RAILROAD 1201.62 FT. TO NW'LY COR. OF LOT 19(UNRCORDED); TH. S.58 23'55 W. BETWEEN 18 & 19 195.84 FT. TO NW'LY COR. OF LOT 10; TH. S.42 10' 00 E. ALONG LOT 10 126.90 FT.; TH. S.58 23'55 W. 25 FT.; TH. RUN S.42 10'00 E. 18.00 FT.; TH. S.58 23'55 W. ALONG SE'LY SIDE OF LOT 10 103.61 FT. TO NE'LY RIGHT OF WAY OF US HWY #27; TH. S.49 52'05 E. ALONG SAID RIGHT OF WAY 1114.23 FT. BACK TO P.O.B. OR BK 108 P 194-196; OR BK 137 P. 179-180. (OR BK 260 P. 232-233 1/2 INTEREST TO LARRY E EVITT AS TRUSTEE OF THE LARRY E EVITT REVOCABLE TRUST DATED MAY 9 2005) (OR BK 260 P. 234-235 1/2 INTEREST TO CELIA J EVITT AS TRUSTEE OF THE CELIA J EVITT REVOCABLE TRUST DATED MAY 9 2005)

11-05-11-0000-0000-00306 144 $700.15
WILLIAMS CHARLES J SR &
0003.75 ACRES
COM. AT NW COR. OF 11-05-11; TH. S. 00 40'30 E. ALONG W. LINE OF SAID SECTION 11 1304.37 FT. TO NE'LY RIGHT OF WAY LINE OF US HWY #27; TH RUN SE'LY ALONG SAID RIGHT OF WAY 346.42 FT. TO P.O.B.; TH. N.58 23' 55 E. 190.25 FT.; TH. N.42 10'00 W. 96.60 FT.; TH. RUN N.31 04'45 W. 408.40 FT.; TH. N.58 23'55 E. 229.64 FT. TO SW'LY RIGHT OF WAY LINE OF LOP&G RAILROAD RIGHT OF WAY TH. S.33 59'40 E. ALONG SAID RAILROAD RIGHT OF WAY 408.68 FT.; TH. CONT. ALONG SAID RIGHT OF WAY LINE S.34 03'05 E. 380.20 FT.; TH. DEPARTING SAID RAILROAD RIGHT OF WAY S.58 23'55 W. 195.84 FT.; TH. RUN S.42 10'00 E. 126.90 FT.; TH. S.58 23'55 W. 25 FT.; TH. RUN S.42 10'00 E. 18 FT.; TH. S.58 23'55 W. 103.61 FT. TO THE NE'LY RIGHT OF WAY LINE OF US HWY #27; TH. RUN NW'LY ALONG SAID RIGHT OF WAY LINE 450.04 FT. BACK TO P.O.B. OR BK 142 P. 84-89; OR BK 148 P. 115-116. LESS 2 AC. AS DESC. IN OR BK 165 P. 352-354.

11-05-11-0000-0000-00307 145 $371.03
WILLIAMS MELODY DAWN
0002.00 ACRES
COM. AT NW COR. 11-05-11; TH. S.00 40'30 E. ALONG SECTION LINE 357.45 FT. TO SW'LY RIGHT OF WAY LINE OF LOP&G RAILROAD; TH. S.33 59'40 E. ALONG SAID RAILROAD RIGHT OF WAY 639.15 FT. FOR THE P.O.B.; TH. CONT. S.33 59'40 E. ALONG SAID RAILROAD RIGHT OF WAY 364.96 FT.; TH. RUN S.58 23'55 W. 247.91 FT.; TH. N.31 04'45 W. 364.65 FT.; TH. N.58 23'55 E. 229.64 FT. BACK TO P.O.B. OR BK 165 P. 353-354.

11-05-11-0000-0000-00311 146 $209.59
WILLIAMS CHARLES & LORETTA
0000.47 ACRES
COM. AT NW COR. OF 11-05-11; TH. S.00 40'30 E. ALONG W. LINE OF SAID SEC. 11 1101.88 FT.; TH. RUN N.58 23'55 E. 23.31 FT. TO P.O.B.; TH. CONT. N.58 23'55 E. 156.33 FT.; TH. S.31 04'45 E. 102.10 FT.; TH. S.58 23'55 W. 216.57 FT.; TH. N.00 40' 30 W. 119.02 FT. TO CLOSE ON P.O.B. OR BK 88 P. 336; OR BK 98 P 545; OR BK 139 P. 121-122. GRANT OF EASEMENT OF RBK 139 P. 119-120. OR BK 196 P. 384; OR BK 213 P. 330-331 332-333 334-335; OR BK 261 P. 383-384.

11-05-11-0095-0000-00040 147 $483.35
VENCES-NUFZ JUAN
0006.30 ACRES
LOT 4 NORTH OAKS SUBDIVSION PB A P. 143 144 & 145 PUBLIC RECORDS LAFAYETTE CO. FL. OR BK 172 P. 222-223.

11-05-11-0095-0000-00050 148 $483.35
KNIGHT EDWARD G III
0006.30 ACRES
LOT 5 NORTH OAKS SUBDIVISION PB A P. 143 144 & 145 PUBLIC RECORDS LAFAYETTE CO. FL. OR BK 150 P. 268 270 & 272; OR BK 182 P. 294-295; OR BK 251 P. 425-426.

11-05-11-0095-0000-00060 149 $550.21
COX KRIS AS TRUSTEE AND STEVEN
0006.30 ACRES
LOT 6 NORTH OAKS SUBDIVISION PB A P. 143 144 & 145 PUBLIC RECORDS LAFAYETTE CO. FL. OR BK 155 P 309; OR BK 180 P. 113; OR BK 182 P. 298-299. OR BK 285 P 157 AS TRUSTEE OF THE MAYO TRUST DATED JUNE 1 2009 TRUST #9945

12-05-11-0000-0000-01900 150 $131.59
JOHNS GEORGE W HEIRS
0000.43 ACRES
BEG. AT SW COR. OF SE1/4 OF SW1/4 12-05-11; TH. E. 210 FT.; TH. N. 105 FT. TO P.O.B.; TH. W. 105 FT.; TH. N. 120 FT.; TH. E. 105 FT.; S. 15 FT.; TH. E. 60 FT.; TH. SW'LY 105 FT. BACK TO P.O.B. DB 33 P. 290 & 357.

12-05-11-0000-0000-02000 *** 151 $61.96
HURLEY JESSIE & CHARLES
0000.22 ACRES
BEG. 70 YDS. N. OF SW CORN. OF SE1/4 OF SW1/4; TH. E. 105 FT.; TH. N. 15 FT. TO P.O.B.; TH. E. 105 FT; N. 90 FT.; W. 105 FT.; S. 90 FT. TO P.O.B. OR BK 4 P. 68.

12-05-11-0000-0000-02600 152 $420.99
FRIER MICHAEL JAMES
0000.19 ACRES
BEG. AT THE SW COR. OF SE1/4 OF SW 1/4 12-05-11; TH. RUN E. 80 FT. TH. N. 105 FT. TH. W. 80 FT. TH. S. 105 FT. TO CLOSE ON P.O.B. OR BK 86 P. 521 OR BK 6 P. 628 OR BK 34 P. 120; OR BK 98 P. 153.

12-05-11-0000-0000-04207 HX 153 $480.84
BEARD JOSEPH R HEIRS
0001.23 ACRES
BEG. AT INTERSECTION OF S. BOUNDARY OF 12-05-11 & E. RIGHT OF WAY OF SR 51; TH. RUN N. ALONG SAID RIGHT OF WAY 1015.67 FT.; TH. E. 170 FT. TO P.O.B.; TH. CONT. E. 170 FT.; TH S. 305 FT.; TH. W. 170.90 FT.; TH. N. 322.87 FT. TO CLOSE ON P.O.B. (LOTS 6 & 8 UNRECORDED OAK RIDGE) OR BK 109 P. 190-191. DC/OR BK 226 P. 136. DC/OR BK 302 P 205 FOR JOSEPH R BEARD

12-05-11-0072-0000-00350 HX 154 $454.89
HOOD MICHAEL R & SHEILA M
0000.81 ACRES
LOT 35 NORTHWOOD ACRES SUBD. PB A P. 86 PUBLIC RECORDS LAFAYETTE CO FL. OR BK 95 P. 59.

12-05-11-0073-0000-00090 155 $278.13
ROMAN JOSE ANTONIO CRUZ
0000.55 ACRES
LOT 9 NORTHWOOD ACRES SUBDIVISION FIRST ADDITION PB A P. 87 PUBLIC RECORDS LAFAYETTE CO. FL. OR BK 218 P. 463-464.OR BK 275 P. 296.

12-05-11-0073-0000-00180 156 $278.13
O'SULLIVAN TYRONE F
0000.58 ACRES
LOT 18 NORTHWOOD ACRES SUBDIVISION FIRST ADDITION PB A P. 87 PUBLIC RECORDS LAFAYETTE CO. FL. OR BK 220 P. 23-24.

12-05-11-0098-0000-00020 HX 157 $723.26
MARLER KAY YOPP AND
0001.00 ACRES
LOT 2 THE WILLOWS SUBDIVISION PB A P. 149 PUBLIC RECORDS LAFAYETTE CO. FL. OR BK 205 P. 189-190. OR BK 296 P 339

13-05-11-0000-0000-00100 158 $1,201.36
INVESTORS UNITED DEVELPMENT
0006.34 ACRES
COM. AT NW COR. OF 13-05-11 FOR P.O.B.; TH. S.01 07'22 E. ALONG W. LINE OF SAID SECTION 497.80 FT; TH. N.89 19'44 E. 586.64 FT.; TH. N.00 42'13 W. 265.64 FT. TO NW COR OF BLK 10 ORIGINAL TOWN OF MAYO PB A P. 3 PUBLIC RECORDS LAFAYETTE CO. FL.; TH. N.89 28'38 W. 108.08 FT. TO SW COR. OF THAT PROPERTY DESC. IN OR BK 208 P. 320; TH. N.0 42'13 W. 74.25 FT. TO NW COR OF PROPERTY DESC. IN OR BK 208 P. 320; TH. N.82 06'44 E. ALONG THE N. LINE OF THAT PROPERTY DESC. IN OR BK 208 P. 320 214.80 FT. TO W'LY LINE OF PROPERTY DESC. IN OR BK 171 P. 485; TH. N.26 33' 32 W. ALONG SAID W'LY LINE 36.38 FT.; TH. N.32 58'02 W. ALONG W'LY LINE 79.65 FT. TO N. LINE OF SAID SECTION; TH. N.88 06'02 W. ALONG SAID N. LINE 637.61 FT. TO CLOSE ON P.O.B. OR BK 215 P. 98-99; OR BK 222 P. 65-66.
INVESTORS UNITED - 54%
GARY LIN INVESTMENTS - 46%

13-05-11-0000-0000-03301 159 $376.78
FRIER MICHAEL JAMES AND
0001.12 ACRES
COM. AT NW COR. OF NE1/4 OF SE1/4 13-05-11; TH. S.87 57'00 E. ALONG N. LINE OF NE1/4 OF SE1/4 OF SAID SECTION 525 FT. TO P.O.B.; TH. S. 00 51'50 E. 210 FT.; S.87 57'00 E. 231.66 FT.; TH. N.00 51'50 W. 210 FT. TO N. LINE OF NE1/4 OF SE1/4; TH. N.87 57'00 W. ALONG N. LINE 231.66 FT. TO CLOSE ON P.O.B. OR BK 58 P. 746; OR BK 62 P. 754; OR BK 222 P. 180-181.

13-05-11-0011-0110-00040 *** 160 $103.99
WILLIAMS CHARLES J & LORETTA
0000.16 ACRES
LOTS 4 & 5 BLK. 11 ORIGINAL TOWN OF MAYO PB A P. 3 PUBLIC RECORDS LAFAYETTE CO. FL. OR BK 52 P. 524; OR BK 159 P. 53-54.

13-05-11-0011-0110-00060 161 $145.33
WILLIAMS CHARLES J & LORETTA
0000.16 ACRES
LOTS 6 & 7 BLK. 11 ORIGINAL TOWN OF MAYO PB A P. 3 PUBLIC RECORDS LAFAYETTE CO. FL. OR BK 54 P. 236. OR BK 251 P. 146-147.

13-05-11-0011-0110-00150 162 $138.04
WILLIAMS LORETTA
0000.24 ACRES
LOTS 15 16 & 17 BLK. 11 ORIGINAL TOWN OF MAYO PB A P. 3 PUBLIC RECORDS LAFAYETTE CO. FL. OR BK 61 P. 1; OR BK 116 P. 30; OR BK 170 P. 407; OR BK 171 P. 284; OR BK 207 P. 476-477.

13-05-11-0011-0130-00040 163 $501.40
PARTNEY LINDA
0000.24 ACRES
LOTS 4 5 & 6 OF BLK 13 ORIGINAL TOWN OF MAYO PB A P. 3 PUBLIC RECORDS LAFAYETTE CO. FL. OR BK 25 P. 190; OR BK 43 P. 748; OR BK 212 P. 66; OR BK 253 P. 475-476. OR BK 277 P. 246.

13-05-11-0011-0490-00100 165 $1,153.45
POWELL MANAGEMENT INC
0000.06 ACRES
BEG. AT SE COR. OF LOT 10 BLK. 49 ORIGINAL TOWN OF MAYO PB A P. 3 PUBLIC RECORDS LAFAYETTE CO. FL.; TH. RUN N. ALONG LINE DIVIDING LOTS 10 & 11 100 FT.; TH. W. 26 FT. MOL TO A POINT DIRECTLY N. OR EVEN WITH THE CENTER OR MIDDLE OF THE PARTITION WALL BETWEEN THE FIRST TWO BRICK STOREROOMS NEXT OR NEAREST TO THE M.P.I. BRICK BUILDING; TH. RUN S. ALONG CENTER OF SAID PARTITION WALL TO S. BDY. LINE OF SAID LOT 10; TH. RUN E. ALONG SAID LINE 26 FT. MOL TO THE POINT OF BEGINNING. ALSO: A STRIP OF LAND 3 FT. WIDE E. & W. BY 100 FT. N. & S. IN LOT 10 BLK. 49 ORIGINAL TOWN OF MAYO PB A P. 3 PUBLIC RECORDS LAFAYETTE CO. FL. DESC. AS FOLLOWS: BEG. ON S. BDY. LINE OF SAID LOT 10 AT A POINT 96 FT. AND 8 INCHES W. OF SE COR. OF BLK. 49; TH. N. 100 FT.; TH. W. 3 FT.; TH. S. 100 FT. TO S. BDY. LINE OF AFORESAID AND TH. RUN E. ALONG SAID LINE 3 FT. TO P.O.B. OR BK 65 P. 749; OR BK 76 P. 31-32; OR BK 171 P. 124-125; OR BK 184 P. 377-379.

13-05-11-0011-0530-00020 166 $4,240.21
COCHRAN PROPERTIES INC
0000.48 ACRES
W1/2 OF BLK 53 ORIGINAL TOWN OF MAYO PB A P. 3 PUBLIC RECORDS LAFAYETTE CO. FL. OR BK 61 P. 479.

13-05-11-0011-0600-00012 167 $290.93
POWELL MANAGEMENT INC
0000.02 ACRES
A STRIP 20 FT. WIDE N. & S. BY 35 FT. E. & W. ACROSS S. END OF LOT 1 BLK. 60 ORIGINAL TOWN OF MAYO PB A P. 3 PUBLIC RECORDS LAFAYETTE CO. FL.; OR BK 51 P. 82; OR BK 74 P. 589; OR BK 98 P. 484; OR BK 99 P. 242; OR BK 131 P. 70; OR BK 191 P. 152-153.

13-05-11-0011-0600-00050 168 $3,980.27
POWELL MANAGEMENT INC
0000.15 ACRES
LOT 5 BLK 60 ORIGINAL TOWN OF MAYO PB A P 3 PUBLIC RECORDS LAFAYETTE CO FL LESS & EXCEPT THE E 5 FT THEREOF OR BK 169 P 127 DECLARATION OF PARTY WALL OR BK 169 P 128-130 OR BK 184 P 382-383 LOT 6 BLK 60 ORIGINAL TOWN OF MAYO, PB A P 3 PUBLIC RECORDS LAFAYETTE CO FL OR BK 43 P 246 OR BK 109 P 37-39 OR BK 172 P 89 ALSO COM AT SW COR OF LOT 6 BLK 60 TOWN OF MAYO TH RUN N 00 37 46 W ALONG W LINE OF SAID LOT 6 BLK 60 29.50 FT TO POB TH CONT N 00 37 46 W 70.50 FT TO NW COR OF SAID LOT 6 TH S 89 22 14 W 1.20 FT TH S 00 47 31 E 70.50 FT TH N 89 22 14 E 1.00 FT TO CLOSE POB OR BK 171 P 328-330 OR BK 172 P 90-91 OR BK 184 P 380-381 OR BK 187 P 114-116

13-05-11-0011-0610-00020 169 $591.94
GARCIA DEMECIO ROBLES
0000.07 ACRES
BEG. 80 FT. W. OF NE COR. OF BLK. 61 ORIGINAL TOWN OF MAYO PB A P. 3 PUBLIC RECORDS LAFAYETTE CO. FL.; TH. RUN W. ALONG MAIN STREET 30 FT.; TH. S. 100 FT.; TH. E. 30 FT.; TH. N. 100 FT. TO CLOSE ON P.O.B.; ALSO AND EASEMENT AS DESC. IN DB 35 P. 362; OR BK 57 P. 530; OR BK 87 P. 339; OR BK 196 P. 56-58.

13-05-11-0011-0610-00110 170 $615.70
POWELL MANAGEMENT INC
0000.10 ACRES
LOTS 11 & 12 OF BLK 61 LESS THE S. 60.60 FT. THEREOF AS DESC. IN OR BK 115 P. 16-28. OR BK 168 P. 497; OR BK 36 P. 261-262; OR BK 115 P. 1-3; OR BK 156 P. 214-217 357-360; OR BK 168 P. 497. ALSO PLUS: 20 FT. NORTH & SOUTH BY 70 FT. EAST & WEST OF LOTS 1 & 2 BLK. 61; 10 FT. EAST & WEST BY 20 FT. NORTH & SOUTH IN SE COR. OF LOT 3 BLK. 61. ALL IN ORIGINAL TOWN OF MAYO. OR BK 171 P. 295; OR BK 210 P 202-203; OR BK 248 P. 196-197.

13-05-11-0011-0670-00010 171 $143.84
KAZEE BETTY JO
0000.24 ACRES
LOTS 1 2 & 3 BLOCK 67 ORIGINAL TOWN OF MAYO PB A P. 3 PUBLIC RECORDS LAFAYETTE CO. FL. OR BK 21 P. 11; OR BK 102 P. 849; OR BK 104 P. 379; OR BK 163 P. 51 & 159.

13-05-11-0011-0770-00100 172 $212.70
POWELL MANAGEMENT INC
0000.22 ACRES
LOTS 10 11 & 12 BLK. 77 ORIGINAL TOWN OF MAYO PB A P 3 PUBLIC RECORDS LAFAYETTE CO. FL. OR BK 231 P. 180-181.

13-05-11-0013-0020-00020 *** 175 $106.46
WILLIAMS JANICE A
0000.50 ACRES
S1/2 OF BLK 2 KNIGHT'S ADDITION TO THE TOWN OF MAYO PB A P 3 PUBLIC RECORDS LAFAYETTE CO. FL. OR BK 54 P. 225; OR BK 177 P. 113.

13-05-11-0013-0190-00010 176 $877.97
TRAVIS BEN
0000.38 ACRES
E1/2 OF BLK. 19 KNIGHT'S ADDITION TO THE TOWN OF MAYO PB A P. 3 PUBLIC RECORDS LAFAYETTE CO. FL. LESS 1/2 INTEREST IN PARCEL OF LAND DESC. AS FOLLOWS: COM. AT SW COR OF E1/2 OF BLK. 19 KNIGHTS ADDITION TO TOWN OF MAYO PB A P. 3 PUBLIC RECORDS LAFAYETTE CO. FL.; TH. RUN E. 50 FT.; N. 100 FT.; TH. W. 50 FT.; S. 100 FT. BACK TO P.O.B. OR BK 58 P. 148. OR BK 48 P. 226; OR BK 97 P. 83-84; OR BK 61 P. 25; OR BK 130 P. 184-186. OR BK 277 P. 286-287.

13-05-11-0013-0190-00012 *** 177 $36.54
BLAKE ANTHONY & ANNETTE O
0000.12 ACRES
1/2 INT. IN & TO: BEG AT SW COR. OF E1/2 OF BLK. 19 KNIGHT'S ADD. TO THE TOWN OF MAYO PB A P. 3 PUBLIC RECORDS LAFAYETTE CO. FL.; TH. RUN E. 50 FT.; N. 100 FT.; W. 50 FT.; S. 100 FT. BACK TO P.O.B. OR BK 58 P. 148.

13-05-11-0013-0210-00010 *** 178 $83.68
OGLESBY WILLIE & MELINDA
0000.50 ACRES
S1/2 OF BLK. 21 KNIGHT'S ADDITION TO THE TOWN OF MAYO PB A P. 3 PUBLIC RECORDS LAFAYETTE CO. FL. OR BK 61 P. 549 & 551 OR BK 80 P. 673 OR BK 85 P. 850.

13-05-11-0013-0210-00011 HX 179 $360.87
BLAKE SHATARA
0000.25 ACRES
NW1/4 OF BLK. 21 KNIGHT'S ADDITION TO THE TOWN OF MAYO PB A P. 3 PUBLIC RECORDS LAFAYETTE CO. FL. OR BK 22 P. 47. DC/MAMIE WILLIS OR BK 270 P 271. PROBATE RECORDS OR BK 270 P 488 & OR BK 271 P 372 & 494 & OR BK 280 P 414-415.

13-05-11-0013-0310-00010 183 $191.57
DIBENEDETTO LOU HEIRS
0000.40 ACRES
BEG. AT SE COR OF BLK. 31 KNIGHT'S ADDITION TO THE TOWN OF MAYO PB A P. 3 PUBLIC RECORDS LAFAYETTE CO. FL.; TH. W. 80 FT.; N. 105 FT.; W. 20 FT.; N. 105 FT.; E. 100 FT.; S. 210 FT. TO CLOSE ON P.O.B. LESS & EXCEPT THE W. 13 FT. OF N. 105 FT. THEREOF. OR BK 48 P. 253; OR BK 55 P. 86; OR BK 56 P. 16; OR BK 57 P. 177; OR BK 171 P. 454-455.

13-05-11-0013-0350-00010 HX 185 $492.92
HAMILTON JAMES & DEBRA
0001.93 ACRES
BLK. 35 KNIGHT'S ADDITION TO THE TOWN OF MAYO PB A P. 3 PUBLIC RECORDS LAFAYETTE CO. FL. OR BK 98 P. 366.

13-05-11-0013-0372-00000 *** 187 $52.67
JACKSON DOROTHY JEAN
0000.25 ACRES
NE1/4 OF BLK 37 KNIGHT'S ADDITION TO THE TOWN OF MAYO PB A P. 3 PUBLIC RECORDS LAFAYETTE CO. FL. OR BK 46 P. 224.

13-05-11-0013-0373-00000 *** 188 $52.67
CRUMITY JAMES & ANGLIA
0000.25 ACRES
SE1/4 OF BLK. 37 KNIGHT'S ADDITION TO THE TOWN OF MAYO PB A P. 3 PUBLIC RECORDS LAFAYETTE CO. FL. OR BK 90 P. 296.

13-05-11-0013-0400-00010 189 $342.53
MURPHY STELLA
0000.16 ACRES
BEG AT NE COR. OF BLK. 40 KNIGHT'S ADDITION TO THE TOWN OF MAYO PB A P. 3 PUBLIC RECORDS LAFAYETTE CO. FL.; TH. S. 100 FT.; W. 70 FT.; N. 100 FT.; E. 70 FT. TO CLOSE ON P.O.B.[ALSO KNOWN AS LOT 1] OR BK 72 P. 583; OR BK 123 P. 476.

13-05-11-0013-0400-00050 HX 190 $138.66
SELLERS ARTHUR L & VERONICA G
0000.16 ACRES
LOT 5 BLK. 40 KNIGHT'S ADDITION TO THE TOWN OF MAYO FURTHER DESC. AS: BEG. AT SW COR. OF BLK. 40 KNIGHT'S ADDITION TO THE TOWN OF MAYO PB A P. 3 PUBLIC RECORDS LAFAYETTE CO. FL.; TH. RUN E. 70 FT. TO P.O.B.; TH. N. 100 FT.; TH. E. 70 FT.; TH. S. 100 FT.; TH. W. 70 FT. BACK TO P.O.B. OR BK 92 P. 572-574; OR BK 107 P. 389; OR BK 141 P. 66; OR BK 147 P. 209-211.

13-05-11-0013-0420-00015 HX 191 $328.36
CRAIG ANGLIA
0000.33 ACRES
COM. AT NE COR. OF BLK. 42 KNIGHT'S ADDITION TO THE TOWN OF MAYO; TH. RUN W. 75 FT. TO P.O.B.; TH. CONT. W. 72.7 FT.; TH. S. 200 FT.; TH. E. 72.7 FT.; TH. N. 200 FT. BACK TO P.O.B. OR BK 16 P. 252; OR BK 22 P. 5; OR BK 47 P. 24; OR BK 197 P. 326-327.

13-05-11-0013-0450-00010 192 $1,640.08
HUNT MARK & LISA
0000.42 ACRES
THE E. 117.50 FT. OF BLK. 45 KNIGHT'S ADDITION TO THE TOWN OF MAYO PB A P. 3 PUBLIC RECORDS LAFAYETTE CO. FL. LESS & EXCEPT THE E'LY 30 FT. THEREOF FOR ROAD RIGHT OF WAY. BEING FURTHER DESC. AS FOLLOWS: COM. AT NE COR. OF BLK 45 KNIGHT'S ADDITION TO THE TOWN OF MAYO; TH. N.86 45'30 W. ALONG N. LINE OF BLK. 45 30 FT. TO W. RIGHT OF WAY LINE OF SR 51 AND P.O.B.; TH. CONT. N.86 45'30 W. 87.50 FT.; TH. S.0 15'58 W. 200 FT. TO N. RIGHT OF WAY LINE OF MARTIN LUTHER KING BLVD.; TH. S. 86 45'30 E. ALONG SAID RIGHT OF WAY LINE 87.50 FT. TO W. RIGHT OF WAY LINE OF SR 51; TH. N.0 15' 58 E. ALONG SAID RIGHT OF WAY LINE 200 FT. TO CLOSE ON P.O.B. OR BK 68 P. 371; OR BK 96 P. 15; OR BK 104 P. 204 & 281; OR BK 125 P. 74; OR BK 196 P. 493-494; OR BK 212 P. 285-286; OR BK 268 P. 65-66. OR BK 282 P 15

13-05-11-0013-0460-00010 193 $334.26
MURRAY CHARLES DUANE
0000.63 ACRES
BLK. 46 KNIGHT'S ADDITION TO THE TOWN OF MAYO PB A P. 3 PUBLIC RECORDS LAFAYETTE CO. FL. LESS THE W'LY 30 FT. THEREOF FOR ROAD RIGHT OF WAY. OR BK 51 P. 822; OR BK 58 P. 613; OR BK 59 P. 261; OR BK 61 P. 136-137; OR BK 62 P. 364; OR BK 82 P. 380; OR BK 170 P. 377; OR BK 231 P. 492-493; LESS & EXCEPT 100 FT X 100 FT IN NE COR. THEREOF FURTHER DESC. IN OR BK 237 P. 415-416; OR BK 268 P. 209-210.

13-05-11-0013-0550-00000 194 $467.40
PUGH ELIZABETH & LIZZIE
0000.18 ACRES
E1/2 OF BLK. 55 KNIGHT'S ADDITION TO THE TOWN OF MAYO PB A P. 3 PUBLIC RECORDS LAFAYETTE CO. FL. LESS THE N. 10 FT THEREOF FOR ROAD RIGHT OF WAY. OR BK 54 P. 171; OR BK 80 P. 412 & 415.

13-05-11-0013-0560-00010 HX 195 $312.22
COVERSON LAREAGAN
0000.20 ACRES
W1/2 OF BLK. 56 KNIGHT'S ADDITION TO THE TOWN OF MAYO PB A P. 3 PUBLIC RECORDS LAFAYETTE CO. FL. LESS N. 10 FT. THEREOF FOR ROAD RIGHT OF WAY. OR BK 60 P. 783; OR BK 197 P. 160-161.

13-05-11-0014-0110-00020 196 $231.53
WILLIAMS CHARLES J & LORETTA
0000.50 ACRES
S1/2 OF W1/2 AND W1/2 OF E1/2 BLK. 11 DEES' 1ST ADDITION TO THE TOWN OF MAYO PB A P. 1 PUBLIC RECORDS LAFAYETTE CO. FL. OR BK 66 P. 527; OR BK 159 P. 49-50.

13-05-11-0014-0110-00030 197 $453.52
WILLIAMS CHARLES J SR &
0000.25 ACRES
N1/2 OF W1/2 BLK. 11 DEES' 1ST ADDITION TO THE TOWN OF MAYO PB A P. 1 PUBLIC RECORDS LAFAYETTE CO. FL. OR BK 65 P. 280; OR BK 102 P. 702 & 705; OR BK 147 P. 252 & 253.

13-05-11-0014-0120-00020 198 $370.61
GAMBLE GRACIE LEE
0000.75 ACRES
W1/2 OF BLK. 12; THE E. 57 3/4 FT. OF BLK. 11; DEES' 1ST ADDITION TO THE TOWN OF MAYO PB A P. 1 PUBLIC RECORDS LAFAYETTE CO. FL. OR BK 75 P. 715; OR BK 78 P. 273; DC/OR BK 255 P. 304.

13-05-11-0014-0180-00010 199 $137.81
WALKER DELMER
0000.25 ACRES
E1/2 OF N1/2 OF BLK. 18 DEES' 1ST ADDITION TO THE TOWN OF MAYO PB A 1 PUBLIC RECORDS LAFAYETTE CO. FL. OR BK 5 P. 685. (OR BK 159 P. 47-48 JOSEPH PLATT TO CHARLES J & LORETTA WILLIAMS)(OR BK 251 P. 144-145 JOSEPH PLATT TO CHARLES J & LORETTA WILLIAMS ? DELMER WALKER)

13-05-11-0014-0180-00020 *** 200 $83.68
WILLIAMS CHARLES J & LORETTA
0000.25 ACRES
W1/2 OF N1/2 OF BLK 18 DEES' 1ST ADDITION TO THE TOWN OF MAYO PB A P. 1 PUBLIC RECORDS LAFAYETTE CO. FL. OR BK 64 P. 802; OR BK 159 P. 51-52.

13-05-11-0017-0030-00110 202 $1,787.54
JOYNER KELLI A
0000.32 ACRES
LOTS 11 12 13 14 & 15 BLK. 3 CLARKES ADDITION TO THE TOWN OF MAYO PB A P. 5 PUBLIC RECORDS LAFAYETTE CO. FL. OR BK 54 P. 435; OR BK 94 P. 539; OR BK 116 P 77-79; OR BK 199 P. 263; OR BK 233 P. 426.

13-05-11-0070-0000-00020 203 $326.59
CLIFTON JUANITA LOIS
0001.12 ACRES
LOT 2 RAY LAND ESTATES PB A P. 84 PUBLIC RECORDS LAFAYETTE CO. FL. OR BK 61 P. 717; OR BK 71 P. 561; OR BK 152 P. 404; OR BK 153 P. 477.

13-05-11-0083-0000-00030 204 $1,783.62
RAFTER THOMAS F
0004.45 ACRES
PART OF LOT 3 TEN MILE POND SUBD. FURTHER DESC. AS: COM. AT SW COR OF NE1/4 OF SW1/4 OF SE1/4 13-05-11; TH. N.0 53'50 W. ALONG W. LINE OF NE1/4 OF SW1/4 OF SE1/4 OF SAID SECTION 358.67 FT.; TH. S.87 25' 32 E. PARALLEL WITH S. LINE OF DEES FIRST ADDITION TO TOWN OF MAYO PB A P. 3 PUBLIC RECORDS LAFAYETTE CO. FL. 543.31 FT.; TH. S.0 55'32 W. 354.35 FT. TO S.

13-05-11-0083-0000-00032 205 $268.53
LUELLEN JAMES H & REGINA
0002.45 ACRES
LOT 3 TEN MILE POND A MINOR SUBDIVISION PB 1 P. 1 PUBLIC RECORDS LAFAYETTE CO. FL. OR BK 123 P. 258; LESS & EXCEPT 1 AC. IN NE COR. THEREOF AS DESC. IN OR BK 153 P. 19-20 210-211; LESS & EXCEPT 4.45 AC. (S. 358.67 FT.) AS DESC. IN OR BK 223 P. 359-361.

13-05-11-0087-0000-00040 206 $145.70
WENTRA ENTERPRISES INC
0000.40 ACRES
LOT 4 KING SUBDIVISION PB A P. 126-127 PUBLIC RECORDS LAFAYETTE CO. FL. OR BK 107 P. 1 & 2; OR BK 201 P. 349; OR BK 214 P. 76-77; OR BK 220 P. 150-151.

13-05-11-0087-0000-00050 207 $145.70
WENTRA ENTERPRISES INC
0000.79 ACRES
LOT 5 KING SUBDIVISION PB A P. 126-127 PUBLIC RECORDS LAFAYETTE CO. FL. OR BK 107 P. 1 & 2; OR BK 201 P. 396; OR BK 214 P. 80-81; OR BK 220 P. 150-151.

13-05-11-0087-0000-00080 HX 208 $311.51
JACKSON RUTH
0000.51 ACRES
LOT 8 KING SUBDIVISION PB A P. 126-127 PUBLIC RECORDS LAFAYETTE CO. FL. OR BK 201 P. 234; OR BK 239 P. 413.

13-05-11-0087-0000-00100 209 $145.70
BLAKE SHATARA L AND
0000.51 ACRES
LOT 10 KING SUBDIVISION PB A P. 126-127 PUBLIC RECORDS LAFAYETTE CO. FL. OR BK 217 P. 176.

13-05-11-0094-0000-00010 *** 210 $58.86
COVERSON CHARLIE & MESHAYLA
0000.51 ACRES
LOT 1 PALMETTO STREET SUBDIVISION PB A P. 142 PUBLIC RECORDS LAFAYETTE CO. FL. OR BK 177 P. 80. OR BK 301 P 13-14

13-05-11-0094-0000-00020 *** 211 $58.86
COVERSON CHRIS
0000.54 ACRES
LOT 2 PALMETTO STREET SUBDIVISION PB A P. 142 PUBLIC RECORDS LAFAYETTE CO. FL. OR BK 177 P. 81.

Marilyn Wimberley,
Tax Collector
Lafayette County

13-05-11-0094-0000-00030 *** 212 $58.86
CAMPBELL WILLIE SR
0000.62 ACRES
LOT 3 PALMETTO STREET SUBDIVISION
PB A P. 142 PUBLIC RECORDS
LAFAYETTE CO. FL. OR BK 158 P. 89.

13-05-11-0094-0000-00040 *** 213 $96.07
MEDINA JAVIER
0001.28 ACRES
LOTS 4 & 5 PALMETTO STREET SUBD.
PB A P. 142 PUBLIC RECORDS
LAFAYETTE CO. FL. OR BK 177 P. 82;
OR BK 264 P. 214.

14-05-11-0000-0000-01600 *** 214 $82.12
PRIDGEON THOMAS E SR HEIRS
0003.30 ACRES
W1/2 OF NE1/4 14-05-11 BEING S. &
W. OF L.O.P. & G. RAILROAD ROW AND
N. OF SR #251-A. LESS ALL OF SUNNY
OAKS SUBDIVISION PB A P. 80; LESS
ALL OF SUNNY OAKS SUBD. FIRST
ADDITION PB A P. 85 PUBLIC
RECORDS LAFAYETTE CO. FL. LESS 1
ACRE AS DESC. IN OR BK 71 P. 772
(E & B LAND); LESS 2 AC. DESC. IN
OR BK 137 P. 462-463(ROBERSON);
LESS 2 AC. DESC. IN OR BK 147 P.
180-182(ROSS); LESS 1.62 AC. AS
DESC. IN OR BK 169 P. 122-124(D.
RICHARDSON); LESS .92 AC. AS DESC.
IN OR BK 181 P. 158-160(W LAND);
LESS 1.60 AC. AS DESC. IN OR BK
184 P. 35-37(TANNER) LESS 4.05 AC
AS DESC. IN OR BK 214 P. 129-135
(DUCKSWORTH) ALSO SUBJECT TO
EASEMENT DESC IN OR BK 214 P. 129-
135; LESS THAT PART OF W1/2 OF
NE1/4 LYING S. OF LOP&G RAILROAD
RIGHT OF WAY & EAST OF SW OAKDALE
DRIVE AND NORTH OF CO RD 251-A(300)
AND S. OF SUNNY OAKS SUBD.; LESS
2.21 AC. LYING S. OF SUNNY OAKS
SUBD. FIRST ADDITION & WEST OF SW
OAKDALE DRIVE AND N. OF CO. RD
251-A(300) AND EAST OF PROPERTY
DESC. IN OR BK 71 P 772(E & B LAND)
DC/OR BK 226 P. 387.
LESS 1.07 AC. AS DESC IN OR BK 271
P 481-482(LONNIE S DUCKSWORTH)
LESS & EXCEPT 3.13 ACRES AS DESC IN
OR BK 289 P 493-494 DC/ OR BK 302
P 207 FOR THOMAS E PRIDGEON SR

14-05-11-0000-0000-01605 215 $373.22
FOSTER DELROY
0001.00 ACRES
COM. AT INTER. OF CENTERLINE OF CO.
RD. 251-A & E. LINE OF W1/2 OF
NE1/4; S.65 19'03 W. ALONG CENTER
LINE OF CO. RD. 251-A 145 FT.; TH.
N.24 40'57 W. 50 FT. TO N. RIGHT OF
WAY OF CO. RD. 251-A & A CM; TH. S.
65 19'03 W. ALONG N. ROW 310 FT. TO
CM FOR POB; TH. N.24 40'57 W. 242
FT. TH. S.65 19'03 W. 180 FT. TH.
S.24 40'57 E. 242 FT. TO N. ROW OF
CO RD. 251-A; TH N.65 19'03 E ALONG
SAID N. ROW 180 FT. TO POB. OR BK
71 P. 772. OR BK 74 P. 362. OR BK
77 P. 27; OR BK 221 P. 274-275.

14-05-11-0000-0000-01606 HX 216 $649.14
ROBERSON RICKY D
0002.00 ACRES
COM. AT INTERSECTION OF CENTERLINE
OF CO. RD. 251-A & E. LINE OF W1/2
OF NE1/4 14-05-11; TH. S.65 19'03
W. ALONG SAID CENTERLINE 145 FT.;
TH. N.24 40'57 W. 50 FT. TO N'LY
RIGHT OF WAY LINE OF CO. RD. 251-A;
TH. S.65 19'03 W. ALONG SAID RIGHT
OF WAY LINE 670 FT. TO P.O.B.; TH.
N.24 40'57 W. 365 FT.; TH. S.65 19'
03 W. 239 FT.; TH. S.24 40'57 E.
365 FT. TO N'LY RIGHT OF WAY LINE
OF CO. RD. 251-A; TH. N.65 19'03'E.
ALONG SAID RIGHT OF WAY LINE 239 FT
TO P.O.B. OR BK 137 P. 462-463; OR
BK 176 P. 38-40; OR BK 261 P. 87-
88.

14-05-11-0000-0000-01611 217 $163.36
PRIDGEON THOMAS E SR HEIRS
0002.21 ACRES
COM. AT INTERSECTION OF CENTERLINE
OF CR 251-A(300) & E. LINE OF W1/2
OF NE1/4; TH. S.65 19'03 W. ALONG
CENTERLINE OF SR 251-A(300) 145
FT.; TH. N.24 40'57 W. 50 FT. TO
N. RIGHT OF WAY LINE OF CR 251-A
(300) & CM & P.O.B.; TH. S.65 19'
03 W. 310 FT. TO CM; TH. N.24 40'
57 W. 277.84 FT.; TH. N.79 40'57 W.
25 FT.; TH. N.10 19'03 E. 15 FT.;
TH. S.79 40'57 W. 14.50 FT.; TH.
N.24 40'57 W. 13.85 FT. TO SW COR
OF LOT 1 SUNNY OAKS SUBDIVISION
FIRST ADDITON; TH. N.65 19'03 E.
340.23 FT. TO SE COR OF SAID LOT
1 AND THE S. RIGHT OF WAY LINE OF
OAK DALE DRIVE; TH. RUN S. ALONG
SAID RIGHT OF WAY LINE OF OAK DALE
DRIVE BACK TO P.O.B.. DC/OR BK
226 P. 387. DC/OR BK 302 P 207 FOR
THOMAS E PRIDGEON SR

14-05-11-0000-0000-02401 219 $379.66
HOBBS NELLIE MAE AND
0000.12 ACRES
COM. AT SE COR. OF NE1/4 OF SE1/4
14-05-11; TH. W. 20 FT. MOL TO W.
ROW LINE OF DESOTO STREET; TH. RUN
N. ALONG W. ROW LINE OF SAID DESOTO
ST. 490 FT. TO P.O.B.; TH. CONT.
N. ALONG SAID W. ROW LINE 50 FT.;
TH. RUN W. 105 FT.; TH. RUN S.
PARALLEL TO SAID W. ROW LINE 50
FT.; TH. E. 105 FT. MOL BACK TO
P.O.B. OR BK 17 P. 207; OR BK 143 P
313.

14-05-11-0000-0000-02701 *** 220 $87.40
JACKSON KING JR HEIRS
0002.12 ACRES
AN UNDIVIDED 1/2 INT. IN: COM. AT
SE COR. OF NE1/4 OF SE1/4 14-5-11
TH. S.88 42'45 W. 40 FT. TH. N.0
14'15 W. ALONG W. SIDE OF DESOTO ST
210 FT. TO SE COR. OF PROPERTY
DEEDED TO CHURCH TH. S.88 42'45 W.
105 FT. FOR POB TH. S.88 42'45 W.
296 FT. TH. N.0 14'15 W. TO S. ROW
OF ROAD TH. S.89 28'35 E. 296 FT.
ALONG S. ROAD ROW TH.S.0 14'15 E.
311.30 FT. TO POB. OR BK 10 P. 437.
[MH'S: DIANE JACKSON; JOSIE
JACKSON

14-05-11-0000-0000-03205 222 $160.59
NOEL CHYMENE
0001.00 ACRE
COM AT SW COR OF NW1/4 OF SE1/4
14-05-11; TH N.89 06'07 E ALONG S.
LINE OF NW1/4 OF SE1/4 OF SAID
SECTION 589.42 FT; TH. N.77 46'18
W. 181.03 FT TO POINT OF CURVATURE
OF A CURVE CONCAVE TO NE HAVING A
CENTRAL ANGLE OF 76 50'58 A
RADIUS OF 367.82 FT. A CHORD OF
457.19 FT AND A CHORD BEARING OF
N.39 20'49 W; TH. ALONG ARC OF SAID
CURVE 493.35 FT; TH. N.0 55'20
W. 566.45 FT; TH. N.41 11'31 E.
64.10 FT; TH. N.89 04'36 E. 519.02
FT; TH N.00 55'20 W. 315 FT; TH N.
89 04'36 E. 1056.88 FT. TO P.O.B.;
TH CONT. N.89 04'36 E. 160.26 FT;
TH. S.01 00'02 E. 210 FT; TH. S.89
04'36 W. 207.53 FT TO A POINT ON A
CUL-DE-SAC CONCAVE TO THE SW
HAVING A CENTRAL ANGLE OF 62 00'16
A RADIUS OF 50 FT. A CHORD OF
53 FT AND A CHORD BEARING OF N.58
55'16 W.; TH. ALONG THE ARC OF SAID
CUL-DE-SAC 55.85 FT; TH. N.25 53'
06 E. 203.82 FT. TO CLOSE ON P.O.B.
OR BK 245 P. 30-31.

14-05-11-0000-0000-04800 223 $601.84
FLORIDA WHOLESALE HOMES OF
0006.67 ACRES
BEG AT NW COR OF SE1/4 OF SE1/4
14-05-11; TH. S. 160 YDS. E. 220
YDS.; N. 160 YDS.; W. 220 YDS BACK
TO P.O.B. LESS & EXCEPT: COM. AT
NE COR. OF W1/2 OF SE1/4 OF SE1/4;
TH. W. 70 YDS.; TH. S. 40 YDS.; TH.
E. 70 YDS.; TH. N. 40 YDS. BACK
TO P.O.B. OR BK 46 P. 208; OR BK
124 P. 275-276; OR BK 147 P. 370-
375; OR BK 170 P. 42; OR BK 173 P.
307-311; OR BK 251 P. 95.

14-05-11-0000-0000-06000 225 $250.73
GASKINS BROWARD M & VIRGINIA M
0001.00 ACRES
BEG. SW COR. OF SW1/4 OF SE1/4; TH.
RUN E. 220 YDS.; TH. N. 210 YDS. TO
P.O.B.; TH. RUN E. 70 YDS.; TH. N.
70 YDS.; TH. W. 70 YDS.; TH. S. 70
YDS. BACK TO P.O.B. OR BK 80 P 186;
OR BK 79 P. 767.

14-05-11-0071-0000-00030 227 $218.05
KEIM RALPH
0001.34 ACRES
LOT 3 SUNNY OAKS SUBDIVISION
FIRST ADDITION PB A P. 85 PUBLIC
RECORDS LAFAYETTE CO. FL.
OR BK 265 P. 423.

14-05-11-0071-0000-00040 228 $218.05
KEIM DONNA LYNN & RALPH B
0001.34 ACRES
LOT 4 SUNNY OAKS SUBDIVISION
FIRST ADDITION PB A P. 85 PUBLIC
RECORDS LAFAYETTE CO. FL. OR BK
133 P. 320.

14-05-11-0093-0000-00040 *** 230 $58.30
COOK BILL
0001.61 ACRES
LOT 4 ADAMS STREET SUBDIVISION PB
A P. 141 PUBLIC RECORDS LAFAYETTE
CO. FL. OR BK 47 P. 733; OR BK 107
P. 1-2; OR BK 264 P. 233-234.

14-05-11-0103-0000-00180 *** 231 $72.94
PANPAM OSWALD
0000.37 ACRES
PARCEL 18: THAT PART OF THE
FOLLOWING DESC. PROPERTY LYING OUT
OF CITY LIMITS: COM. AT SW COR OF
NW1/4 OF SE1/4 14-05-11; TH. N.89
06'07 E. ALONG S. LINE OF NW1/4 OF
SE1/4 OF SAID SECTION 589.42 FT.;
TH. N.77 46'18 W. 181.03 FT. TO
POINT OF CURVATURE OF A CURVE
CONCAVE TO THE NORTHEAST HAVING
A CENTRAL ANGLE OF 76 50'58 A
RADIUS OF 367.82 FT. A CHORD OF
457.19 FT. AND A CHORD BEARING OF
N.39 20'49 W.; TH. ALONG THE ARC
OF SAID CURVE 493.35 FT.; TH. N.
0 55'20 W. 566.45 FT.; TH. N.41 11'
31 E. 64.10 FT.; TH. N.89 04'36 E.
519.02 FT.; TH. N.0 55'20 W. 315
FT.; TH. N.89 04'36 E. 568.99 FT.
TO THE P.O.B.; TH. CONT. N.89
04'36 E. 217.89 FT.; TH. S.01 00'
02 E. 201.92 FT.; TH. S.89 04'36
W. 217.89 FT.; TH. N.01 00'02 W.
201.92 FT. TO CLOSE ON P.O.B.
OR BK 224 P. 270-272.

14-05-11-0103-0000-00181 *** 232 $91.12
PANPAM OSWALD
0000.64 ACRES
PARCEL 18: THAT PART OF FOLLOWING
DESC. PROPERTY LYING IN CITY
LIMITS: COM. AT SW COR OF NW1/4 OF
SE1/4 14-05-11; TH. N.89 06'07 E.
ALONG S. LINE OF NW1/4 OF SE1/4 OF
SAID SECTION 589.42 FT.; TH. N.77
46'18 W. 181.03 FT. TO POINT OF
CURVATURE OF A CURVE CONCAVE TO
THE NORTHEAST HAVING A CENTRAL
ANGLE OF 76 50'58 A RADIUS OF
367.82 FT. A CHORD OF 457.19 FT.
AND A CHORD BEARING OF N.39 20'49
W.; TH. ALONG THE ARC OF SAID
CURVE 493.35 FT.; TH. N.0 55'20 W.
566.45 FT.; TH. N.41 11'31 E. 64.10
FT.; TH. N.89 04'36 E. 519.02 FT.;
TH. N.0 55'20 W. 315 FT.; TH. N.
89 04'36 E. 568.99 FT. TO THE
P.O.B.; TH. CONT. N.89 04'36 E.
217.89 FT.; TH. S.01 00'02 E.
201.92 FT.; TH. S.89 04'36 W.
217.89 FT.; TH. N.01 00'02 W.
201.92 FT. TO CLOSE ON P.O.B.
OR BK 224 P. 270-272.

14-05-11-0103-0000-00210 *** 233 $124.26
GERVELUS IROSNET &
0001.09 ACRES
PARCEL 21: COM. AT SW COR OF NW1/4
OF SE1/4 14-05-11; TH. N.89 06'07
E. ALONG SOUTH LINE OF NW1/4 OF
SE1/4 OF SAID SECTION 589.42 FT.;
TH. N.77 46'18 W. 181.03 FT. TO
THE POINT OF CURVATURE OF A CURVE
CONCAVE TO THE NORTHEAST HAVING
A CENTRAL ANGLE OF 76 50'58 A
RADIUS OF 367.82 FT. A CHORD OF
457.19 FT. AND A CHORD BEARING OF
N.39 20'49 W.; TH. ALONG THE ARC
OF SAID CURVE 493.35 FT.; TH. N.0
55'20 W. 566.45 FT.; TH. N.41 11'
31 E. 64.10 FT.; TH. N.89 04'36 E.
519.02 FT. TO THE P.O.B.; TH.
CONT. N.0 55'20 W. 315 FT.; TH.
N.89 04'36 E. 100 FT.; TH. S.21
40'25 E. 260.28 FT. TO A POINT ON
A CURVE CONCAVE TO THE SOUTHEAST
HAVING A CENTRAL ANGLE OF 27 46'
38 A RADIUS OF 360 FT. A CHORD
OF 172.83 FT. AND A CHORD BEARING
OF S.47 24'39 W.; TH. ALONG THE
ARC OF SAID CURVE 174.53 FT.; TH.
N.56 28'40 W. 76.54 FT. TO CLOSE
ON P.O.B. OR BK 224 P. 304-306.

14-05-11-0103-0000-00260 *** 234 $72.94
FANFAN PIERRE R & KETTY L
0000.46 ACRES
PARCEL 26: THAT PART OF FOLLOWING
DESC. PROPERTY LYING OUT OF CITY
LIMITS: COM. AT SW COR OF NW1/4
OF SWE1/4 14-05-11; TH. N.89 06'
07 E. ALONG THE S. LINE OF NW1/4
OF SE1/4 OF SAID SECTION 1256.95
FT. TO P.O.B.; TH. CONT. N.89 06'
07 E. 172.62 FT.; TH. N.0 55'20 W.
254.91 FT.; TH. S.89 04'36 W.
172.62 FT.; TH. S. 55'20 E. 254.83
FT. TO CLOSE ON P.O.B. OR BK 224
P. 310-312.

14-05-11-0103-0000-00261 *** 235 $91.12
FANFAN PIERRE R & KETTY L
0000.55 ACRES
PARCEL 26: THAT PART OF FOLLOWING
DESC. PROPERTY IN CITY LIMITS: COM
AT SW COR OF NW1/4 OF SE1/4 14-05-
11; TH. N.89 06'07 E. ALONG THE S.
LINE OF NW1/4 OF SE1/4 OF SAID
SECTION 1256.95 FT. TO P.O.B.; TH.
CONT. N.89 06'07 E. 172.62 FT.;
TH. N.0 55'20 W. 254.91 FT.; TH. S.
89 04'36 W. 172.62 FT.; TH. S.0
55'20 E. 254.83 FT. TO CLOSE ON
P.O.B. OR BK 224 P. 310-312.

14-05-11-0103-0000-00270 236 $160.59
FANFAN PIERRE & KETTY L
0001.01 ACRES
PARCEL 27: COM. AT SW COR OF NW1/4
OF SE1/4 14-05-11; TH. N.89 06'07
E. ALONG THE S. LINE OF NW1/4 OF
SE1/4 OF SAID SECTION 1429.57 FT.
TO P.O.B.; TH. CONT. N.89 06'06'07
E. 172.57 FT.; TH. N.0 55'20 W.
254.98 FT.; TH. S.89 04'36 W.
172.57 FT.; TH. S.0 55'20 E. 254.91
FT. TO CLOSE ON P.O.B. OR BK 224
P. 307-309.

23-05-11-0000-0000-00101 *** 237 $43.64
HUTCHINSON FRANKLIN S &
0016.00 ACRES
COMM. AT NE CORNER OF 23-05-11 TH.
S.89 09'20 W. 1328.92 FT; TH.
S.25 57'43 W. 1160.94 FT. TO P.O.B.
CONT. S.25 57'43 W. 1820 FT. TH.
N.89 21'48 E. 496.43 FT. TH. N.04
43'W. 166.15 FT. TH. N.84 58'E.
320 FT. TH. N. 1440 FT. TO CLOSE
ON P.O.B. OR BK. 41 P 1-2; OR BK 79
P. 307-8.

23-05-11-0000-0000-00102 HX 238 $604.87
MATHEWS MYRICK M
0002.94 ACRES
BEG AT NE COR OF NW1/4 OF SE1/4
SEC. 23 TWP. 5 S. RGE. 11 E. TH.
S.0 31'52 E. 2089.74 FT. TO P.O.B.
ON S. RIGHT OF WAY LINE OF SR #51
50 FT. FROM CENTER LINE THEREOF; TH
CONT. S.0 31'52 E. 573.41 FT. TO CM
FOUND ON SECTION LINE; TH. S.89 19'
30 W. ALONG SECTION LINE 446.15 FT.
TO A POINT ON E. RIGHT OF WAY LINE
OF SR #51; TH. N.37 18'0 E. 727.42
FT. ALONG SAID E. RIGHT OF WAY LINE
TO CLOSE ON P.O.B. OR BK 60 P. 174;
OR BK 112 P. 231; OR BK 149 P. 284;
OR BK 163 P. 171-172; OR BK 245 P.
210.

23-05-11-0000-0000-00300 *** 239 $81.30
TAYLOR PATRICK L
0029.53 ACRES
NE1/4 OF SE1/4 OR BK 6 P. 585.
LESS & EXCEPT ROAD RIGHT OF WAY.
LESS & EXCEPT THAT PART THEROF
LYING & BEING E. & S. OF SR 51 AS
DESC. IN OR BK 183 P. 88-91; OR
BK 187 P. 57; OR BK 204 P. 189-192;
OR BK 268 P. 296-299 300-301.

23-05-11-0039-0000-00132 240 $571.28
SINGH INDIRA V AND
0015.00 ACRES
[LOT 13.2 MOORE SUBDIVISION]
COM AT NW COR OF SW1/4 23-05-11;
TH N.89 21'48 E. 2020 FT TO P.O.B.;
TH. S. 551 FT.; TH. N.89 21'48 E.
1126.08 FT.; TH. N.00 36'W. 102
FT.; TH. N.37 04'E. 200 FT.; TH. N.
21 05 E. 100 FT.; TH. N.31 09'W.
200 FT.; TH. N.04 43'W. 25.80 FT.;
TH. S.89 21'48 W. 1176.83 FT. BACK
TO P.O.B. LESS & EXCEPT A 30 FT.
ROAD RIGHT OF WAY ACROSS E. SIDE.
OR BK 100 P. 199-202; OR BK 62 P.
732; OR BK 76 P. 122; OR BK 184
P. 123; OR BK 186 P. 117-119; OR BK
205 P. 297-299; OR BK 222 P. 495
496-497. (AS TENANCY IN COMMON)

23-05-11-0039-0000-00142 241 $607.92
SINGH INDIRA V AND
0016.00 ACRES
[LOT 14.2 MOORE SUBDIVISION]
COM. AT NW COR. OF SW1/4 23-05-11;
TH. N.89 21'48 E. 2020 FT.; TH. S.
551 FT. TO P.O.B; TH. S. 551 FT.;
TH. E. 1430.65 FT.; TH. N.43 33'W.
154.30 FT.; TH. N.27 17'W. 400 FT.;
TH. N.00 36'W. 98 FT.; TH. S.89
21'48 W. 1126.08 FT. BACK TO P.O.B.
LESS & EXCEPT ROAD RIGHT OF WAY
ACROSS E. SIDE THEREOF. OR BK 100
P. 199-202; OR BK 76 P. 122; OR
BK 184 P. 123; OR BK 186 P. 117-
119; OR BK 205 P. 300-302; OR BK
222 P. 495 496-497.
(AS TENANCY IN COMMON)

30-06-11-0000-0000-00300 HX 242 $237.33
STORY JANET T
0062.36 ACRES
S1/2 OF NW1/4 30-06-11. OR BK 71 P
363; OR BK 80 P. 743-744; OR BK 118
P. 77; LESS & EXCEPT 5 AC. AS
DESC. IN OR BK 220 P. 191-192; DC/
OR BK 255 P. 304; OR BK 274 P 469-
470. OR BK 279 P 413 LESS & EXCEPT
10.01 ACRES AS DESC IN OR BK 280 P
250-251 LESS & EXCEPT 7.03 ACRES AS
DESC IN OR BK 287 P 371 OR BK 308
P 406

31-06-11-0000-0000-00300 244 $587.15
EDWARDS JUDITH JONES
0004.37 ACRES
COM AT SW COR OF 31-06-11; TH. ON
S. LINE OF SAID SEC. 31 N.89 20'
59 E. 1280.74 FT TO P.O.B.; TH.
DEPARTING SAID S. LINE N.00 10'33
E. 1025.22 FT.; TH. N.89 24'41 E.
179.36 FT. TO A POINT ON THE
WESTERLY RIGHT OF WAY LINE OF CR
357; TH. ON SAID WESTERLY RIGHT OF
WAY LINE S.00 38'05 E. 1024.92
FT. TO A POINT ON SOUTH LINE OF
AFORESAID SEC. 31; TH. DEPARTING
SAID WESTERLY RIGHT OF WAY LINE &
ON THE S. LINE OF SAID SEC. 31 S.
89 20'59 W. 193.86 FT. TO P.O.B.
OR BK 32 P. 364; OR BK 171 P. 460-
461; OR BK 230 P. 421-422 423-424;
OR BK 244 P. 127-129 130-132.

06-07-11-0000-0000-00100 245 $1,294.13
XIMENO RICARDO & BEATRIZ
0089.51 ACRES
COM. AT NE COR OF 06-07-11; TH. S.
0 33'55 E. ALONG E. LINE OF SAID
SECTION 3217.11 FT. TO P.O.B.; TH.
CONT. S.0 33'55 E. 1479.55 FT. TO
NE COR. OF THAT PROPERTY DESC. IN
OR BK 187 P. 81 PUBLIC RECORDS
LAFAYETTE CO. FL.; TH. S.89 26'
05 W. 1814.03 FT. TO NW COR OF
AFOREMENTIONED PROPERTY SAID
POINT BEING ON E'LY RIGHT OF WAY
LINE OF CO. RD. 357; TH. N.51 15'
22 W. ALONG SAID RIGHT OF WAY LINE
1402.72 FT. TO POINT OF CURVATURE
OF A CURVE CONCAVE TO NE HAVING A
CENTRAL ANGLE OF 36 04'45 A
RADIUS OF 769.02 FT. A CHORD OF
476.29 FT. AND A CHORD BEARING OF
N.33 13'00 W.; TH. ALONG THE ARC
OF SAID CURVE 484.25 FT.; TH N.
15 10'37 W. ALONG SAID RIGHT OF
WAY LINE 179.70 FT.; TH. N.89 08'
53 E. 3201.71 FT. TO CLOSE ON
P.O.B. OR BK 206 P. 169-170.

06-07-11-0000-0000-00101 246$16,088.17
BULOVA TECHNOLOGIES ORDNANCE
0145.56 ACRES
S1/2 06-07-11 LYING & BEING W. OF
CO. RD. #357. OR BK 85 P. 379-382;
OR BK 99 P. 666-668. LESS & EXCEPT
THAT PART OF PROPERTY DESC. IN OR
BK 192 P. 348-349 LYING & BEING
IN SEC. 6.(1.44 AC.); OR BK 229 P.
13-15.

07-07-11-0000-0000-00100 247 $6,571.15
BULOVA TECHNOLOGIES ORDNANCE
0115.63 ACRES
N 1/2 OF 07-07-11 LYING & BEING
W. OF CO. RD. 357. LESS & EXCEPT
COM. AT NE COR. OF 07-07-11; TH.
S.00 35'06 E. ALONG THE E. LINE
OF SAID SECTION 7 1004.13 FT. TO
THE SW'LY RIGHT OF WAY LINE OF CO.
RD. 357 & P.O.B.; TH. CONT. S.00
35'06 E. 1623.80 FT. TO SE COR. OF
N1/2 OF SAID SEC. 7; TH. S.88
21'56 W. ALONG SAID S. LINE
4322.71 FT.; TH. N.50 45'59 E.
4147.27 FT. TO SAID SW'LY RIGHT OF
WAY LINE OF CO. RD. 357; TH. S.51
15'41 E. ALONG SAID SW'LY RIGHT OF
WAY LINE 1400 FT. TO CLOSE ON
P.O.B. OR BK 159 P. 148-149; OR BK
58 P. 241; OR BK 80 P. 146-153;
OR BK 85 P. 379-382; OR BK 51 P.
626; OR BK 99 P. 666-668; OR BK
153 P. 451-455; LESS & EXCEPT THAT
PART OF 50 ACRES DESC. IN OR BK
192 P. 348-349 LYING IN SECTION 7
(48.56 AC.); OR BK 229 P. 13-15.

28-04-12-0050-0000-00120 249 $774.57
BOLGER JOHN RICHARD JR
0000.55 ACRES
LOT 12 BRIDGESTONE WOODS SUBD. PB
A P. 54 PUBLIC RECORDS LAFAYETTE
CO. FL. OR BK 70 P. 402-3; OR BK
90 P. 328; OR BK 102 P. 41.

28-04-12-0050-0000-00260 250 $135.24
ENGLANDER DJORY M & GILDA S
0001.24 ACRES
LOT 26 BRIDGESTONE WOODS SUBD. PB
A P. 54 PUBLIC RECORDS LAFAYETTE
CO. FL. OR BK 41 P. 439. OR BK 80
P. 362-63; OR BK 90 P. 611; OR BK
96 P. 383.

30-04-12-0018-0000-00070 251 $754.49
GOULD ROBERT W AS TRUSTEE
0000.64 ACRES
LOT 7 & W1/2 OF LOT 8 RIVERSIDE
ESTATES SUBDIVISION PB A P. 30
PUBLIC RECORDS LAFAYETTE CO. FL.
OR BK 289 P 419-420 AS TRUSTEE OF
THE ROBERT W GOULD REVOCABLE TRUST
AGREEMENT DATED DECEMBER 8 2009

30-04-12-0018-0000-00140 252 $754.49
PILGER RAINER
0000.50 ACRES
LOT 14 RIVRSIDE ESTATES PB A P.
30 PUBLIC RECORDS LAFAYETTE CO.
FL. OR BK 18 P. 68; OR BK 68 P.
268; OR BK 84 P. 769; OR BK 222 P.
67-68; OR BK 223 P. 110-111; OR
BK 269 P. 227-228.

33-04-12-0000-0000-00303 253 $406.39
HENDERSON LARRY G; KATHLEEN
0005.25 ACRES
THAT PORTION OF THE SE1/4 OF N1/2
OF GOVT. LOT 3 LYING S. & E. OF
CO. GRADED ROAD. OR BK 50 P. 456.
OR BK 227 P. 340 PUTS KATHLEEN
HENDERSON'S UNDIVIDED 1/4 INTEREST
TO KATHLEEN HENDERSON AS TRUSTEE OF
THE KATHLEEN HENDERSON TRUST DATED
SEP 26 05.

34-04-12-0020-0010-00070 254 $774.70
HINKLEY DAVID A & DIANA AND
0000.40 ACRES
LOT 7 BLK 1 SUWANNEE SHORES PB
A P. 20 PUBLIC RECORDS LAFAYETTE
CO. FL. OR BK 72 P. 560; OR BK
188 P. 187; OR BK 248 P. 325-326.
(UNDIVIDED ONE-HALF INTEREST TO
DAVID A & DIANA HINKLEY AND
UNDIVIDED ONE-HALF INTEREST TO
MALCOM L STEPHENS III AS TENANTS
IN COMMON)

02-05-12-0022-0010-00060 *** 255 $67.46
REEVES ANTHONY L & DONALD H
0000.25 ACRES
LOT 6 BLK 1 HANKINS SUWANNEE
RIVER SUBD. PB A P. 24 PUBLIC
RECORDS LAFAYETTE CO. FL.
OR BK 20 P. 397.

02-05-12-0022-0020-00010 256 $275.40
O'STEEN ROBERT
0000.60 ACRES
LOT 1 & 24 BLK. 2 HANKINS
SUWANNEE RIVER SUBD. PB A P. 24
PUBLIC RECORDS LAFAYETTE CO. FL.
OR BK 41 P. 315; DC/BETTY O'STEEN
OR BK 274 P 484.

02-05-12-0022-0040-00031 *** 257 $90.35
ZAMORA RONY AND
0000.37 ACRES
S1/2 OF LOT 3; ALL OF LOT 4; BLOCK
4 HANKINS SUWANNEE RIVER SUBD.
PB A P. 24 PUBLIC RECORDS
LAFAYETTE CO. FL. OR BK 168 P.
211-215.
(NOTE: ONLY HAVE ARTICLES OF
AGREEMENT FROM STREETMAN IN OR BK
261 P. 317-319 STREETMAN DEEDED TO
BRENDA F HOLT TRUSTEE OF THE
DAVID AND FRANCES STREETMAN
REVOCABLE TRUST DATED 9 MARCH 07)

13-05-12-0000-0000-00402 *** 259 $58.84
BRYANT THELMA
0000.29 ACRES
BEG. AT SE CORN. OF NW1/4 OF NW1/4
13-05-12; TH. RUN N. 300 FT. TO THE
P.O.B.; TH. W. 124 FT. TH. N. 100
FT. TH. E. 124 FT. TH. S. 100 FT.
TO CLOSE ON P.O.B. OR BK 61 P. 206
OR BK 84 P. 58; OR BK 143 P. 23.

14-05-12-0000-0000-00800 HX 260 $2,011.89
SCHOBERT RUDOLPH J
0040.69 ACRES
BEG AT SW CORN. OF SW 1/4 OF NW1/4
14-05-12; TH. N. ALONG SEC. LINE 60
FT. TO P.O.B.; TH N. 601.3 FT.; TH.
E. 1987.3 FT; TH. S. 1187.9 FT; TH.
S. 89 46'47 W. 30 FT.; TH. S.34 29'
E. 175 FT. TO SE COR. OF BLK. C
SUWANNEE VISTA SUBD. TH. S.89 46'
45 W. 630 FT. TO CENTERLINE OF PARK
DRIVE; TH. N.0 34'26 W. ALONG
CENTERLINE OF PARK DRIVE 100 FT.;
TH. S.89 46'45 W. 30 FT.; TH. S.0
34'26 E. 100 FT.; TH. S.89 46'45 W.
112.50 FT.; TH. S.0 34'26 E. 30 FT.
TO CENTERLINE OF CHARLES AVE.; TH.
S.89 46'45 W. ALONG SAID CENTERLINE
267.37 FT.; TH. N.0 34'26 W. 290 FT
TH. N.89 46'45 E. 409.87 FT.; TH.
N.00 01'08 E. 502.07 FT.; TH. N.89
37'09 W. 1324.65 FT. TO CLOSE ON
P.O.B. LESS W. 50 FT. ROAD RIGHT OF
WAY. OR BK 58 P. 428; OR BK 91 P.
1-2; OR BK 99 P. 384-385; OR BK 106
P. 32; OR BK 113 P. 184-186; OR
BK 180 P. 338.

14-05-12-0082-0000-00040 HX 261 $265.03
ROBERTS TUNIS D JR & WANDA G
0005.00 ACRES
LOT 4 TRIANGLE OAKS SUBDIVISION
PB A P. 115-120 PUBLIC RECORDS
LAFAYETTE CO. FL. OR BK 99 P. 757-
758; OR BK 126 P. 243-244; OR BK
130 P. 126; OR BK 192 P. 220-221;
OR BK 198 P. 60-61; OR BK 204 P.
199-200; OR BK 211 P. 39-40.

15-05-12-0000-0000-00100 HX 262 $328.37
LENTS CRAIG N & SUSAN B
0005.11 ACRES
COMM. AT NE COR. OF 15-5-12
LAFAYETTE CO. FL; TH. S. 01 14 38
E. ALONG E. LINE OF SEC. 1677.54
FT.; TH. S. 88 45 22 W. 50 FT. TO
CM. ON W. R/W LINE OF SE CR. 405
(354); TH. S. 01 14 38 E. ALONG R/W
LINE 89.29 FT.; TH. 88 45 22 W.
674.01 FT.; TH. N 01 30 57 W 386.18
FT. S. R/W LINE SR. 20 FOR
P.O.B.; TH. S. 88 44 28 W. ALONG
R/W OF SR. 20 405 FT.; TH. S.
01 30 57 E. 550 FT.; TH. N.
88 44 28 E. 405 FT.; TH. N.
01 30 57 W. 550 FT. BACK TO P.O.B.
LYING AND BEING IN 15-5-12
LAFAYETTE CO. FL. OR BK 277 P. 52-
54.

17-05-12-0000-0000-00300 266 $435.78
WILLIAMS CHARLES J SR &
0006.00 ACRES
BEG. AT SE COR. OF NW1/4 OF NE1/4
17-05-12; TH. N. 210 YDS. W. 140
YDS. S. 210 YDS. E. 140 YDS. TO
CLOSE ON P.O.B. OR BK 73 P. 779; OR
BK 91 P. 472; OR BK 267 P. 287-288.

17-05-12-0024-00A0-00021 267 $662.89
CAMPBELL PAMELA AND
0010.00 ACRES
COM. AT NW COR OF 17-05-12 SAID
POINT BEING THE NW COR OF THE JOHN
M SULLIVAN SURVEY OF THE NW1/4 OF
NW1/4 17-05-12 PB A P. 16 PUBLIC
RECORDS LAFAYETTE CO. FL.; TH.
N.88 53'18 E. ALONG THE N. LINE OF
SAID SECTION 1239 FT. TO NW COR
OF E. 81 FT. BLK. 20 JOHN M
SULLIVAN SURVEY OF NW1/4 OF NW1/4
OF SAID SECTION & P.O.B.; TH. S.0
41'51 E. 870 FT. TO SW COR. OF E.
81 FT. OF BLK. 20 JOHN M
SULLIVAN SURVEY OF NW1/4 OF NW1/4
OF SAID SECTION; TH. N.88 53'18 E.
81 FT. TO SE COR. OF SAID BLK 20;
TH. S.0 41'51 E. ALONG W. LINE OF
JOHN M SULLIVAN SURVEY OF W1/2 OF
NE1/4 OF NW1/4 17-05-12 PB A P.
17 PUBLIC RECORDS LAFAYETTE CO.
FL 450 FT. TO SW COR. OF BLK. 15
JOHN M SULLIVAN SURVEY OF W1/2 OF
NE1/4 OF NW1/4 OF SAID SECTION; TH.
N.88 53'18 E. ALONG S. LINE OF
SAID JOHN M SULLIVAN SURVEY OF W1/2
OF NE1/4 OF NW1/4 OF SAID
SECTION 235 FT.; TH. N.0 41'51 W.
1027.24 FT.; TH. N.88 53'18 E.
193.33 FT. TO APPROXIMATE CENTER-
LINE OF AN EXISTING CO GRADED ROAD
(NE SANDSPUR LANE); TH. N.02 54'53
W ALONG SAID APPROXIMATE CENTER
LINE 292.90 FT. TO N. LINE OF SAID
JOHN M SULLIVAN SURVEY OF W1/2 OF
NE1/4 OF NW1/4; TH S.88 53'18 W.
ALONG N. LINE OF SAID SECTION 498
FT. TO CLOSE ON P.O.B. SUBJECT TO
CO. MAINTAINED ROAD. OR BK 226 P.
46-47.

20-05-12-0054-0000-00410 HX 269 $215.21
HAMILL JOSHUA & DANIELLE
0005.07 ACRES
LOT 41 WHISPERING OAKS SUBD.
PB A P 65 PUBLIC RECORDS
LAFAYETTE CO. FL. OR BK 94 P.
13; OR BK 269 P. 132-133.
(E. 30 FT. THEREOF SUBJECT TO A
NON-EXCLUSIVE EASEMENT FOR INGRESS
EGRESS AND UTILITIES AS DESC IN
OR BK 75 P. 222)

24-05-12-0000-0000-01101 HX 277 $558.65
LEE KENNETH R & B KAREN
0006.00 ACRES
COM. AT NE COR. OF SE1/4 OF NW1/4
24-05-12; TH. S. ALONG E. LINE OF
SAID SE1/4 OF NW1/4 TO THE S.
RIGHT OF WAY LINE OF CO. GRADED RD.
FOR P.O.B.; TH. RUN W. ALONG SAID
S. RIGHT OF WAY LINE 512 FT.; TH.
RUN S. PARALLEL TO E. LINE OF SAID
SE1/4 OF NW1/4 511 FT.; TH. RUN E.
PARALLEL TO SAID S. RIGHT OF WAY
LINE OF CO. GRADED ROAD 512 FT TO
E. LINE OF SAID SE1/4 OF NW1/4; TH.
RUN N. ALONG E. LINE OF SAID SE1/4
OF NW1/4 511 FT. MORE OR LESS TO
CLOSE ON P.O.B. OR BK 162 P. 159-
160; OR BK 163 P. 46-49.

33-05-12-0000-0000-00302 HX 278 $1,302.64
WARD JAMES ALFRED
0010.00 ACRES
COM. AT NW COR. OF SE1/4 OF SW1/4
33-05-12; TH. N.88 42'33 E. ALONG
THE N. LINE OF SE1/4 OF SW1/4 OF
SAID SECTION 379 FT.; TH. S.01 05'
39 E. 1239.90 FT. TO A POINT ON A
CURVE CONCAVE TO THE SOUTH HAVING
A CENTRAL ANGLE OF 15 55'47 A
RADIUS OF 1482.39 FT. A CHORD OF
410.82 FT. AND A CHORD BEARING OF
N.68 23'40 W.; TH. ALONG THE ARC
OF SAID CURVE A DISTANCE OF 412.14
FT. TO W. LINE OF SE1/4 OF SW1/4 OF
SAID SECTION; TH. N.01 05'39 W.
ALONG SAID W. LINE 1080.06 FT. TO
CLOSE ON P.O.B. OR BK 228 P. 15-16.
(OR BK 271 P. 377-382)

35-05-12-0000-0000-00109 *** 279 $49.94
BREITWESER DALE ARLAND
0041.09 ACRES
THAT PART OF FOLLOWING PROPERTY
LYING IN SEC. 35: COM AT NE COR OF
SEC 35; TH. S.89 06'02 W. 5322.02
FT TO NW COR OF SEC 35; S.01 20'22
E 3958.15 FT TO NW COR OF SW1/4 OF
SW1/4 OF SEC 35; N.88 44'12 E 1323.
92 FT TO NE COR OF SW1/4 OF SW1/4 &
POB; S.01 14'40 E 1316.57 FT TO SE
COR OF SW1/4 OF SW1/4; S.88 36'52
W ALONG S LINE OF SEC 35 191.92 FT
TO NW COR OF NE1/4 OF NE1/4 OF SEC
2; S.01 33'20 E 1372.63 FT TO SW
COR OF NE1/4 OF NE1/4; N.88 40'36 E
ALONG S LINE OF SAID NE1/4 OF NE1/
4 600.14 FT; N.01 23'08 W. 1820.02
FT; N.88 36'52 E. 1243.33 FT; N.01
14'40 W 967.30 FT TO A POINT ON A
LINE LYING 100.00 FT. N. OF &
PARALLELWITH THE EASTERLY EXTENSION
OF THE N. LINE OF SW1/4 OF SW1/4
OF SEC. 35; TH S.88 44'12 W.
1654.51 FT TO A POINT ON E. LINE OF
NW1/4 OF SW1/4 OF SEC. 35; TH. S.
01 14'40 E. ALONG SAID LINE 100.00
FT. TO P.O.B. TOGETHER WITH A 60
FT. EASEMENT FOR INGRESS & EGRESS
& UTILITIES OVER & ACROSS THE S.
100 FT. OF NW1/4 OF SW1/4 OF SEC.
35 LYING E. OF CENTERLINE OF
CO. GRADED ROAD. OR BK 264 P. 48-
49.

36-05-12-0000-0000-00603 HX 280 $239.38
BRUNO VILMA
00010.00 ACRES
N1/2 OF N1/2 OF NW1/4 OF SW1/4.
OR BK 216 P. 195-196.

02-06-12-0000-0000-00101 *** 281 $58.97
BREITWESER DALE ARLAND
0018.91 ACRES
THE W. 600.14 FT. OF NE1/4 OF
NE1/4 FURTHER DESC. IN METES &
BOUNDS DESCRIPTION INCLUDING LAND
IN 35-05-12 & 01 & 02-06-12.
TOGETHER WITH AND SUBJECT TO
EASEMENTS DESC. IN OR BK 217 P.
274-277; OR BK 264 P. 48-49.
(TOGETHER WITH & SUBJECT TO A 60 FT
EASEMENT FOR INGRESS EGRESS &
UTILITIES OVER & ACROSS THAT PART
OF S. 100 FT. OF NW1/4 OF SW1/4
OF SEC. 35 TWP. 5 S. RGE. 12 E.
LYING E. OF CENTERLINE OF A CO
GRADED ROAD)

32-05-13-0000-0000-00700 HX 283 $564.79
PARKER MICHELE RENEE
0020.00 ACRES
W1/2 OF SW1/4 OF SW1/4. OR BK 32 P.
89; OR BK 63 P. 110; OR BK 69 P.
689; OR BK 159 P. 485-486.

32-05-13-0000-0000-01001 284 $240.98
STARLING WILLIAM R & SHERIE L
0001.00 ACRES
COM. AT SW COR. OF SW1/4 OF SE1/4
32-05-13; TH. S.88 43'25 E. ALONG
S. LINE OF SW1/4 OF SE1/4 31.75
FT. TO E. RIGHT OF WAY LINE OF CO.
RD. 354-A; TH. N.00 12'02 E. ALONG
RIGHT OF WAY 754.04 FT. TO P.O.B.;
TH. N.00 12'02 E. 76.76 FT. TH. S.
89 47'58 E. 323 FT.; TH. S.00 12'
02 W. 184 FT.; TH. N.89 47'58 W.
175 FT.; TH. N.00 12'02 E. 107.24
FT.; TH. N.89 47'58 W. 148 FT. TO
CLOSE ON P.O.B.. OR BK 68 P. 882;
OR BK 80 P. 478; OR BK 94 P. 140;
OR BK 140 P. 177-178.

32-05-13-0092-0000-00030 HX 285 $132.82
POWERS LEOLA M
0005.54 ACRES
LOT 3 TURKEY CREEK SUBDIVISION PB
A P. 139-140 PUBLIC RECORDS
LAFAYETTE CO. FL. OR BK 143 P 480;
OR BK 160 P. 429-430 431-432; OR
BK 167 P. 167-168; OR BK 196 P.
283-284.

32-05-13-0092-0000-00070 286 $530.40
SALAMEH AGENCY INC AS
0005.88 ACRES
LOT 7 TURKEY CREEK SUBDIVISION PB
A P. 139-140 PUBLIC RECORDS
LAFAYETTE CO. FL. OR BK 143 P 480;
OR BK 154 P. 246-247; OR BK 250 P.
157-158 159.

04-06-13-0000-0000-00501 287 $326.70
FORE PAULINE & OTHERS
0003.70 ACRES
BEG. AT NW COR. OF SW1/4 OF NW1/4
TH. S. 28.50 FT TO S. ROW OF SR354
TH. S.88 41'36 E. 525 FT. TO P.O.B.
TH. RUN S.00 42'17 W. 527.75 FT.
TH. S.88 41'36 E. 297.80 FT. TH.
N.12 47'41 W. 111.09 FT. TH. S.88
41'36 E. 43.13 FT. TH.N.00 42'17 E
381.35 FT. TO S. ROW LINE OF SR 354
TH. RUN W'LY ALONG SAID ROW LINE TO
CLOSE ON P.O.B. OR BK. 42 P 711 OR
BK 75 P 652-656; OR BK 158 P. 315-
317. [PAULINE FORE; JUDY ANN
RICHARDS; LAVONNE PATRICIA HAIRE]

04-06-13-0000-0000-00800 288 $386.97
ADVANCED LANDSCAPE DESIGN INC
0009.97 ACRES
FOR POB COM AT NE COR NE1/4 OF
SW1/4 TH RUN S 00 36 47 W ALONG E
LINE OF NE1/4 OF SW1/4 1086.80 FT
TH N 89 27 09 W 332.63 FT TH N 00
36 47 E 1026.65 FT TH N 89 28 37 W
925.57 FT TO THE E R/W LINE OF CR
#354 TH N 00 26 27 E ALONG E R/W
LINE 60 FT TO THE N LINE OF NE1/4
OF SW1/4 TH S 89 28 37 E ALONG N
LINE 1258.37 FT TO POB OR BK 222 P
383-396 397 398 SUBJECT TO A 45 FT
WIDE DRAINAGE EASEMENT TO STATE OF
FLORIDA PP BK 18 P 209-210 211-212
OR BK 283 P 46-47

04-06-13-0104-0000-00020 289 $434.70
STEWART HARRELL E JR &
0005.01 ACRES
LOT 2 DENVER WOODS SUBDIVISION PB
A P 155 PUBLIC RECORDS LAFAYETTE
CO. FL. OR BK 222 P. 383-396
397 398; OR BK 254 P. 34-35. OR BK
302 P 419-420

04-06-13-0104-0000-00040 290 $434.70
LAND STEPHEN J AND
0005.01 ACRES
LOT 4 DENVER WOODS SUBDIVISION PB
A P. 155 PUBLIC RECORDS
LAFAYETTE CO. FL. OR BK 222 P.
383-396 397 398. OR BK 291 P 47-
48 AS JOINT TENANTS WITH FULL
RIGHTS OF SURVIVORSHIP

04-06-13-0104-0000-00050 291 $352.10
LINEBAUGH ROBERT L
0005.01 ACRES
LOT 5 DENVER WOODS SUBDIVISION PB
A P. 155 PUBLIC RECORDS
LAFAYETTE CO. FL. OR BK 222 P.
383-396 397 398.
SUBJECT TO A 45 FT WIDE DRAINAGE
EASEMENT TO THE STATE OF FLORIDA
PP BK 18 P. 209-210 211-212.
OR BK 280 P 355-356

05-06-13-0000-0000-00405 *** 292 $42.26
SANCHEZ LAVON M & BELINDA E
0015.01 ACRES
A PARCEL OF LAND IN SEC. 5 & 8-06-
13 BEING MORE PARTICULARLY DESC.
AS FOLLOWS: COM. AT SW COR. OF SEC.
5; TH. S.89 15'31 E. ALONG S. LINE
OF SAID SECTION 5 520.74 FT. TO
P.O.B.; TH. S.29 07'55 E. 104.26
FT.; TH. N.84 15'10 E. 25.11 FT.;
TH. N.0 37'39 E. 1416.70 FT. TO N.
LINE OF S1/2 OF S1/2 OF SAID SEC.
5; TH. N.89 19'03 W. ALONG SAID N.
LINE 597.44 FT. TO NW COR. OF
SW1/4 OF SW1/4 OF SAID SEC. 5; TH.
S.00 37'39 W. ALONG THE W. LINE OF
SAID SEC. 5 779.74 FT. TO N'LY
EDGE OF A GRADED CANAL ROAD; TH. S.
43 14'47 E. ALONG THE EDGE OF SAID
ROAD 735.06 FT.; TH. S.29 07'55 E
ALONG EDGE OF SAID ROAD 22.73 FT.
TO CLOSE ON P.O.B. SUBJECT TO AND
TOGETHER WITH EASEMENT FOR INGRESS
& EGRESS. OR BK 197 P. 8-9.

05-06-13-0026-00A0-00210 293 $701.75
DAVIS KEITH J & STACEY
0000.60 ACRES
LOT 21 PICKETT LAKE SUBD. PB A P
21 PUBLIC RECORDS LAFAYETTE CO.
FL. OR BK 70 P. 86; OR BK 182 P.
202 204.

05-06-13-0026-00A0-00220 294 $677.09
DAVIS CURTIS A & OR KELLY F
0000.60 ACRES
LOT 22 PICKETT LAKE SUBD. PB A
P. 21 PUBLIC RECORDS LAFAYETTE
CO. FL. OR BK DB 20 P. 186; OR BK
112 P. 307.

05-06-13-0026-00A0-00230 295 $388.07
SCOVIL DORIS
0000.69 ACRES
LOT 23 PICKETT LAKE SUBDIVISION
PB A P. 21 PUBLIC RECORDS
LAFAYETTE CO. FL. OR BK 38 P 547.

05-06-13-0026-00A0-00330 HX 296 $748.66
ALBENBERGER VANNETTE CHARLOTTE
0000.90 ACRES
LOTS 33 & 32 PICKETT LAKE SUBD.
PB A P. 21 PUBLIC RECORDS
LAFAYETTE CO. FL. OR BK 16 P. 143;
OR BK 69 P. 876; OR BK 99 P. 780;
OR BK 102 P. 61; OR BK 110 P. 397;
OR BK 120 P. 111-112 & 400; OR BK
154 P. 2-3 ORDER DETERMINING HOME
STEAD STATUS OF REAL PROPERTY LIFE
ESTATE VANNETTE CHARLOTTE
ALBENBERGER THEN TO CHERYL ANN
ALBENBERGER ELIZABETH MARGARET
ALBENBERGER LORRAYNE VANNETTE
ALBENBERGER AND LAWRENCE
ALBENBERGER. OR BK 240 P. 176 QC
RESERVING LIFE ESTATE THEN TO
CHERYL ALBENBERGER AND ELIZABETH
ANDERSON AS JOINT TENANTS WITH
RIGHT OF SURVIVORSHIP AND NOT AS
TENANTS IN COMMON.

05-06-13-0044-0000-00060 297 $168.22
SHAW ROBERT E
0000.80 ACRES
LOT 6 HERITAGE ACRES SUBDIVISION
PB A P. 39-40 PUBLIC RECORDS
LAFAYETTE CO. FL. OR BK 250 P.
189-190.

05-06-13-0044-0000-00100 298 $515.71
BYRD VERNON & BETSY
0001.09 ACRES
LOT 10 HERITAGE ACRES PB A P. 39-
40 PUBLIC RECORDS LAFAYETTE CO.
FL. OR BK 47 P. 398; OR BK 160 P.
318 CARLTON & JOHNNIE TO JUST
VERNON.

05-06-13-0091-0000-00010 HX 299 $1,159.51
LEMOS CINDY A
0007.70 ACRES
LOT 1 MAGNOLIA ISLAND SUBD. PB
A P. 137 & 138 PUBLIC RECORDS
LAFAYETTE CO. FL. OR BK 74 P.
793-794 795; ALSO: COM. AT NW COR
OF LOT 1 MAGNOLIA ISLAND SUBD.
PB A P. 137 & 138 PUBLIC RECORDS
LAFAYETTE CO. FL.; TH. S.89 19'
04 E. 428.03 FT. TO NE COR. OF LOT
1 MAGNOLIA ISLAND SUBD. SAID
POINT BEING THE P.O.B.; TH. S.0
44'56 W. ALONG THE E'LY LINE OF LOT
1 MAGNOLIA ISLAND SUBD. 200 FT.;
TH. S.58 43'17 E. ALONG E'LY LINE
OF SAID LOT 1 239.17 FT. TO SE
COR. OF SAID LOT 1; TH. N.31 16'44
E. 143.85 FT.; TH. N.03 51'55 W.
198.54 FT. TO N. LINE OF S1/2 OF
S1/2 OF SAID SECTION; TH. N.89 19'
04 W. ALONG SAID N. LINE 263.12 FT.
TO CLOSE ON P.O.B. OR BK 207 P. 173
-174.

08-06-13-0074-0000-00010 HX 300 $1,100.39
LINDSEY MIKEL & PATRICIA
0000.79 ACRES
LOT 1 THE LANDING AT CYPRES POINT
SUBDIVISION PB A P. 88 PUBLIC
RECORDS LAFAYETTE CO. FL. OR BK
85 P. 635; OR BK 125 P. 208 & 210;
OR BK 216 P. 289.

08-06-13-0077-0000-00440 301 $227.66
SUBRAYAN V
0001.73 ACRES
LOT 44 THE LANDING AT CYPRESS
POINT FIRST ADDITION PB A P. 99-
102 PUBLIC RECORDS LAFAYETTE
CO. FL. OR BK 72 P. 409-412; OR
BK 222 P. 472.

08-06-13-0077-0000-00450 302 $246.63
RISCASAN REALTY INVESTMENT INC
0003.07 ACRES
LOTS 45 46 & 47 THE LANDING AT
CYPRESS POINT FIRST ADDITION PB
A P. 99-102 PUBLIC RECORDS
LAFAYETTE CO. FL. OR BK 218 P. 60.

08-06-13-0077-0000-00570 303 $265.78
RISCASAN REALTY INVESTMENT INC
0002.05 ACRES
LOTS 57 & 58 THE LANDING AT
CYPRESS POINT FIRST ADDITION PB
A P. 99-102 PUBLIC RECORDS
LAFAYETTE CO. FL. OR BK 218 P. 60.

08-06-13-0077-0000-00660 304 $196.07
CAMPAGNANO JENNIFER
0001.36 ACRES
LOT 66 THE LANDING AT CYPRESS
POINT FIRST ADDITION PB A P. 99-
102 PUBLIC RECORDS LAFAYETTE CO.
FL. OR BK 216 P. 60. OIL GAS &
MINERAL AFFIDAVIT OR BK 216 P. 56.

08-06-13-0077-0000-00670 305 $190.21
TRICE BENJAMIN & RACHAEL
0001.15 ACRES
LOT 67 THE LANDING AT CYPRESS
POINT FIRST ADDITION PB A P. 99-
102 PUBLIC RECORDS LAFAYETTE CO.
FL. OR BK 216 P. 59. OIL GAS &
MINERAL AFFIDAVIT OR BK 216 P. 56.
OR BK 229 P. 175.

08-06-13-0077-0000-00680 306 $179.94
CAMPAGNANO JENNIFER
0001.08 ACRES
LOT 68 THE LANDING AT CYPRESS
POINT FIRST ADDITION PB A P. 99-
102 PUBLIC RECORDS LAFAYETTE CO.
FL. OR BK 216 P. 58. OIL GAS &
MINERAL AFFIDAVIT OR BK 216 P.
56.

08-06-13-0077-0000-00690 307 $205.78
NELSON JAMES & CINDY
0001.34 ACRES
LOT 69 THE LANDING AT CYPRESS
POINT FIRST ADDITION PB A P. 99-
102 PUBLIC RECORDS LAFAYETTE CO.
FL. OR BK 216 P. 57. OIL GAS &
MINERAL AFFIDAVIT OR BK 216 P. 56.
OR BK 243 P. 309.

08-06-13-0077-0000-00700 308 $181.41
CAMPAGNANO JENNIFER
0001.09 ACRES
LOT 70 THE LANDING AT CYPRESS
POINT FIRST ADDITION PB A P. 99-
102 PUBLIC RECORDS LAFAYETTE CO.
FL. OR BK 216 P. 62. OIL GAS &
MINERAL AFFIDAVIT OR BK 216 P. 56.

09-06-13-0000-0000-00701 HX 309 $415.47
PREVATT JANET D ADAMS
0004.56 ACRES
BEG. AT SE COR. OF S. 264 FT. OF
SE1/4 OF NE1/4 09-06-13 FOR P.O.B;
TH. RUN W. 752 FT. TH. N. 264 FT.
TH. E. 752 FT. TH. S. 264 FT. TO
CLOSE ON P.O.B. OR BK 69 P. 15; OR
BK 76 P. 412; OR BK 85 P. 274.
(ASHELY D. PERVATT ON 1.45 AC. DESC
IN OR BK 85 P. 274) DC/OR BK 299 P
289 FOR RICHARD PREVATT

Marilyn Wimberley,
Tax Collector
Lafayette County

10-06-13-0000-0000-00201 *** 312 $25.77
PONCIER HELEN DOREEN AND
0003.00 ACRES
THAT PART OF FOLLOWING DESCRIBED PROPERTY LYING IN 10-06-13: COM AT NE COR OF 15-06-13; TH. N.89 06' 55 W. ALONG N. LINE OF SAID SECTION 444.30 FT. TO P.O.B. SAID POINT BEING ON THE S'LY RIGHT OF WAY LINE OF CO RD 354(405) BEING ON A CURVE CONCAVE TO THE NE HAVING CENTRAL OF 27 28'24 A RADIUS OF 1959.86 FT. A CHORD OF 930.78 FT. A CHORD BEARING OF N.62 43'23 W.; TH. ALONG THE ARC OF SAID CURVE 939.76 FT TO W. LINE OF SE1/4 OF SE1/4 OF 10-06-13; TH. S.00 13'39 W. ALONG SAID W. LINE 413.77 FT TO NW COR OF NE1/4 OF NE1/4 OF 15-06-13; TH S. 01 08'28 W. ALONG SAID W. LINE 796.60 FT; TH. S.89 07'27 E. PARALLEL WITH THE S. LINE OF NE1/4 OF NE1/4 OF SAID SECTION 923.40 FT.; TH. N.01 08'28 E. 777.70 FT TO SOUTHERLY RIGHT OF WAY LINE OF CR 354(405) SAID POINT ON A CURVE CONCAVE TO NE HAVING A CENTRAL ANGLE OF 02 48'40 A RADIUS OF 1959.86 FT. A CHORD OF 96.14 FT. A CHORD BEARING OF N.77 51'55 W.; TH. ALONG THE ARC OF SAID CURVE 96.15 FT TO CLOSE ON P.O.B. DB 33 P. 137; DB 46 P. 361; OR BK 20 P. 183; OR BK 59 P. 293; OR BK 99 P. 42; OR BK 102 P. 457-458; OR BK 267 P. 376-378. OR BK 293 P 399-401

12-06-13-0081-0000-00140 314 $446.24
MEEKS ROBERT B
0005.15 ACRES
LOT 14 KAWALQUIN ACRES SUBD. PB A P. 109-114 PUBLIC RECORDS LAFAYETTE CO. FL. OR BK 181 P. 36-37; OR BK 182 P. 201.

12-06-13-0081-0000-00180 HX 315 $517.47
YOUNG JAMES D & PATRICIA ANN
0005.00 ACRES
LOT 18 KAWALQUIN ACRES SUBD. PB A P. 109-114 PUBLIC RECORDS LAFAYETTE CO. FL. OR BK 104 P. 197.

13-06-13-0000-0000-00600 316 $388.07
CLEMONS IDELL H HEIRS
0005.00 ACRES
ALL OF GOVT. LOT 3 LYING W. OF SR #20 LESS 1 AC IN SW COR AS DESC. IN OR BK 51 P. 809; LESS 2 AC. AS DESC. IN OR BK 68 P. 328-331.

13-06-13-0000-0000-00602 317 $168.22
CLEMONS CECIL
0001.00 ACRES
COM. AT INTER. OF SW'LY RIGHT OF WAY OF SR 20 AND S. LINE OF GOVT. LOT 3 13-6-13; TH. S.88 43'42 W. 416.52 FT.; TH. N.40 37'57 E. 278.19 FT. TO SW'LY RIGHT OF WAY OF SR 20; TH. S.49 22'03 E. ALONG SAID RIGHT OF WAY 310 FT. TO CLOSE ON P.O.B. OR BK 68 P. 330.

13-06-13-0000-0000-00603 HX 318 $499.46
CLEMONS BERNICE
0001.00 ACRES
COM. AT INTER. OF SW'LY RIGHT OF WAY OF SR 20 & S. LINE OF GOVT. 3 13-06-13; TH. S.88 43'42 W. 416.52 FT. TO P.O.B.; TH. S.88 43'42 W. 172.11 FT. TO SE COR. OF PROPERTY DESC. IN OR BK 51 P. 809; TH. N.01 08'08 W. ALONG E. LINE OF PROPERTY DESC. IN OR BK 51 P. 809 10.36 FT; TH. N.40 37'57 E. 385.41 FT. TO SW'LY RIGHT OF WAY LINE OF SR 20; TH. S.49 22'03 E. ALONG SAID RIGHT OF WAY 135 FT.; TH. S.40 37'57 W. 278.19 FT. TO CLOSE ON P.O.B. OR BK 68 P. 328 & 717; OR BK 258 P. 387-388.

13-06-13-0049-0000-00200 HX 319 $353.90
KNIGHT EARL & JEANETTE AND
0005.13 ACRES
LOT 20 PATRICIAN OAKS UNRECORDED SUBDIVISION DESC. AS FOLLOWS: COM. AT NE COR. OF 13-06-13; TH. S.88 36'07 W. 1597.55 FT. TO CM ON E. SIDE OF ROAD; TH. S.01 54'53 E. 397.10 FT. TO CM FOR P.O.B.; TH. CONT. S.01 54'53 E. 332.10 FT. TO CM; TH. S.88 36'07 W. 672.75 FT. TO CM ON E. SIDE OF ROAD; TH. N.01 54'53 W. ALONG RIGHT OF WAY 332.10 FT. TO CM; TH. N.88 36'07 E. 672.75 FT. BACK TO P.O.B. OR BK 88 P. 328-330.

15-06-13-0000-0000-00100 HX 320 $412.52
PONCIER HELEN DOREEN AND
0016.69 ACRES
THAT PART OF FOLLOWING DESCRIBED PROPERTY LYING IN 15-06-13: COM. AT NE COR OF 15-06-13; TH. N.89 06' 55 W. ALONG N. LINE OF SAID SECTION 444.30 FT. TO P.O.B.; SAID POINT BEING ON THE S'LY RIGHT OF WAY LINE OF CO RD 354(405) BEING ON A CURVE CONCAVE TO THE NE HAVING A CENTRAL ANGLE OF 27 28'24 A RADIUS OF 1959.86 FT. A CHORD OF 930.78 FT. A CHORD BEARING OF N.62 43'23 W.; TH. ALONG THE ARC OF SAID CURVE 939.76 FT. TO W. LINE OF SE1/4 OF SE1/4 OF 10-06-13; TH. S.00 13'39 W. ALONG SAID W. LINE 413.77 FT. TO NW COR OF NE1/4 OF NE1/4 OF 15-06-13; TH. S.01 08'28 W. ALONG SAID W. LINE 796.60 FT; TH. S.89 07'27 E. PARALLEL WITH THE S. LINE OF NE1/4 OF NE1/4 OF SAID SECTION 923.40 FT.; TH. N.01 08'28 E. 777.70 FT. TO SOUTHERLY RIGHT OF WAY LINE OF CO RD 354(405) SAID POINT ON A CURVE CONCAVE TO NE HAVING A CENTRAL ANGLE OF 02 48'40 A RADIUS OF 1959.86 FT. A CHORD OF 96.14 FT A CHORD BEARING OF N.77 51'55 W.; TH ALONG THE ARC OF SAID CURVE 96.15 FT TO CLOSE ON P.O.B. DB 33 P 137; DB 46 P. 361; OR BK 20 P. 183; OR BK 59 P. 293; OR BK 99 P. 42; OR BK 102 P. 457-458; OR BK 267 P. 376-378. OR BK 293 P 399-401

24-06-13-0000-0000-00103 *** 321 $39.51
CUMMINS LAND DEVELOPMENT LLC
0000.13 ACRES
FOR THE POINT OF BEGINNING COMMENCE AT NE COR OF 24-06-13; TH S.01 27'07 E. 108.72 FT. TO THE NORTHERLY RIGHT OF WAY LINE OF SR 20(US HWY 27); TH. N.49 05'52 W. ALONG SAID RIGHT OF WAY LINE 161.76 FT. TO CONCRETE MARKER BEING ON THE N. BDY. OF SEC. 24; TH. N. 88 40'21 E. ALONG SAID N. BDY. 119.54 FT. BACK TO P.O.B. OR BK 250 P. 287-288; OR BK 251 P. 53-54.

25-06-13-0000-0000-00800 HX 322 $571.81
BARTLETT BRAD D
0022.30 ACRES
THAT PART OF THE EAST 96 ACRES OF EXCESS OF SE1/4 25-06-13 LYING & BEING EAST AND NORTH OF GRADED ROAD OR BK 94 P. 79-81; OR BK 127 P. 181 -182.

12-07-13-0000-0000-00204 HX 324 $154.07
ALEKSIC DESIREE GWYNN
0014.00 ACRES
BEG. AT SE COR. OF N1/2 OF GOVT. LOT 12 12-07-13 FOR P.O.B.; TH. S.89 52'00 W. ALONG S. BDY OF N1/2 OF GOVT. LOT 12 1401.22 FT. TO A POINT BEING N.89 52'00 E. 210 FT. OF THE SW COR. OF N1/2 OF GOVT LOT 12; TH. N.00 10'47 W. 105 FT.; TH. S.89 52'00 W. 210 FT. TO W. BDY. OF N1/2 OF GOVT. LOT 12; TH. N.00 10'47 W. ALONG SAID W. BDY 225 FT.; TH. N.89 52'00 E. PARALLEL WITH S. BDY. OF N1/2 OF GOVT. LOT 12 628 FT.; TH. N.00 10'47 W. 470 FT.; TH N.89 52'00 E. 551.01 FT.; TH. S. 00 20'16 E. 210 FT.; TH. S.89 52' 00 W. 114.50 FT.; TH. S.00 20'16 E. 380 FT.; TH. N.89 52'00 E. 544.50 FT. TO E. BDY. OF THE N1/2 OF GOVT. LOT 12; TH. S.00 20'16 E. ALONG E. BDY. 210 FT. BACK TO P.O.B. OR BK 159 P. 93-94. [OR BK 58 P. 53 564; OR BK 59 P. 29 30; OR BK 60 P. 528; OR BK 63 P. 657; OR BK 64 P. 207-208; OR BK 65 P. 607; OR BK 151 P. 327 328.]

25-07-13-0000-0000-00103 HX 325 $273.30
LEWIS TIMOTHY W & MELINDA D
0001.01 ACRES
COM. AT SE COR. OF N1/2 OF GOVT. LOT 12 25-07-13; TH. RUN N.01 14' 36 W. ALONG E. LINE OF SAID SECTION 208.70 FT.; TH. S.88 51'21 W. 393.32 FT.; TH. N.00 14'36 W. 184.22 FT. TO P.O.B.; TH. N.00 14' 36 W. 111.91 FT.; TH. S.89 53'59 W. 393.12 FT.; TH. S.00 14'37 E. 111.91 FT.; TH. N.89 53'59 E. 393.12 FT. TO P.O.B. TOGETHER WITH AND SUBJECT TO EASEMENT FOR INGRESS & EGRESS. OR BK 144 P. 287-288.

25-07-13-0000-0000-00402 326 $247.91
STARLING CHARLES L
0001.90 ACRES
COM. AT NE COR OF 25-07-13; TH. RUN W'LY ALONG N. LINE OF SAID SECTION 25 S.88 37'11 W. 1639.27 FT. TO NE COR. OF GOVT LOT 2; TH. S'LY ALONG E. LINE OF SAID GOVT LOT 2 S.01 27'11 E. 954.87 FT TO THE P.O.B.; TH CONT SOUTHERLY S.01 27'11E 184.29 FT; TH WESTERLY S.88 37'11W 449.68 FT; TH NORTHERLY N.00 41'16W 184.30 FT; TH EASTERLY N.88 37'11E 447.21 FT. TO CLOSE ON P.O.B. TOGETHER WITH & SUBJECT TO A 30 FT. EASEMENT FOR INGRESS & EGRESS & UTILITIES. OR BK 159 P 237-239; DC/RUTH WILLIAMS OR BK 270 P 26.

17-06-14-0028-0000-00070 327 $327.52
MINOR RANDALL C & KATHERINE V
0000.68 ACRES
LOT 7 SUWANNEE RIVER BEND SUBD. PB A P. 22 PUBLIC RECORDS LAFAYETTE CO. FL. OR BK 54 P. 298-299. OR BK 62 P. 386. OR BK 87 P. 536. OR BK 280 P 499-500 (PERSONAL REPRESENTATIVE RELEASE & CERTIFICATE OF DISTRIBUTION OF REAL PROPERTY)

17-06-14-0028-0000-00380 328 $323.04
NUTT TERRY
0000.48 ACRES
LOT 38 SUWANNEE RIVER BEND SUBD. PB A P. 22 PUBLIC RECORDS LAFAYETTE CO. FL. OR BK 57 P. 745; OR BK 215 P. 356-357; OR BK 241 P. 20-21.

17-06-14-0028-00A0-00140 *** 329 $105.93
RICARD FINLEY O II
0000.92 ACRES
LOT 14-A UNRECORDED ADDITION TO SUWANNEE RIVER BEND SUBDIVISION FURTHER DESC. AS: COM. AT SE'LY COR. OF LOT 14 SUWANNEE RIVER BEND SUBD. PB A P. 22 PUBLIC RECORDS LAFAYETTE CO. FL.; TH. S. 15 02'16 E. ALONG AN EXTENSION OF THE E'LY LINE OF SAID LOT 40 FT. TO S'LY RIGHT OF WAY LINE OF RIVER ROAD & P.O.B.; TH. CONT. S.15 02' 16 E. 400 FT.; TH. S.74 57'44 W. 100 FT.; TH. N.15 02'16 W. 400 FT. TO SAID RIGHT OF WAY LINE; TH. N. 74 57'44 E. ALONG SAID RIGHT OF WAY LINE 100 FT. TO P.O.B. SUBJECT TO & TOGETHER WITH EASEMENT FOR INGRESS & EGRESS. OR BK 65 P. 801; TOGETHER WITH AN EASEMENT FOR RECREATION OVER LOT 39 & 39A. OR BK 238 P. 289; OR BK 250 P. 364-365.

17-06-14-0028-00A0-00230 HX 330 $685.32
HORACHEK CAROL AND
0001.02 ACRES
LOT 23-A UNRECORDED ADDITION TO SUWANNEE RIVER BEND SUBD. FURTHER DESC. AS: COM. AT SE'LY COR. OF LOT 23 SUWANNEE RIVER BEND SUBD. PB A P. 22 PUBLIC RECORDS LAFAYETTE CO. FL.; TH. S.01 13'34 W. ALONG AN EXTENSION OF THE E. LINE OF SAID LOT 40 FT. TO S. RIGHT OF WAY LINE OF RIVER ROAD & P.O.B.; TH. S.14 38'51 E. 328.69 FT.; TH. S.74 57'44 W. 137.43 FT.; TH. N.11 47'38 W. 364 FT. TO SAID S. RIGHT OF WAY LINE; TH. S.88 46' 26 E. ALONG SAID RIGHT OF WAY LINE 124.03 FT. TO CLOSE ON P.O.B. TOGETHER WITH & SUBJECT TO EASEMENT FOR INGRESS & EGRESS & UTILITIES. OR BK 63 P. 588; OR BK 174 P. 402-403; OR BK 240 P. 5. (AS JOINT TENANTS WITH RIGHTS OF SURVIVIORSHIP)

17-06-14-0028-00C0-00010 *** 331 $123.33
ENERGY PRODUCTS INTERNATIONAL
0001.11 ACRES
LOT 1-C UNRECORDED ADDITION TO SUWANNEE RIVER BEND SUBD. FURTHER DESC. AS: COM. AT SE'LY COR. OF LOT 12 SUWANNEE RIVER BEND SUBD. PB A P. 22 PUBLIC RECORDS LAFAYETTE CO. FL.; TH. S.15 2'16 E. ALONG AN EXTENSION OF THE E'LY LINE OF SAID LOT 40 FT. TO P.O.B. TH. CONT. S.15 2'16 E. 400 FT.; TH. 74 57'44 E. 62.70 FT.; TH. N. 0 58'44 W. 153.81 FT.; TH. N.7 4' 20 E. 185.41 FT. TO THE BEGINNING OF THE CURVE CONCAVE NE'LY AND HAVING A RADIUS OF 57.41 FT.; TH. N'LY NW'LY W'LY AND SW'LY ALONG THE ARC OF SAID CURVE THROUGH A CENTRAL ANGLE OF 112 6'36 AN ARC DISTANCE OF 112.33 FT. TO END OF SAID CURVE; TH. S.74 57'44 W. 116.65 FT. TO P.O.B. LYING & BEING IN SECTIONS 17 & 20. OR BK 53 P. 350; OR BK 83 P. 660; OR BK 235 P. 499-500; OR BK 238 P. 153-154. OR BK 287 P 102-105

19-06-14-0000-0000-00200 *** 332 $100.18
ROSEN VIRGINIA LEE & DAVID N &
0038.00 ACRES
4/5THS INT. IN & TO SE1/4 OF NE1/4. LESS ROAD RIGHT OF WAY. OR BK 38 P. 404; OR BK 45 P. 794.

19-06-14-0000-0000-01102 333 $1,046.77
AURAND EUGENE
0000.62 ACRES
COM. AT NE COR OF SW1/4 OF SE1/4 19-06-14; TH S.01 21'25 E. ALONG E LINE OF SW1/4 OF SE1/4 OF SAID SECTION 450 FT; TH S.88 41'25 W. 57.98 FT. TO E. RIGHT OF WAY LINE OF SR 349; TH. N.01 59'57 W. ALONG SAID RIGHT OF WAY LINE 450.03 FT. TO N. LINE OF SW1/4 OF SE1/4 OF SADI SECTION; TH. N.88 41'25 E. ALONG SAID N. LINE 63.02 FT. TO CLOSE ON P.O.B. OR BK 237 P. 432; OR BK 252 P. 334-336; OR BK 267 P. 403-404.

20-06-14-0000-0000-00400 335 $545.42
YOUNG ELLA MONTEZ AND
0002.00 ACRES
BEG. 350 FT. W. OF NW COR. OF CONCRETE BRIDGE ON SUWANNEE RIVER ON SR 5-A; TH. RUN W. ALONG ROAD 525 FT.; TH. N. 310 FT.; TH. E. 525 FT.; TH. S. 105 FT. TO P.O.B. OR BK 20 P. 46; LESS THE N. 13 FT. THEREOF AS DESC. IN OR BK 32 P 235. OR BK 159 P. 138. ORDER OF FORMAL ADMINISTRATION AND APPOINTING PERSONAL REPRESENTATIVE OR BK 282 P 273-274 LETTERS OF ADMINISTRATION OR BK 282 P 275 OR BK 284 P 280-284 OR BK 284 P 421-422 OR BK 294 P 286-287 OR BK 295 P 417 GIVES ELLA MONTEZ YOUNG 2/3 INTEREST AND JAMES DEREK PORTER 1/3 INTEREST

20-06-14-0028-00B0-00010 337 $365.13
ENERGY PRODUCTS INTERNATIONAL
0002.39 ACRES
LOT 1-B UNRECORDED ADDITION TO SUWANNEE RIVER BEND SUBD. FURTHER DESC. AS: COM. AT SE'LY COR. OF LOT 17 SUWANNEE RIVER BEND SUBD. PB A P. 22 PUBLIC RECORDS LAFAYETTE CO. FL.; TH. S.15 02'16 E. ALONG AN EXTENSION OF THE E'LY LINE OF SAID LOT 476 FT. TO P.O.B; TH. CONT. S.15 02'16 E. 80.30 FT.; TH. S.88 07'46 E. 340.05 FT.; TH. S.00 11'30 E. 92.61 FT. TO N'LY RIGHT OF WAY LINE OF US HWY 27; TH N.69 16'46 E. ALONG SAID N'LY RIGHT OF WAY LINE 172.66 FT.; TH. N.19 38'59 W. 58.22 FT.; TH. N. 22 59'40 E. 136.18 FT.; TH. N.00 58'55 W. 126.12 FT.; TH. S.74 57' 44 W. 483.33 FT.; TH. S.15 02'16 E 36 FT.; TH. S.74 57'44 W. 100 FT. TO CLOSE ON P.O.B. CONTAINING 2.39 ACRES MORE OR LESS EXCLUDING THE EASTERLY 20 FEET THEREOF. OR BK 53 P. 554; OR BK 66 P. 158; OR BK 235 P. 497-498; OR BK 238 P. 153-154. OR BK 287 P 98-101

20-06-14-0028-00D0-00130 338 $188.19
RICARD PATRICIA
0002.02 ACRES
LOT 13-D UNRECORDED ADDITION TO SUWANNEE RIVER BEND SUBD. FURTHER DESC. AS: COM. AT SE'LY COR. OF LOT 23 SUWANNEE RIVER BEND PB A P. 22 PUBLIC RECORDS LAFAYETTE CO. FL; TH. S.01 13'34 W. ALONG EXTENSION OF E. LINE OF SAID LOT 40 FT. TO S. RIGHT OF WAY LINE OF RIVER RD; TH. S.14 38'51 E. 328.69 FT. TO P.O.B.; TH. S.74 57' 44 W. 137.43 FT.; TH. S.11 47'38 E. 505.75 FT. TO N. RIGHT OF WAY LINE OF US HWY 27; TH. N.69 18'32 E. ALONG SAID RIGHT OF WAY 192.98 FT; TH. N.15 02'16 W. 485.83 FT.; TH. S.74 57'44 W. 26 FT. TO P.O.B. OR BK 36 P. 504 & 586; OR BK 84 P. 511-512; OR BK 157 P. 305-307. OR BK 287 P 106-107

28-06-14-0052-0020-00070 339 $323.04
DAVIS SAM AND
0001.05 ACRES
LOT 7 FOREST GLADES UNIT 2 PB A P. 62-64 PUBLIC RECORDS LAFAYETTE CO. FL. OR BK 65 P. 145; OR BK 78 P. 646; OR BK 80 P. 231; OR BK 90 P. 64 & 198; OR BK 134 P. 181. OR BK 277 P. 479.

28-06-14-0052-0020-00160 340 $1,232.90
CLARK KENNETH R & ANITA M
0001.01 ACRES
LOT 16 FOREST GLADES UNIT 2 PB A P. 62-64 PUBLIC RECORDS LAFAYETTE CO. FL. W. 10 FT. SUBJECT TO UTILITY EASEMENT. OR BK 61 P. 184; OR BK 62 P. 25; OR BK 63 P. 214; OR BK 66 P. 86; OR BK 78 P. 769; OR BK 87 P. 488 & 736; OR BK 90 P. 49; OR BK 91 P. 733; OR BK 126 P 52 & 54; OR BK 160 P. 352.

29-06-14-0000-0000-00706 341 $962.16
TAYLOR VINCENT E
0017.67 ACRES
COM. AT SW COR. OF 29-06-14; TH. N. 00 24'59 W. 1332.64 FT.; TH. S.89 26'25 E. 1092.02 FT. TO P.O.B.; TH. N.00 20'19 W. 636.31 FT.; TH. S.89 26'25 E. 1208.53 FT.; TH. S.00 20' 19 E. 636.31 FT.; TH. N.89 26'25 W. 1208.53 FT. TO CLOSE ON P.O.B. OR BK 58 P. 614-615; OR BK 121 P. 346-347; OR BK 141 P. 464; OR BK 210 P. 160L DC/OR BK 252 P. 248.

31-06-14-0000-0000-00101 343 $241.50
DRIVER LARRY O
0004.00 ACRES
BEG. AT NE COR. OF NE1/4 OF NE1/4; TH. S. 264 FT. TO P.O.B.; TH. S. 264 FT.; W. 1320 FT.; TH. N. 264 FT.; TH. E. 1320 FT. BACK TO P.O.B. OR BK 37 P. 449; OR BK 66 P. 740; OR BK 131 P. 113. LESS & EXCEPT 4 ACRES AS DESC. IN OR BK 282 P 461-462

31-06-14-0000-0000-00104 344 $241.50
WHITSLAR DORIS I
0004.00 ACRES
BEGIN AT NE COR OF NE1/4 OF NE1/4 TH S 264 FT TO POB TH S 264 FT TH W 660 FT TH N 264 FT TH E 660 FT BACK TO POB OR BK 282 P 461-462

31-06-14-0058-00A0-00040 345 $256.27
BACHMAN RAYMOND A
0001.01 ACRES
LOT 4 BLK. A UNIT NO 1 RUSTIC PINES ESTATES UNRECORDED FURTHER DESC. AS: COM. AT NE COR. OF 31-06-14; TH. S.01 07'51 E. 1325.43 FT.; TH. S.88 55'26 W. ALONG N. LINE OF S1/2 OF NE1/4 OF SAID SECTION 605 FT. TO P.O.B.; TH. CONT. S.88 55' 26 W. ALONG N. LINE OF S1/2 OF NE1/4 200 FT.; TH. S.01 07'51 E. 220 FT.; TH. N.88 55'26 E. 200 FT.; TH. N.01 07'51 W. 220 FT. TO P.O.B. OR BK 86 P. 94; OR BK 131 P. 110; OR BK 182 P. 226.

31-06-14-0058-00B0-00020 346 $172.61
WHITE GARY & GARDY
0001.03 ACRES
LOT 2 BLK. B RUSTIC PINES ESTATES UNIT NO. 1 FURTHER DESC. AS: COM. AT NE COR. OF 31-06-14; TH. S.01 07'51 E. ALONG E. LINE OF SAID SEC. 31 1820.43 FT.; TH. S.88 55'26 W. 205 FT. TO P.O.B.; TH. CONT. S.88 55'26 W. 200 FT.; TH. N.01 07'51 W. 225 FT. TO S. RIGHT OF WAY LINE OF QUAIL RUN CIRCLE; TH. N.88 55' 26 E. ALONG SAID S. RIGHT OF WAY LINE 200 FT.; TH. S.01 07'51 E. 225 FT. TO P.O.B. TOGETHER WITH A NON-EXCLUSIVE EASEMENT FOR INGRESS AND EGRESS. OR BK 227 P. 391-392.

33-06-14-0052-0010-00190 348 $381.82
STALVEY STEVEN & RENEE
0000.82 ACRES
LOT 19 FOREST GLADES UNIT 1 PB A P. 49-51 PUBLIC RECORDS LAFAYETTE CO. FL. OR BK 64 P. 427; OR BK 85 P. 172; OR BK 131 P. 260-261.

04-07-14-0045-0000-00240 349 $263.49
LIPHAM ERDINE & PERRY
0003.30 ACRES
LOTS 24 & 25 SUWANNEE RIVER COUNTRY PB A P. 35 PUBLIC RECORDS LAFAYETTE CO. FL. OR BK 71 P. 718; OR BK 60 P. 734; LESS .14 AC. FOR ROAD RIGHT OF WAY AS DESC. IN OR BK 94 P. 519; OR BK 133 P. 139; OR BK 134 P. 149.

04-07-14-0045-0000-00293 350 $279.98
SHELNUT JAMES
0000.47 ACRES
BEG. 243.6 FT. N. OF SW COR. OF LOT 29 SUWANNEE RIVER COUNTRY PB A P. 35-36 PUBLIC RECORDS LAFAYETTE CO. FL.; TH. S.83 15'E. 148 FT.; TH. N.20 52'45 E. 120 FT.; TH. N. 82 30'W. 192 FT. TO A POINT THAT IS 120 FT. N. OF THE POINT OF BEGINNING; TH. S. 120 FT. TO THE POINT OF BEGINNING. OR BK 41 P 824; OR BK 123 P. 92; OR BK 232 P. 308-309 310-311; OR BK 234 P. 213-214 215-216. OR BK 299 P 336

04-07-14-0045-0000-00380 351 $725.18
TEDESCO JOHN M
0005.12 ACRES
LOT 38 SUWANNEE RIVER COUNTRY PB A P 35-36 PUBLIC RECORDS LAFAYETTE CO. FL. OR BK 46 P. 119; OR BK 89 P. 82; OR BK 130 P. 454; OR BK 136 P. 232-233; OR BK 190 P. 418-419; OR BK 218 P. 263-264.

07-07-14-0000-0000-00201 352 $241.50
MOREY GARY L & SANDRA D
0001.50 ACRES
THE S. 130 FT. OF NE1/4 OF NW1/4 LLYING W. OF SR 349. OR BK 48 P. 742; OR BK 63 P. 343.

07-07-14-0000-0000-01100 HX 353 $334.05
WILLIAMS TIMOTHY C
0020.00 ACRES
COM. AT SE COR. OF 07-07-14; TH. S.89 42'33 W. ALONG S. LINE OF SAID SECTION 1550 FT. TO P.O.B.; TH. CONT. S.89 42'33 W. 666 FT;H. N.00 18'24 W. PARALLEL WITH E. LINE OF SAID SECTION 1309.14 FT. TO S. RIGHT OF WAY LINE OF CO. RD. #342; TH. N.89 52'50 E. ALONG SAID RIGHT OF WAY 666 FT.; TH. S.00 18'24 E. 1307.15 FT. TO CLOSE ON P.O.B. OR BK 62 P. 82; OR BK 97 P. 183; OR BK 158 P. 303-313.

07-07-14-0000-0000-01101 HX 354 $179.53
THOMPSON VIRGINIA SUE
0001.00 ACRES
COM. AT NW COR. OF SE1/4 OF SW1/4 07-07-14 FOR P.O.B.; TH. RUN E. 171 FT. MOL TO WESTERN RIGHT OF WAY LINE OF STATE ROAD #349; TH. RUN IN SOUTHERLY DIRECTION ALONG SAID RIGHT OF WAY LINE 263 FT.; TH. RUN W. 136 FT. MOL TO W. BDY. LINE OF SAID SE1/4 OF SW1/4; TH. N. ALONG SAID BDY. LINE 284 FT. MOL TO CLOSE ON P.O.B. OR BK 37 P. 136-138; OR BK 110 P. 95; OR BK 204 P. 258-260. DC/OR BK 302 P 341 FOR LULA MAE THOMPSON

07-07-14-0060-0000-00050 HX 355 $154.90
O'STEEN EVERETT O
0001.00 ACRES
LOTS 5 & 6 OLD LAFAYETTE PB A P. 71 PUBLIC RECORDS LAFAYETTE CO. FL. OR BK 57 P. 33; OR BK 63 P. 438 OR BK 66 P. 335; OR BK 74 P. 409 & 594; COURT CASE 92-77CA OR BK 92 P 630; OR BK 94 P. 72-73; OR BK 103 P. 290-291; OR BK 143 P. 155 178-179; OR BK 204 P. 248-249; OR BK 209 P. 161 162 & 163.

09-07-14-0030-00B0-00030 HX 356 $708.53
CROFT EDWIN F & PENNY E
0001.00 ACRES
LOT 3 SUWANNEE BLUFFS SUBD. PB A P. 18 & 19 PUBLIC RECORDS LAFAYETTE CO. FL. OR BK 54 P. 22; OR BK 73 P. 91; OR BK 80 P. 141; OR BK 168 P. 469.

09-07-14-0030-00B0-00050 357 $2,202.41
OLCOTT EARL
0000.64 ACRES
LOT 5 SUWANNEE BLUFFS SUBD. PB A P. 18 PUBLIC RECORDS LAFAYETTE COUNTY FL. OR BK 69 P. 385; OR BK 84 P. 185; OR BK 112 P. 483; OR BK 151 P. 15-16.

10-07-14-0030-00C0-00230 358 $1,786.18
MURPHY TIMOTHY B & BRENDA G
0000.60 ACRES
LOT 23 SUWANNEE BLUFFS SUBD. PB A P. 18-19 PUBLIC RECORDS LAFAYETTE CO. FL. OR BK 47 P. 820; OR BK 181 P. 155-156; OR BK 212 P. 100.

11-07-14-0053-0010-00040 359 $323.04
GELINI TERI, TRUSTEE; LOUISE
0001.03 ACRES
LOT 4 DEVIL'S ELBOW UNIT ONE PB A P. 52-3 PUBLIC RECORDS LAFAYETTE CO. FL. OR BK. 42 P 314-318;OR BK 43 P 554; OR BK 46 P 128; OR BK 72 P 207. (OR BK 266 P. 129-130 TERI GELINI TRUSTEE OR HER SUCCESSORS IN TRUST UNDER THE TERI GELINI LIVING TRUST DATED OCTOBER 24 2007)

11-07-14-0053-0010-00050 360 $402.19
HUFFSTUTTLER JAMES L & ARLENE
0000.98 ACRES
LOT 5 DEVIL'S ELBOW UNIT ONE PB A P. 52-53 PUBLIC RECORDS LAFAYETTE CO. FL. OR BK 42 P. 319-323 OR BK 72 P 330 OR BK 78 P. 665; OR BK 103 P. 70.

11-07-14-0053-0010-00060 HX 361 $1,453.71
HUFFSTUTTLER JAMES L & ARLENE
0000.96 ACRES
LOT 6 DEVIL'S ELBOW UNIT ONE PB A P. 52-53 PUBLIC RECORDS LAFAYETTE CO. FL. OR BK 43 P. 98-102; OR BK 68 P. 718-719; OR BK 103 P. 70.

11-07-14-0053-0010-00080 362 $339.19
THOMAS DREW L & RITA L
0000.96 ACRES
LOT 8 DEVIL'S ELBOW UNIT ONE PB A P. 52-53 PUBLIC RECORDS LAFAYETTE CO. FL. OR BK 69 P. 84; OR BK 130 P. 456; OR BK 187 P. 448.

11-07-14-0053-0010-00130 363 $323.04
BOONE CHARLES & JEANETTE
0000.91 ACRES
LOT 13 DEVIL'S ELBOW UNIT ONE PB A P. 52-53 PUBLIC RECORDS LAFAYETTE CO. FL. OR BK 42 P. 721-725; OR BK 98 P. 167; OR BK 187 P. 498.

11-07-14-0053-0010-00140 364 $413.53
BOONE CHARLES JR & JEANETTE S
0000.89 ACRES
LOT 14 DEVIL'S ELBOW UNIT ONE PB A P. 52-53 PUBLIC RECORDS LAFAYETTE CO. FL. OR BK 42 P. 585-589; OR BK 138 P. 21; OR BK 153 P. 262-266; OR BK 159 P. 179.

11-07-14-0053-0010-00150 365 $1,110.22
BOONE CHARLES A JR & JEANETTE
0000.94 ACRES
LOT 15 DEVIL'S ELBOW UNIT ONE PB A P. 52-53 PUBLIC RECORDS LAFAYETTE CO. FL. OR BK 42 P. 344-348; OR BK 46 P. 128; OR BK 96 P. 164; OR BK 169 P. 215 223-224.

11-07-14-0053-0010-00160 366 $1,128.54
BARRS MARK & KATHY
0000.69 ACRES
LOT 16 DEVIL'S ELBOW UNIT ONE PB A P. 52-53 PUBLIC RECORDS LAFAYETTE CO. FL. OR BK 42 P. 349-353; OR BK 44 P. 29; OR BK 52 P. 438; OR BK 53 P. 834; OR BK 58 P 35 OR BK 68 P. 188-189; OR BK 126 P. 201-203; OR BK 172 P. 139-140; OR BK 178 P. 301-303.

11-07-14-0053-0010-00230 367 $323.04
SCOTT ALLEN C D II & JANET J
0001.21 ACRES
LOT 23 DEVIL'S ELBOW UNIT ONE PB A P. 52-53 PUBLIC RECORDS LAFAYETTE CO. FL. OR BK 55 P. 477. OR BK 42 P 374-378 OR BK 46 P 128 OR BK 299 P 269

14-07-14-0041-00A0-00070 *** 368 $115.09
FISHER ALVIN L
0001.02 ACRES
LOT A-7 HIDDEN ACRES PB A P. 34 PUBLIC RECORDS LAFAYETTE CO. FL. OR BK 67 P. 507; DC/OR BK 218 P 90; OR BK 218 P. 91-92.

14-07-14-0041-00A0-00150 369 $298.12
BARTON REX T
0005.03 ACRES
LOTS A15 A16 B21 & B22 HIDDEN ACRES PB A P. 34 PUBLIC RECORDS LAFAYETTE CO. FL. OR BK 155 P. 24; OR BK 259 P. 452.

14-07-14-0041-00A0-00180 370 $181.41
MARANTO WILLIAM A
0002.18 ACRES
LOTS A-18 & A-19 HIDDEN ACRES PB A P. 34 PUBLIC RECORDS LAFAYETTE CO. FL. OR BK 35 P. 811.

14-07-14-0041-00A0-00360 371 $524.12
YON PATRICIA M
0005.45 ACRES
LOT A-36 HIDDEN ACRES PB A P. 34 PUBLIC RECORDS LAFAYETTE CO. FL. OR BK 66 P. 44; OR BK 179 P. 206; OR BK 214 P. 428-429; OR BK 218 P. 441; LOTS A-37 A-38 A-39 & A-40 HIDDEN ACRES SUBD. PB A P. 34 PUBLIC RECORDS LAFAYETTE CO. FL. OR BK 66 P 56; OR BK 215 P 414 & 415-416.

14-07-14-0041-00A0-00410 372 $181.41
MARZZARELLA MARK A
0002.18 ACRES
LOTS A-41 & A-42 HIDDEN ACRES PB A P. 34 PUBLIC RECORDS LAFAYETTE CO. FL. OR BK 41 P. 397; OR BK 220 P. 134.

14-07-14-0041-00A0-00430 *** 373 $97.86
SJOBLOM DEBRA G &
0001.04 ACRES
LOT A-43 HIDDEN ACRES PB A P. 34 PUBLIC RECORDS LAFAYETTE CO. FL. OR BK 66 P. 32.

14-07-14-0041-00A0-00440 *** 374 $97.86
SJOBLOM JOHN F & C JOYCE
0001.04 ACRES
LOT A-44 HIDDEN ACRES PB A P. 34 PUBLIC RECORDS LAFAYETTE CO. FL. OR BK 66 P. 24.

14-07-14-0041-00B0-00190 375 $215.12
WHITSLAR FRED JR HEIRS
0002.64 ACRES
LOTS B-19 B-20 HIDDEN ACRES PB A P 34 PUBLIC RECORDS LAFAYETTE CO FL OR BK 36 P 384 OR BK 40 P 534 OR BK 44 P 793 OR BK 43 P 433 OR BK 77 P 542 OR BK 83 P 643 OR BK 159 P 79 DEATH CERTIFICATE FRED WHITSLAR

14-07-14-0041-00B0-00230 376 $185.07
WHITSLAR DORIS AND
0002.23 ACRES
LOTS B-23 & B-24 HIDDEN ACRES SUBD PB A P 34 PUBLIC RECORDS LAFAYETTE CO FL OR BK 44 P 793 OR BK 36 P 384 OR BK 40 P 534 OR BK 43 P 433 OR BK 77 P 542 OR BK 83 P 643 OR BK 159 P 79 DEATH CERTIFICATE FOR FRED WHITSLAR OR BK 280 P 263 OR BK 286 P 181-182 AS JOINT TENANTS WITH RIGHT OF SURVIVORSHIP.

16-07-14-0000-0000-00811 HX 378 $489.16
ALRED TIMOTHY SCOTT
0002.00 ACRES
COM. AT NE COR. OF NW1/4 OF NW1/4 16-07-14; TH. S.00 27'59 E. ALONG 40 LINE 1774.52 FT.; TH. S.89 49' 40 W. 1257.89 FT. TO E. ROW LINE OF COUNTY ROAD C-342 AND P.O.B.; TH. S.00 24'57 E. 410 FT.; TH. N.89 49'40 E. 213 FT. TH. N.00 24'57 W. 410 FT. TH. S.89 49'40 W. 213 FT. TO CLOSE ON P.O.B. ALSO AN EASEMENT FOR INGRESS & EGRESS. OR BK 81 P. 49; OR BK 159 P. 168-169; OR BK 194 P. 35-36.

16-07-14-0000-0000-00900 HX 379 $563.32
ASHTON ARTHUR S
0005.00 ACRES
W1/2 OF NE1/4 OF SW1/4 OF SW1/4. OR BK 95 P. 329; OR BK 96 P. 277. DC/ OR BK 308 P 341 FOR MARGUERITE ASHTON

16-07-14-0000-0000-00906 380 $388.07
ASHTON GREGORY SCOTT
0005.00 ACRES
W1/2 OF SE1/4 OF SW1/4 OF SW1/4 LESS & EXCEPT ROAD RIGHT OF WAY & UTILITY EASEMENTS OF RECORD. OR BK 93 P. 514; OR BK 96 P. 8; OR BK 100 P. 60; OR BK 192 P. 360-361.

17-07-14-0000-0000-00300 *** 381 $91.27
FARMLAND PROPERTIES INC
0020.00 ACRES
N1/2 OF SE1/4 OF NE1/4. DB 47 P. 418-421; OR BK 126 P. 484; OR BK 224 P. 141-142 143-144.

17-07-14-0000-0000-00406 382 $305.81
STEPHENS CHRISTY R AND
0002.82 ACRES
COM. AT SW COR. OF NE1/4 OF NW1/4 17-07-14; TH. N.89 51'16 E. ALONG S. LINE OF NE1/4 OF NW1/4 652.67 FT. TO P.O.B.; TH. N.89 51'16 E. 326.33 FT.; TH. N.0 28'36 W. PARALLEL WITH W. LINE OF NE1/4 OF NW1/4 375.73 FT.; TH. S.89 52'15 W. 326.33 FT.; TH. S.0 28'36 E. 375.82 FT. TO CLOSE ON P.O.B. LESS & EXCEPT EXISTING ROAD RIGHT OF WAY. OR BK 175 P. 100-101 209-211 212-214; DC/OR BK 229 P. 439; OR BK 229 P. 440-441; OR BK 268 P. 126-128.

17-07-14-0000-0000-01502 384 $302.99
SIMS CORA K
0002.00 ACRES
BEGIN AT A POINT 660 FT. N. OF SW COR. OF SW1/4 OF SE1/4 17-07-14; TH. RUN N. 165 FT. TH. RUN E. 528 FT. TH. RUN S. 165 FT. TH. W. 528 FT. TO CLOSE ON P.O.B. LESS EXISTING ROAD RIGHT-OF-WAYS. OR BK 82 P. 478; OR BK 147 P. 493-495. OR BK 154 P. 4-7; OR BK 165 P. 159; OR BK 167 P. 338-339; OR BK 201 P. 417-419.

17-07-14-0000-0000-01503 HX 385 $325.40
HARDING E R
0008.20 ACRES
BEG. AT SW COR. OF SW1/4 OF SE1/4 17-07-14; TH. N. 825 FT.; TH. E. 528 FT.; TH. S. 825 FT.; TH. W. 528 FT. TO CLOSE ON P.O.B. LESS ROAD RIGHT OF WAY. OR BK 24 P. 36. LESS 2 AC. AS DESC. IN OR BK 51 P. 254. ALSO PLUS ALL THAT PART OF 1 SQUARE ACRE LYING AND BEING EAST OF COUNTY GRADED ROAD. OR BK 124 P. 3. OR BK 125 P. 49 187-188; OR BK 165 P. 159; OR BK 169 P. 485-486.

17-07-14-0000-0000-01504 386 $388.07
DAINGERFIELD JO ELLEN
0005.00 ACRES
BEG. AT SW COR. OF SW1/4 OF SE1/4 17-07-14; TH. RUN E. 528 FT. FOR P.O.B.; TH. N. 825 FT.; TH. E. 264 FT.; TH. S. 825 FT.; TH. W. 264 FT. TO CLOSE ON P.O.B. LESS & EXCEPT EXISTING ROAD RIGHT OF WAYS. OR BK 82 P. 768; OR BK 127 P. 165. DC/ OR BK 279 P 16 FOR ROBERT ROY DAINGERFIELD

18-07-14-0000-0000-00806 HX 387 $261.33
ROYAL TOBIN AND TANYA
0005.00 ACRES
COM. AT SE COR OF SW1/4 18-07-14; TH. S.89 44'46 W. 664.61 FT. TO SW COR OF E1/2 OF SE1/4 OF SW1/4 OF SAID SECTION SAID POINT BEING THE P.O.B.; TH. CONT. S.89 44'46 W. ALONG THE S. LINE OF SAID SECTION 353.57 FT; TH. N.0 24'08 W. 616.00 FT.; TH. N.89 44'46 E. 353.27 FT TO W. LINE OF E1/2 OF SE1/4 OF SW 1/4 OF SAID SECTION; TH. S.0 24'08 E. ALONG SAID W. LINE 616.00 FT. TO CLOSE ON P.O.B. OR BK 227 P. 162 -163; OR BK 229 P. 433-434. (AS JOINT TENANTS WITH RIGHT OF SURVIVORSHIP)

20-07-14-0000-0000-00303 388 $389.66
SULLIVAN IMOGENE
0001.00 ACRES
S1/2 OF E. 210 FT. OF S. 420 FT. OF NE1/4 OF SE1/4 OF SE1/4. OR BK 51 P. 675 775 & 776; OR BK 112 P. 29.

20-07-14-0000-0000-00304 HX 389 $261.24
WILLIAMS CAROLYN
0001.00 ACRES
N1/2 OF E. 210 FT. OF S. 420 FT. OF NE1/4 OF SE1/4 OF SE1/4. OR BK 57 P. 607.

20-07-14-0000-0000-00404 390 $136.53
SIMS JOHN
0001.14 ACRES
COM AT THE NE COR OF SW1/4 OF NE1/4 OF 20-07-14 FOR THE POINT OF COMM TH RUN W ALONG THE N BDY OF SAID SW1/4 OF NE1/4 924 FT FOR THE POB TH RUN S 215 FT TH W 231 FT TH N 215 FT TO SAID N BDY OF SW1/4 OF NE1/4 TH E 231 FT ALONG N BDY BACK TO POB OR BK 59 P 508 OR BK 210 P 77 OR BK 300 P 369-370

20-07-14-0000-0000-00601 HX 391 $627.95
RATLIFF CHRISTINE BENGYEL
0010.51 ACRES
THE N. 440 FT. OF SE1/4 OF NW1/4 20-07-14 LYING W. OF COUNTY GRADED ROAD. LESS & EXCEPT THE S. 130 FT. OF E. 210 FT. OF N. 440 FT. OF SE1/4 OF NWI/4 LYING WEST OF COUNTY GRADED ROAD. SUBJECT TO ALL EXISTING ROAD RIGHT OF WAYS. OR BK 34 P. 496; OR BK 91 P. 300; OR BK 97 P. 152-155.

21-07-14-0000-0000-00501 HX 393 $504.01
KIMBRELL ELVIN R
0005.00 ACRES
S1/2 OF NW1/4 OF NW1/4 OF NW1/4. OR BK 86 P. 689; OR BK 106 P. 9-10 257-260. LESS & EXCEPT ROAD RIGHT OF WAY.

23-07-14-0033-00B0-00510 *** 394 $26.05
HOWARD C W MRS
0000.10 ACRES
LOTS 50 & 51 BLK B SUWANNEE HIGHLANDS PB A P. 11 PUBLIC RECORDS LAFAYETTE CO. FL.

30-07-14-0000-0000-00200 HX 396 $551.51
MCLEOD WINSTON N & JUNE T
0005.84 ACRES
BEG. AT SW COR. OF SW1/4 OF NE1/4 30-07-14 FOR P.O.B.; TH. RUN E. 99 YDS. TH. N. 294 1/3 YDS.; TH. W. 99 YDS.; TH. S. 294 1/3 YDS. TO CLOSE ON P.O.B. LESS ROAD RIGHT OF WAY. OR BK 92 P. 535-536.

30-07-14-0000-0000-00700 397 $406.39
OLIVER CECELIA & RAY
0005.25 ACRES
COM. AT SW COR OF SE1/4 OF SW1/4 30-07-14; TH. N.01 17'06 W. ALONG W. LINE OF SE1/4 OF OF SW1/4 OF SAID SECTION 1196.50 FT. TO P.O.B. TH. CONT. N.01 17'06 W. 131.36 FT. TO NW COR OF SE1/4 OF SW1/4 OF SAID SECTION; TH. N.88 41'37 E. ALONG N. LINE OF SE1/4 OF SW1/4 OF SAID SECTION 486.73 FT.; TH. N. 01 16'53 W. 64.78 FT.; TH. N.88 41' 37 E. 840 FT. TO E. LINE OF NE1/4 OF SW1/4 OF SAID SECTION; TH. S.01 16'53 E. ALONG SAID E. LINE 64.78 FT. TO NE COR OF SE1/4 OF SW1/4 OF SAID SECTION; TH. CONT. S.01 16' 53 E. ALONG E. LINE OF SE1/4 OF SW1/4 OF SAID SECTION 131.36 FT.; TH. S.8 41'37 W. 1326.72 FT. TO CLOSE ON P.O.B. OR BK 222 P. 434-437.

33-07-14-0065-0000-00040 *** 402 $61.22
VANN RHONDA LIVINGSTON
0000.54 ACRES
PARCEL 4 HURST HAVEN NORTH AN UNRECORDED SUBD. DESC. AS: COM AT NE COR. OF SE1/4 OF SW1/4 33-7-14; N.89 42'49 W. ALONG N. LINE OF SAID SE1/4 OF SW1/4 30 FT. TO W'LY ROW LINE OF RIVER ROAD; TH. S.00 04' 10 W. ALONG SAID ROW LINE 330 FT. TO THE P.O.B.; TH. CONT. S.00 04' 10 W. 100 FT.; TH. N.89 42'49 W. 235.39 FT. TH. N.00 04'10 E. 100 FT.; TH. S.89 42'49 E. 235.39 FT. BACK TO P.O.B.) OR BK 108 P. 87-89; OR BK 216 P. 447.

34-07-14-0037-0000-00180 403 $323.04
WILKS JERRY C
0002.29 ACRES
LOT 18 MAJESTIC SUWANNEE RIVER OAKS UNIT 1 PB A P. 33A PUBLIC RECORDS LAFAYETTE CO. FL. OR BK 34 P. 522; OR BK 42 P. 681-706; OR BK 51 P. 721; OR BK 55 P. 262; OR BK 76 P. 93; OR BK 185 P. 545; OR BK 230 P. 210; OR BK 247 P. 35-36. OR BK 272 P. 307.

34-07-14-0037-0000-00400 *** 404 $104.46
KIRBY AARON W JR AND
0001.13 ACRES
LOT 40 MAJESTIC SUWANNEE RIVER OAKS UNIT 1 PB A P. 33A PUBLIC RECORDS LAFAYETTE CO. FL. OR BK 35 P. 11; OR BK 36 P. 151; OR BK 51 P. 82-83; OR BK 93 P. 435. OR BK 286 P 414-415 AS JOINT TENANTS WITH RIGHT OF SURVIVORSHIP

34-07-14-0037-0000-00530 HX 405 $346.26
MILLER ANNA
0003.29 ACRES
LOTS 53 & 54 MAJESTIC SUWANNEE RIVER OAKS UNIT 1 PB A P. 33-A PUBLIC RECORDS LAFAYETTE CO. FL. OR BK 35 P. 453; OR BK 40 P. 339; OR BK 60 P. 403; OR BK 90 P. 661; OR BK 115 P. 209-210; OR BK 137 P. 219; OR BK 143 P. 30.

34-07-14-0037-0000-00620 406 $345.60
NAIRNS RITA A
0003.70 ACRES
LOTS 62 & 63 MAJESTIC SUWANNEE RIVER OAKS UNIT 1 PB A P. 33A PUBLIC RECORDS LAFAYETTE CO. FL. OR BK 66 P. 315; OR BK 70 P. 77; OR BK 86 P. 816; OR BK 113 P 65-66; OR BK 175 P. 213-214.

34-07-14-0037-0000-00670 407 $136.70
STORY THOMAS C
0001.57 ACRES
LOT 67 MAJESTIC SUWANNEE RIVER OAKS UNIT 1 PB A P. 33A PUBLIC RECORDS LAFAYETTE CO. FL. OR BK 40 P. 408; OR BK 72 P. 236; OR BK 79 P. 181 & 258; OR BK 85 P. 29-30; OR BK 245 P. 220.

34-07-14-0037-0000-00780 *** 408 $111.06
KLASE RONALEE S
0001.22 ACRES
LOT 78 MAJESTIC SUWANNEE RIVER OAKS UNIT 1 PB A P. 33A PUBLIC RECORDS LAFAYETTE CO. FL. LESS THE E'LY 551 FT. THEREOF. OR BK 72 P. 112-115.

34-07-14-0037-0000-00890 409 $189.47
ENERGY PRODUCTS INTERNATIONAL
0002.29 ACRES
LOT 89 MAJESTIC SUWANNEE RIVER OAKS UNIT 1 PB A P. 33A PUBLIC RECORDS LAFAYETTE CO. FL. OR BK 43 P. 141-144; OR BK 123 P. 103-105 OR BK 139 P. 317; OR BK 151 P. 343-347; OR BK 168 P. 488-489; OR BK 209 P. 75. OR BK 294 P 324

34-07-14-0037-0000-00910 410 $190.94
ENERGY PRODUCTS INTERNATIONAL
0002.31 ACRES
LOT 91 MAJESTIC SUWANNEE RIVER OAKS UNIT 1 PB A P. 33A PUBLIC RECORDS LAFAYETTE CO. FL. OR BK 43 P. 141-144; OR BK 123 P 106-108; OR BK 139 P. 317; OR BK 151 P. 343-347; OR BK 168 P. 488-489; OR BK 188 P. 45-46; OR BK 207 P. 72-73; OR BK 209 P. 75. OR BK 294 P 324

34-07-14-0037-0000-00930 411 $218.79
ALEXANDER THOMAS O
0002.69 ACRES
LOT 93 MAJESTIC SUWANNEE RIVER OAKS UNIT 1 PB A P. 33A PUBLIC RECORDS LAFAYETTE CO. FL. OR BK 35 P. 5; OR BK 94 P. 70.

34-07-14-0037-0000-01140 412 $179.20
KNORPP PATRICIA J
0002.15 ACRES
LOT 114 MAJESTIC SUWANNEE RIVER OAKS UNIT 1 PB A P. 33A PUBLIC RECORDS LAFAYETTE CO. FL. OR BK 31 P. 355; OR BK 44 P. 79-81; OR BK 111 P. 127; OR BK 115 P. 206; OR BK 264 P. 291.

34-07-14-0037-0000-01190 413 $329.45
VOGEL CARL AND
0005.60 ACRES
LOTS 119 & 120 MAJESTIC SUWANNEE RIVER OAKS UNIT 1 PB A P. 33A PUBLIC RECORDS LAFAYETTE CO. FL. OR BK 42 P. 704; OR BK 55 P. 264; OR BK 146 P. 488.

34-07-14-0037-0000-01220 414 $202.66
KLUG DAVID C
0002.47 ACRES
LOT 122 MAJESTIC SUWANNEE RIVER OAKS UNIT 1 PUBLIC RECORDS LAFAYETTE CO. FL. OR BK 34 P. 138; OR BK 47 P. 706; OR BK 134 P. 56.

34-07-14-0037-0000-01250 415 $221.71
FRANCIS TERRI
0002.73 ACRES
LOT 125 MAJESTIC SUWANNEE RIVER OAKS UNIT 1 PB A P. 33A PUBLIC RECORDS LAFAYETTE CO. FL. OR BK 230 P. 193. (OR BK 225 P. 65; OR BK 228 P. 12)

Marilyn Wimberley, Tax Collector Lafayette County