



Great Cycle Challenge. Page 11.

OSCEOLA NEWS-GAZETTE

Informing readers. Helping build a stronger community.

50 CENTS

WWW.AROUNDOSCEOLA.COM

Saturday, May 25, 2019

3 TO KNOW NOW



Here's how to apply for alligator hunt permits. Page 2.

Since 1988, the Florida Fish and Wildlife Conservation Commission (FWC) and its predecessor, the Game and Fresh Water Fish Commission, have offered hunters the opportunity to take part in their annual statewide recreational alligator harvest, which always runs Aug. 15 – Nov. 1.

Three men given extensive jail terms for 3 armed robberies, 2 in Kissimmee. Page 5.

The robberies, which happened days apart, occurred in March at two Kissimmee convenience stores.

It's a Dogs-eat-dog world – St. Cloud 3-peats as OBC champs. Page 7.

The St. Cloud Bulldogs, for the third year in a row, are the Orange Belt Conference All-Sport champions, scoring the most points based on conference finishes among the eight public schools.

The Bulldogs won just three OBC championships among the 10 spring sports offered — the same number as Celebration — but they finished second in six other sports, with a third place its lowest finish.

LOG ON
Follow us at <https://www.facebook.com/osceolanewsgazette>

FOLLOW
Follow us on Osceola News-Gazette @AroundOsceola

YouTube



AMERICAN LEGION POST 10



NEWS-GAZETTE PHOTO/RACHEL CHRISTIAN

Founded June 3, 1919, American Legion Post 10 became the 10th established in Florida, and remains one of the oldest in the state to still reside in its original location.

Celebrating centennial

American Legion Post 10 celebrates 100 years of service

By Rachel Christian
Staff Writer

Kissimmee's own American Legion Post 10 sits square in the middle of Lakefront Park, surrounded by nearby picnic tables and wedding ceremonies.

But the local veteran's charter far outdates even the park itself — and most other things in Osceola County — as it prepares to celebrate a major 100-year anniversary next month.

Kissimmee's Makinson-Carson Post 10 was founded just three months after Congress awarded the first American Legion charter in the country in March 1919. The organization, founded by World War I veterans, was established to

advocate on behalf of former service members, encourage patriotism, mentor youth and strengthen local communities through wholesome programs.

Kissimmee's local post was founded just a stone's throw away from the railroad tracks and once served as the city's former train depot building. The railroad company gifted the building to the legion for a dollar so that the young organization could take root in the bustling Central Florida ranching community.

Founded June 3, 1919, the local post became the 10th established in Florida, and remains one of the oldest in the state to still reside in its original location, according to former group historian Jeff Hawk.

The site once sat on 19 acres of land stretching all the way to Lake Tohopekaliga, an area now designated as the Veterans' Lawn at Lakefront Park. The area also once served as Kissimmee's army airfield training location during the 1940s, Hawk said.

A log cabin pre-dating even the legion itself sits nearby Post 10. The outside deck and chimney are the only 20th century additions. Roughly 90 percent of the structure still maintains features like its original wood flooring, said Hawk, who worked for several years to get the building added to the historical registry.

See **Legion**, Page 3.

Landfill company says it will halt coal ash shipments to Osceola County by Oct. 1

By Rachel Christian
Staff Writer

In a one-page response to mounting concerns over thousands of tons of imported coal ash entering Osceola County from Puerto Rico, a private landfill company said Wednesday that deliveries will continue — but now under a tighter deadline.

It comes one week after local government sent its own letter requesting for the company, Waste Connections, to cease shipments immediately.

Shipments will continue — but faster

In a letter signed by Division Vice President Damien Ribar, Waste Connections promises to halt delivery of this particular coal ash on or before Oct. 1 — with a few exceptions, including “barring any unforeseen or unexpected concurrences that affect our contractual obligations.”

This shortens the previous job end-date of Dec. 31 by about three months.

Osceola County



NEWS-GAZETTE PHOTO/MICHAEL GROSSE

Coal ash shipments to J.E.D. Landfill is expected to end by Oct. 1.

Communications Manager Lisa Nason said the county had no comment.

But the amount coming

in has not changed, Nason changed.

See **Landfill**, Page 5.

Osceola School Board says no to arming teachers

By Rachel Christian
Staff Writer

The Osceola County School Board voted unanimously not to arm teachers in traditional public schools Tuesday night.

Charter schools, however, will be left to make their own decisions.

The vote followed a Tuesday morning workshop meeting devoted to the topic along with more than an hour of discussion at a school board meeting later that day.

Florida law mandates districts have armed law enforcement officers or security guards at every school in Florida. The semi-funded state mandate resulted from a sweeping piece of legislation crafted last year in response to a shooting at Marjory Stoneman Douglas High School in Parkland, where 17 people were killed.

Gov. Ron DeSantis signed a bill into law this month expanding what's known as the school guardian program that lets school districts, not sheriff's offices, decide if they want to arm teachers and staff.

If districts opt-in, volunteer teachers and staff would have to complete required training through local law enforcement agencies. The measure could save districts thousands of dollars, but the program has been highly controversial from the start.

A stream of concerned parents, teachers and students spoke out against the proposal at a Monday afternoon school board meeting.

“The possibility of an active shooter is not justification for the presence of firearms on campus,” said Lee Wright, a St. Cloud resident and Osceola County teacher.

Students urged board members to focus on strengthening mental health resources instead and provide equal protection to charter schools.

“There is too much room for error,” said one Osceola County student named Jenny (students are not required to state last names at public board meetings. “An armed teacher doesn't make anyone feel safer — it makes them scared.”

See **Board**, Page 5.

OSCEOLA AG

▶ **CONTACT**
BRIAN MCBRIDE EDITOR
EMAIL BMCBRIDE@OSCEOLANEWSGAZETTE.COM
 THERE IS NO CHARGE FOR A SUBMISSION.



AGRICULTURAL BRIEFS

Farm leader salutes Gov. DeSantis for Hurricane Recovery Loan Program

Florida Farm Bureau President John L. Hoblick has expressed his appreciation for the decision by Gov. Ron DeSantis to authorize a major state loan program for farm families struggling with recovery from the damage inflicted by Hurricane Michael.

"We thank Governor DeSantis for his bold leadership in initiating this program," Hoblick said. "Six months after the storm crushed the region, many Panhandle farmers and ranchers are still in desperate need of assistance.

"Governor DeSantis has stepped up to lend a hand for families threatened with the loss of their livelihoods. We are profoundly grateful that he has answered Florida Farm Bureau's call for help at this time of great need."

DeSantis announced the establishment of the temporary loan program on May 15 during the Governor's Hurricane Conference in West Palm Beach. Under its terms, applicants can borrow up to \$200,000 for use in rebuilding and restoring agricultural operations. Farm families will have two years to repay the money they receive and will pay no interest on the debt.

Farmers in the Panhandle region echoed the Farm Bureau leader's praise for the governor's action. Jeff Pittman, a fourth-generation grower in Jackson County, said a no-interest loan could be the key to financial survival for some families. "Restoring a farm after a hurricane like this one is a long-term task," Pittman said. "You first have to recover your capacity to produce something, then you have to grow it so you can sell it.

According to a report by researchers at the University of Florida/Institute of Food and Agricultural Sciences, crop, animal and animal product losses due to Hurricane Michael totaled \$138 million. Storm-related destruction to timber and forestlands has cost at least \$1.3 billion.

FWC sets scallop seasons for 2020 and beyond; allows transit through closed areas beginning in 2019

At its May meeting near Tallahassee, the Florida Fish and Wildlife Conservation Commission (FWC) set bay scallop regional seasons for 2020 and beyond.

The commission also approved allowing direct transit of legally-harvested bay scallops through closed areas starting in the 2019 season.

The 2019 bay scallop seasons were set earlier this year. View current season dates, regulations and more at MyFWC.com/Marine by clicking on "Recreational Regulations" and "Bay Scallops," under the "Crabs, Shrimp and Shellfish" tab.

Approved seasons for 2020 and beyond (including bag limit changes during June in parts of Taylor and all of Dixie counties):

- Gulf through northwestern Taylor County and Levy, Citrus and Hernando counties will be open July 1 through Sept. 24 each year.

The 2020 season for Gulf County will likely be modified by Executive Order in early 2020 after the FWC has the opportunity to evaluate ongoing scallop restoration efforts and the recovery of St. Joseph Bay scallop populations.

- Remaining areas of Taylor County and all of Dixie County:

Open season June 15 through Labor Day each year.
 Bag/vessel limit from June 15-30 lowered to one gallon whole/one cup shucked per person or five gallons whole/two pints shucked per vessel, whichever is less.

Beginning July 1, the regular bag/vessel limit applies.

- Pasco County open starting the third Friday in July and continuing for 10 days each year.

This season structure allows FWC to balance stakeholder desires and community needs with the sustainability of local scallop populations.

FWC approves several changes to reef fish regulations

At its May meeting near Tallahassee, the Florida Fish and Wildlife Conservation Commission (FWC) moved forward with several changes to reef fish regulations.

Starting July 1, 2019, the following changes will be in effect:

A restricted species endorsement and a federal permit to commercially harvest blueline tilefish will be required.

The minimum size limit for commercial harvest of almaco jack will be 20 inches fork length in Atlantic state waters.

There will no longer be a 12-inch commercial and recreational minimum size limit for blackfin, queen and silk snapper statewide.

Here's how to apply for alligator hunt permits



Since 1988, the Florida Fish and Wildlife Conservation Commission (FWC) and its predecessor, the Game and Fresh Water Fish Commission, have offered hunters the opportunity to take part in their annual statewide recreational alligator harvest, which always runs Aug. 15 – Nov. 1. Alligators are a conservation success story in Florida. The state's alligator population is estimated at 1.3 million alligators of every size and has been stable for many years.

"Before you apply for alligator hunt permits, be sure to coordinate with everyone you plan to hunt with, regarding where you want to hunt and which harvest weeks work best with everyone's schedule," said Steve Stiegler, FWC's alligator program hunt coordinator.

"The application process is a random drawing, so the more choices you make, the better your chances of getting drawn. You also can increase your odds of being drawn by choosing more areas during the fourth harvest week," Stiegler said. "However, you

shouldn't apply for any areas you feel are too far away or during weeks you're unable to hunt."

And if you're still undecided on where to hunt, check out harvest data from past seasons at MyFWC.com/Alligator under "Statewide Alligator Harvest Program."

Phase I application period

The application period for the phase I random drawing runs through May 27. More than 6,000 alligator harvest permits will be available.

Hunters may submit their application for a permit that allows the harvest of two alligators on a designated harvest unit or county. Applicants must be at least 18 years of age by Aug. 15 and have a valid credit or debit card to apply.

Applications can be submitted at any county tax collector's office, license agent (most retail outlets that sell hunting and fishing supplies) and at GoOutdoorsFlorida.com. Applicants must provide

their credit card information when they apply. If changes to hunt choices or credit card information are needed, applicants can make updates until the application period closes.

License/permit costs

The alligator trapping license/harvest permit and two hide validation CITES tags cost \$272 for Florida residents, \$22 for those with a Florida Resident Persons with Disabilities Hunting and Fishing License, and \$1,022 for nonresidents. The cost for applicants who already have an alligator-trapping license is \$62.

Phase II and III application periods

Any permits remaining after the first phase will be offered during the phase II application period May 31 – June 10. Those who were awarded a permit in phase I may not apply during phase II. Remaining permits will be available in phase III to anyone who did not draw a permit in either of the first two phases, and they may be applied for June 14-24.

Leftover application phase

If any permits remain after phase III, there will be a fourth-phase issuance period beginning at 10 a.m. on June 27 until all permits are sold. Anyone may apply during phase IV, even if they were awarded a permit in one of the earlier phases. Hunters who get to purchase additional permits will be charged \$62, regardless of residency or disability.

What to expect if you get drawn

Within three days of an application period closing, applicants can expect to see an authorization hold on their credit card, verifying there is a sufficient balance to cover the cost of the permit. However, this does not mean they were awarded a permit. Once the credit card authorization process is complete, the lottery drawing will be held. All successful applicants will be charged, while those who were unsuccessful will have the authorization hold lifted from their credit cards.

Fried announces new water policy director

Commissioner Nicole "Nikki" Fried announced her appointment of Christopher Pettit as director of agricultural water policy for the Florida Department of Agriculture and Consumer Services.

Speaking outside the South Florida Water Management District, Fried highlighted Pettit's background in water resources management in Florida and beyond.

"Addressing our state's water issues was one of my top priorities when running for this office, and today's appointment is an important step towards achieving that goal," said Fried. "Cleaning up our water – and keeping it clean for generations to come – requires bringing everyone to the table to find real, comprehensive solutions to our water concerns. Chris' deep experience with the management and conservation of Florida's water resources make him a natural choice

to lead our efforts on water policy. Our shared approach of finding common ground with our agricultural and environmental communities is part of my ongoing commitment to our state's water future."

"Thank you to Commissioner Fried for the opportunity to lead this office of paramount importance to the water and environmental resources of our great state," said Pettit. "I enthusiastically share the commissioner's vision of finding common ground with agricultural and environmental communities in pursuit of healthy ecosystems and watersheds, as well as her respect for the role and efforts of the agricultural community and other stakeholders in achieving that vision."

Pettit had previously served in the Office of Counsel for both the South Florida Water Management District and the Southwest Florida



PHOTO/FLORIDA DEPARTMENT OF AGRICULTURE

Commissioner Fried announces her new Director of Agricultural Water Policy while at the South Florida Water Management District in West Palm Beach.

Water Management District, and most recently served as the policy and legislation manager for Palm Beach County Utilities, coordinating with state and federal regulatory agencies on water and environmental policy.

LOCAL

New tower truck, engine to enhance Osceola County public safety



A ceremony for a new tower truck and fire engine that will enhance public safety in district 1 was held at Station 72 in Celebration on Tuesday, Osceola County officials said.

The two pieces of apparatus represent a \$1.7 million investment in public safety. Following the current standard, the new Pierce Impel pumper will result in increased reliability, added features and lower maintenance costs as it replaces an older model with 14 years of service and 230,000 miles on its odometer. The tower truck, with aerial ladder/platform, replaces a 16-year old unit that has logged 315,000 miles. The tower is a critical piece

of fire-fighting equipment that can be used for elevated rescues and as a working platform with two nozzles to apply water to a fire.

"It's important to me that our homes, property and lives are safe. That's why it is vital that our first-responders have the best training, best facilities and best equipment," said Peggy Choudhry, district 1 county commissioner - home for the new tower and engine. "I think the people of Celebration and District 1 can be proud that these resources will be serving them for many years to come. This continues the County's efforts to make sure our first-responders are ready for any emergency."

Osceola Fire Rescue displayed the time-honored traditions of the fire service with a "push-back" ceremony. The first part of the ceremony involved washing, then drying off the new equipment. Then firefighters pushed the new vehicles into the firehouse, a tradition that dates back to the 19th century when horses could not properly back into the station with the wagon attached.

"This ceremony of transferring old to new helps us to remember the past and focuses us on our duty," said Chief Robert Sorenson. "Now this tower and engine are ready to help our firefighters protect Osceola County citizens."

PHOTO/OSCEOLA COUNTY
Osceola County held a ceremony at Station 72 in Celebration to welcome a new tower truck and fire engine. The tower truck, with aerial ladder/platform, replaces a 16-year old unit that has logged 315,000 miles. The engine replaces an older model with 14 years of service and 230,000 miles on its odometer.

Call 407-892-8502 today to schedule your personal tour.

- Assisted Living
- Respite
- Day Service
- Restaurant Dining
- Fun Activities
- Personalized Assistance

www.SavannahCourtStCloud.com
3791 Old Canoe Creek Road, St. Cloud, FL 34769
Signature community of Senior Living Management Corp.

Assisted Living Facility License No. 9917

LEGION

Continued from Page 1

Progress stalled after Hawk termed-out as the group's historian, but the legion member said he would like to see someone take up the effort once again.

In 1923, Post 10 officially named its charter in honor of the first two Kissimmee soldiers killed during battle in World War I - William Thomas Makinson, First Lt. Col. "A" 56th Infantry and Nathan Bryan Carson Jr., Pvt., 5th Marine Regiment.

Post 10 has undergone a few renovations during its 100-year history. The first came in the 1950s, when the current main building was established, followed by another extension in the 1970s, according to Post Commander Dan Bush.

During its most recent renovation to the bar room in 2015, Hawk and other members discovered a vintage 1950s Pepsi can hidden in the wall.

"It really hit home how much history is in the place," he said. "We all decided to save it and sign it as a reminder."

Focusing on outreach to veterans, service members and communities, the legion evolved into one of the most influential nonprofit groups in the country with 14,000 posts worldwide. It is also the oldest federally recognized veterans' group in the United States.

The American Legion is a nonpartisan, not-for-profit organization with major political influence fostered by grassroots involvement in the legislative process from local districts to Capitol Hill. Its lobbying branch has been instrumental in securing rights and benefits for veterans and is credited on a national level



PHOTOS/AMERICAN LEGION POST 10

Above, members of the American Legion host a Memorial Day service behind the Post 10 building in 1975. Below, the legion hosts an Easter egg hunt for children, also in 1975.



in helping establish the GI Bill in the 1940s as well as the department of Veterans' Affairs (VA).

Post 10 continues to create history every day in Kissimmee through programs like Project Vet Relief, a state-chartered outreach that provides former service members with short-term grant assistance.

The local charter has about 500 members and is also looking to expand its

presence with community and youth-oriented service programs.

"We're really trying to get the word out about what we have here for veterans and their families," Bush said. "There's a lot of things we can offer folks."

The history of Post 10 is the first of a two-part series exploring the local American Legion charter. Look for our upcoming follow-up to learn about its modern operations and vision for the future.

ST. CLOUD CIVIC CENTER
BUILDING B
3001 17th St.
St. Cloud, FL 34769

2019 CAREER FAIR

FRIDAY MAY 31 10am - 2pm

SPONSORED BY: STARLING, OUC (The Reliable One), ST. CLOUD CHAMBER

STCLOUDFLCHAMBER.COM

PATIO FURNITURE

Buy at the FACTORY and SAVE!

Choose from **300 Fabrics!**
1 week delivery!

Wicker, Aluminum, & Cast
Up to **40% OFF**
sugg. retail

Ask about our **LIFETIME SERVICE**

Immediate Delivery • Wholesale Prices • Family Owned & Operated

Palm Casual's Money Back Guarantee
If you can find a better value in patio furniture or for any other reason wish to return your furniture, you may do so within 30 days for a full refund

ORLANDO 3100 N. John Young Pkwy. 2 miles North of West Colonial 407-299-9188 Mon.-Sat., 8 am - 5 pm	SOUTH ORLANDO 11701 S. Orange Blossom Tr. 1-1/4 Miles North of 417 407-438-2330 Mon.-Sat., 8 am - 5 pm	WEST ORLANDO 17175 W. Colonial Dr. town of Oakland 407-905-0078 Mon.-Sat., 8 am - 5 pm	EAST ORLANDO 1460 N. Alafaya Trail Orlando, Florida 32828 407-930-6296 Mon.-Sat., 9 am - 6 pm
---	--	--	---

www.palmcasual.com

The #1 Manufacturer of Patio Furniture in Florida Since 1979

OSCEOLA NEWS-GAZETTE

Year 128- No. 42

Publisher
TOM OVERTON
Editor

BRIAN McBRIDE
Sports Editor

KEN JACKSON
Entertainment Editor

JENNIFER DIDOMENICO
Production Manager

ANGELIQUE PRIORE
Circulation Manager

KATHY BECKHAM
(USPS Number 513540)

(ISSN 1060-1244) Published each Thursday and Saturday for \$52 per year by American Hometown Publishing. All rights reserved. Periodicals postage paid at Kissimmee, FL

Postmaster: Send address changes to:
Osceola News-Gazette
108 Church St., Kissimmee, FL 34741

The Osceola News-Gazette is published by American Hometown Publishing Phone 407-846-7600. Fax 407-846-8516. Email at news@osceolanews gazette.com. The Osceola News-Gazette is available online at: www. around osceola.com.

American Hometown Publishing cannot be held responsible for advertising claims. We reserve the right to refuse or discontinue any advertising, and to edit editorial content. All materials in these publications are copyrighted. Publisher will not be liable for any errors in advertising to a greater extent than the cost of the space occupied by the error, and accepts responsibility only for an error in the first week's issue.

VIEWPOINT

Letters To The Editor • Opinions • Columnists

OUR VIEW

Take time to remember those who made the ultimate sacrifice



It would do us all well this weekend – the Memorial Day weekend – to take a step back from all political rhetoric and unite to honor the fallen heroes who have provided our liberty.

It seems the very least we can do.

Memorial Day was designated by our government to honor the millions of servicemen and servicewomen who have died fighting for this nation.

It began in 1868 to honor fallen Civil War soldiers, and after World War I the sacrifices of all U.S. service personnel in all wars were recognized.

In 1971, Congress designated the fourth Monday of May to be Memorial Day, creating a three-day weekend.

So, on Monday, government officials and veterans organizations will gather in parks and cemeteries around the nation to remember those who sacrificed themselves to ensure our freedom.

Few ordinary citizens will attend these solemn tributes.

Most of us will be at the malls and the beaches, enjoying the day with our thoughts far away from the horrors that those deceased service personnel endured.

Every man and woman who serves today is a volunteer who understands the dangers of his or her profession.

They routinely undertake challenges that would make most of us flinch, that we couldn't endure.

They do it with

determination, with skill, and with pride.

They willingly place themselves in danger so that our society can thrive.

They deserve our undivided thanks, and our prayers.

If you can't make time to attend an official Memorial Day ceremony, perhaps you might pause a moment or two to remember and thank those who gave so much so that we might enjoy

opportunities today that are the envy of the world.

In honor of Memorial Day, the News-Gazette is republishing the poem called "In Flanders Fields." It is a war poem in the form of a written during World War I by Lieutenant-Colonel John McCrae. "In Flanders Fields" was first published on Dec. 8 of that year in the London magazine Punch. It is one of the most quoted poems from the war.

In Flanders Fields

In Flanders fields the poppies blow
Between the crosses, row on row
That mark our place; and in the sky
The larks, still bravely singing, fly
Scarce heard amid the guns below.
We are the Dead. Short days ago
We lived, felt dawn, saw sunset glow,
Loved and were loved, and now we lie
In Flanders fields.
Take up our quarrel with the foe:
To you from failing hands we throw
The torch; be yours to hold it high.
If ye break faith with us who die
We shall not sleep, though poppies grow
In Flanders fields.



Your Digital Advertising Dollar\$

What are you paying for?

Placement fee • Creative fee

Production fee

Agency commission fees

Worthless impressions

Bot clicks • Month old reports

Overpaid-for website that doesn't work right

Generic social media posts

Third party vendors • Interns

Tired of paying but not getting real return on investment?


Real. Digital. Solutions.



In business to help your business.

Call 407-846-7600

Email: toverton@osceolanewsgazette.com



Is the **STUFF** at your house piling UP?

Sell it in the Classified section today!*

Sell it for FREE when your stuff is priced lower than \$100.

Call Jody for low prices on stuff valued over \$100.

321-402-0423

**FOR
AUTOS, BOATS
CAMPERS, ETC**

Call Jody TODAY for more details!

321-402-0423

*The asking price of your items must be in your ad to receive tiered pricing. Flat rates, no discount for early cancellations.

Three men given extensive jail terms for 3 robberies, 2 in Kissimmee

Three Orlando residents were given extensive prison sentences for committing three armed robberies, two in Kissimmee.

U.S. District Judge Paul G. Byron has sentenced Travis B. Hall, 38, of Orlando to 15 years in federal prison, and Antonio Mobley 43, of Orlando, to 14 years and 11 months in federal prison, for committing armed robberies

at convenience stores in the Orlando area and for brandishing firearms during these crimes of violence.

In addition, Derrick M. Davis, 38, of Orlando, was sentenced to 14 years and 7 months' imprisonment for participating in the robberies.

According to court records, on March 1, 2018, at 8:50 p.m., Hall and Davis robbed a convenience store

at a Sunoco gas station in Kissimmee. Davis planned the robbery and drove Hall to the store, where Hall began filling a large trash bag with cartons of cigarettes. The clerk on duty got into a shoving match with Hall, after which Hall lifted up his shirt to display a firearm in his waistband and then completed the robbery. Davis and Hall sold the stolen

cartons of cigarettes to a cigarette vendor in exchange for cash.

On March 2, 2018, at 7:10 p.m., Davis, Hall, and Mobley robbed a convenience store at a Mobil gas station in Ocoee. Davis planned the robbery, drove Mobley and Hall to the store, and provided Mobley with a firearm. After entering the store, Mobley placed a clerk in a headlock and held

the firearm to the attendant's head, while Hall filled a trash bag with cartons of cigarettes. Davis, Hall and Mobley then sold the stolen cartons of cigarettes to a cigarette vendor in exchange for cash.

On March 2, 2018, at 10:08 p.m., Davis, Hall, and Mobley robbed another convenience store at a Marathon gas station in Kissimmee. Davis drove Mobley and Hall to

the store and then again provided Mobley with a firearm. After entering the store, Mobley held the clerk at gunpoint while Hall filled two trash bags with cartons of cigarettes. Hall and Mobley then fled with the firearm and cigarettes.

Hall and Mobley pleaded guilty on Oct. 10, 2018. Davis pleaded guilty on Feb. 27, 2019.

BOARD

Continued from Page 1

Even representation from a federal lawmaker spoke out in opposition.

"Let's do this the right way," said Vivian Rodriguez, outreach director for U.S.

Congressman Darren Soto's office. "Give them highly trained resource officers to protect them, and keep teachers focused on teaching our kids."

Action needed to take place quickly on the item one way or another so that a plan can be in place when the new school year begins, said Board Member Ricky

Booth after public comment closed.

He emphasized that not only is barring employees from carrying weapons a violation of current school board policy, a lengthy public hearing process would have to take place to change it.

"It can't change in one meeting overnight," said Board Chair Clarence Thacker.

But members agreed with residents that arming educators shouldn't happen in Osceola County.

"The board agrees with the wisdom of folks who came here to speak tonight," said School Board Member Kelvin Soto. "Why would we adopt a bad idea? So, we're not."

The board ultimately approved the following:

- Not to arm teachers or

staff through the guardian program.

• To allow charter school boards to make their own decisions about arming teachers while encouraging them to continuing using school resource officers (SROs).

• Authorize the district superintendent to move forward with finalizing SRO funding for the 2019-20 year.

LANDFILL

Continued from Page 1

FHP enforcement

The statement from Waste Connections was released to the media hours after two coal ash trucks headed to the J.E.D. landfill east of St. Cloud were cited for overweight violations by Florida Highway Patrol troopers.

Two violations on trucks hauling coal ash to Osceola County were discovered in less than four hours during a Florida Highway Patrol (FHP) enforcement inspection Wednesday morning.

The investigation follows numerous complaints over about trucks heading to the J.E.D. Solid Waste Facility east of St. Cloud.

Troopers stopped to weigh and inspect trucks for three in a half hours near U.S. Highway 192 and State Road 441 Wednesday morning, according to a FHP report.

All types of commercial motor vehicles were stopped, including sod trucks, garbage trucks and trucks hauling coal ash.

Two trucks hauling coal ash were cited for being over the weight limit by more than 5,000 pounds, said FHP Public Information Officer Sgt. Kim Montes. Trucks entering the landfill aren't supposed to exceed 88,000 pounds.

None of the trucks hauling coal ash were found to have unsecured loads or falling debris, Montes noted, despite comments made by some residents and protesters last week.

Ribar emphasized in the letter that the landfill is legally permitted to accept coal ash and maintained that the material is not toxic or hazardous as currently defined by the Environmental Protection Agency.

"The material has been thoroughly tested to ensure that it is within the threshold of allowable constituents," the letter stated.

What led up to this?

On April 1, Osceola government gave a green light to Waste Connections to import ash to the J.E.D. landfill from an electric company in Puerto Rico called Applied Energy Systems (AES).

The job was good until the end of the year, and officials said roughly 200,000 tons is likely to get trucked in - though nothing in the contract prevents Waste Connections from accepting more from AES.

The amended agreement between Waste Connections and the county appeared last-minute on April 1 with no input from residents or discussion from county commissioners prior to approval.

News of the deal broke May 3. A series of protests, emotional county board meetings and anger from residents over a lack of government transparency have ensued.

Waste Connections says it can't get out of AES deal

When a stream of concerned citizens confronted local leaders May 13 demanding repeal of the April 1 contract, they were told the county's hands were mostly tied.

"To get out of that contract," said County Attorney Andrew Mai, "we would need to get their (Waste Connections) consent."

That's why Osceola County sent a letter to the company two days later.

But Waste Connections isn't the one producing a mountain of coal ash outside a power plant in Guayama, Puerto Rico.

AES is. The AES Corporation is a Fortune 500 company that generates and distributes electrical power in 15 countries. Since 2002, when its coal-fired electricity plant was opened in Puerto Rico, it has been littering the territory with toxin-laden coal ash waste.

Over the past 17 years, the Virginia-based company, which produces 17 percent of the island's electricity, is responsible for roughly 400,000 documented tons of coal ash dumped without adequate safeguards, according to Puerto Rico's Center for Investigative Journalism (Centro de Periodismo Investigativo) and other media reports.

Mounting protests and political pressure have forced AES to find an off-

island location to dispose of thousands of tons of coal ash.

AES officials said they've been on the hunt for a place to dump since at least November. Waste Management took about 150,000 tons off the company's hands last year, when shipments arrived in Jacksonville, according to maritime activity records.

But then the deal fell through, and Waste Connections won the competitive bid with AES. Ships carrying coal ash departed the island heading to Manatee Bay port near Tampa one day after commissioners amended Waste Connections' contract, allowing the corporation to move forward with AES.

Waste Connections has refused to disclose how much money its contract with AES is worth.

Now, Waste Connections' is claiming its hands are also tied.

"The binding contract with our customer prevents us from being able to immediately cease accepting the material," Ribar stated in the Wednesday letter.

The statement was emailed to media outlets by the county after business hours.

To read the entire letter, go to www.aroundosceola.com.

CALL NOW & SAVE ON YOUR NEXT PRESCRIPTION



World Health Link

Toll Free Phone
1-855-337-3592

Drug Name	Qty (pills)	Price*	Drug Name	Qty (pills)	Price*
Viagra 100mg	16	\$48.00	Ranexa ER 500mg	200	\$190.00
Viagra 50mg	16	\$45.00	Myrbetriq 50mg	90	\$365.00
Cialis 5mg	84	\$150.00	Actigall 300mg	300	\$225.00
Cialis 20mg	20	\$135.00	Bystolic 5mg	84	\$115.00
Levitra 20mg	30	\$130.00	Eliquis 5mg	168	\$605.00
Stendra 200mg	16	\$260.00	Spiriva Respimat 2.5mcg	180 ds	\$235.00
Spiriva 18mcg	90	\$190.00	Namenda 10 mg	84	\$30.00
Advair 250mcg/50mcg	180 ds	\$205.00	Prempro 0.3mg/1.5mg	84	\$105.00
Vagifem 10mcg	24	\$115.00	Estring 7.5mcg/24hr	1	\$120.00
Premarin 0.625mg	84	\$95.00	Restasis 0.05 %	90 ds	\$225.00
Combivent 18mcg/103mcg	600 ds	\$140.00	Combigan 0.2%/0.5%	15 ml	\$140.00
Symbicort 160mcg/4.5mcg	360 ds	\$215.00	Azilect 1mg	100	\$325.00
Entocort 3mg	100	\$130.00	Janumet 50mg/1000mg	168	\$330.00
Januvia 100mg	84	\$260.00	Lumigan 0.01%	9 ml	\$80.00
Aggrenox 200mg/25mg	200	\$140.00	Flovent HFA 110mcg	360 ds	\$160.00
Abilify 5mg	84	\$140.00	Jardiance 25 mg	84	\$416.00
Colcrys 0.6mg	100	\$110.00	Retin-A Cream 0.05%	40 g	\$80.00
Ventolin 90mcg	600 ds	\$80.00			
Vytorin 10mg/40mg	90	\$155.00			
Xifaxan 550mg	100	\$170.00			
Asacol 800mg	300	\$250.00			
Vesicare 10mg	100	\$165.00			

- ✓ Over 1500 Medications available
- ✓ Price Match Guarantee
- ✓ Call for Free Price Quote
- ✓ Prescriptions Required
- ✓ CIPA Certified

All pricing in U.S. dollars and subject to change without notice. We accept Amex, Electronic Checking, Personal Check or International Money Order. *Prices shown are for the equivalent generic drug if available.*

Mailing Address: World Health Link, PO Box 42 Station Main
Winnipeg, MB R3C 2G1 Canada

CODE MC11

CITY OF KISSIMMEE 1 8 8 3

CURBSIDE GARBAGE COLLECTION SERVICE

Will run as normal on
Memorial Day
Monday May 27th

For more information call the City of Kissimmee at 407-518-2507

WHERE TO WORSHIP

Living Waters Church of God

1001 W. Carroll St.
Kissimmee; 407-847-6387

Michael Biagioni Ministries

2429 Oak Hollow Drive
Kissimmee; 407-932-4369
www.michaelbiagioni.com

Narcoossee Baptist Church

870 N. Narcoossee Road
St. Cloud; 407-709-3481
www.nbaptistchurch.org/

Neptune Road Baptist Church

1620 Neptune Road
Kissimmee; 407-847-8174

New Beginnings Baptist Church

2001 Bulldog Lane
St. Cloud; 407-325-2915

New Life Free Will Baptist Church

1211 Ocean St., Kissimmee
(behind Crazy Vern's Car Wash)
407-460-6411

North Kissimmee Baptist Church

425 W. Donegan Ave.,
Kissimmee
407-847-5372

Outreach Church of Jesus

2231 Fortune Road
Kissimmee
407-504-7078

Peace Lutheran Church

3249 Windmill Point Blvd.
Kissimmee
407-870-5965
www.peacelutheran
kissimmee.org

Peace United Methodist Church

13502 Town Loop Blvd.
Orlando; 407-438-8947
www.peaceumcorlando.org

Poinciana Christian Church

3181 Pleasant Hill Road,
Kissimmee; 407-870-9700
www.poincianacc.org

Poinciana Pentecostal Church

4912 Old Pleasant Hill Road
Kissimmee
407-944-1151

Primera Iglesia Cristiana en Kissimmee Asambleas de Dios

2031 Simpson Rd.
Kissimmee
407-348-6461

Real Life Christian Church - Hunter's Creek

3232 N John Young Parkway
Kissimmee
352-394-3553
www.real.life/#8mkib

Redemption Church

920 Osceola Parkway
Kissimmee; 407-247-9993
www.redemptionchurch.life

Renovation Life Church

(Osceola YMCA)
2117 W. Mabbette St.
Kissimmee; 321-697-0071
www.renovationlife
church.com

St. Cloud Church of Christ

904 Florida Ave., St. Cloud
(corner of 9th St.)
407-957-8044

St. Cloud Church of God

501 Dakota Ave., St. Cloud
stcloudchurchofgod.com

St. Cloud Missionary Baptist Church

2400 10th St., St. Cloud
407-892-3444
www.scmcbc.us

St. Cloud Presbyterian Church

909 10th St., St. Cloud
407-892-2813
www.stcloudpresbyterian.org

St. James AME Zion Church

719 N. John Young Parkway
Kissimmee
407-847-3025

St. John's Episcopal Church

1709 North John Young
Parkway, Kissimmee
407-847-2009; stjohs-ec.com

St. Luke & St. Peter Episcopal Church

2745 Canoe Creek Road
St. Cloud
407-892-3227
www.lukeandpeter.org

St. Nicholas Anglican Church

1792 S. Orange Blossom Tr.
Kissimmee
407-344-2700
www.stnicholasanglican.com

St. Rose Of Lima Catholic Church

3880 Pleasant Hill Road
Kissimmee
407-932-5004; srlcc.org

SUBMIT YOUR CHURCH

BRIAN MCBRIDE EDITOR

EMAIL BMCBRIDE@OSCEOLANEWSGAZETTE.COM

THERE IS NO CHARGE FOR A SUBMISSION.

Due to space constraints, the News-Gazette cannot guarantee that all church listings submitted will be published in the Worship page every Saturday edition.

Shiloh Missionary Baptist Church

604 N. John Young Parkway
Kissimmee
407-846-0544

Solid Rock Church of God

1904 Michigan Ave.
Kissimmee; 407-847-3500
solidrockchurchofgod.org

Tabernaculo de Poinciana

4937 Old Pleasant Hill Road
Kissimmee
407-334-6508
Pastorjosesantiago.com

Trinity Lutheran Church

3016 W. Vine St.
Kissimmee
407-847-4204

The Uperward Call Church

3272 Canoe Creek Road
St. Cloud
407-593-2930

American Sign Language Congregation of Jehovah's Witnesses

2281 N. Thacker Ave.
Kissimmee; 407-910-2067
www.jw.org

Bible Baptist Church

1500 E. Vine St, Kissimmee
407-847-4068; www.
BibleBaptist Kissimmee.
com or www.BBC-HCS.org

Casa Del Espiritu Santo

722 N Main St, Kissimmee
407-655-5816

Campbell City First Missionary Baptist Church

4463 Bryan Ave.
Kissimmee
407-935-1802 or
865-566-8579

Canoe Creek Christian Church

4080 Pine Tree Drive
St. Cloud; 407-891-1492
www.canocreek.org

Casa de Bendicion, Inc

2525 Fortune Road,
Kissimmee; 407-483-7845
<https://www.facebook.com/cbendicion/>

Casa De Generaciones

1219 Ingram St
Kissimmee; 407-914-6068

Catalyst Community Church

14500 Landstar Blvd
Orlando, 32824
<http://www.catalystcommunitychurch.net/>

Christian Life Church

2750 Partin Settlement Road
Kissimmee
407-847-7631

Christ Our Savior Fellowship

915 New York Ave.
[VFW Hall]
St. Cloud; 407-922-2409

Church Alive

3674 Old Canoe Creek Road
St. Cloud

The Church of Jesus Christ of Latter-day Saints

2821 Old Canoe Creek Rd.
St. Cloud, FL 34772
407-892-5568; www.lds.org

The Church of Jesus Christ of Latter Day Saints

1900 N. John Young Parkway
Kissimmee
407-847-3978

Community Church at Celebration

501 Celebration Place
Kissimmee; 407-494-4644
www.celebration
communitychurch.com

Community Presbyterian Church in Celebration

511 Celebration Ave.
Celebration
407-566-1633
www.commpres.com

Church Of Spiritual Awakening

909 E. Oak St. Suite B
Kissimmee; 407-343-9062
www.churchofspiritual
awakening.com

Church Of The Nazarene

1900 Michigan Ave.
St. Cloud; 407-892-8184

The Connection Church

700 Generation Point
Kissimmee
407-744-7007
www.connectionchurch.net

Cornerstone Family Church

2925 Canoe Creek Rd.
St. Cloud; 706-379-1571
www.cornerstonefamily.com

Cornerstone Fellowship Baptist Church

2916 Cialella Pass
St. Cloud, 407-498-8316

Corpus Christi Catholic Church

1050 Celebration Ave.
Kissimmee; 321-939-1491
www.corpuschristi.church

Crossroads Baptist Church

3797 Edsel Ave.
St. Cloud; 407-891-8688
www.lifeatthecrossroads.com

Destiny Church Of Foursquare

101 W. Cypress St.
Suite H, Kissimmee
407-870-1594

The Dwelling Place Church

4730 W. Irlo Bronson
Memorial Hwy., Kissimmee
407-917-2354
www.tdpchurchfl.com/

Eastern Avenue Baptist Church

1001 Eastern Ave.
St. Cloud; 407-892-4644

El Tabor Church

5625 Orange Ave.
Kissimmee; 407-343-9050

Emmanuel Baptist Church

2627 Lehigh Ave., Kissimmee
407-846-8230
www.ebckissimmee.com

Faith Community Church

1990 Neptune Road
Kissimmee; 407-846-0157

Faith Community Church of Holopaw

5000 Holopaw Road
Holopaw



Cremation Services:
Affordable, Simple, Dignified



www.conradandthompson.com

511 Emmett Street, Kissimmee, FL
407-847-3188

061116.SNG

Owning our crematory means
we control the process...
and the prices.

We are committed to offering secure cremation services. And we are sure of that because we own and operate the only crematory in the county using the strictest quality control measures.

For more information on our cremation services, please contact us at...



Osceola Memory Gardens
Kissimmee
(407) 847-2494
1717 Old Boggy Creek Road
Kissimmee, FL 34744

Osceola Memory Gardens
St. Cloud
(407) 957-2511
2000 13th Street
Saint Cloud, FL 34769

Osceola Memory Gardens
Poinciana
(407) 931-4811
3175 Pleasant Hill Road
Poinciana, FL 34746



© adfinity

We can make it easier for those you love.

060318.SNG

BUDGET AIR SUPPLY

We repair all brands of air conditioners and pool heaters.

Evenings & Weekend Service • No After Hours Charge

YES! WE FINANCE!
Credit approval required.

A/C Units Installed from \$49/mo.* • Pool Heaters Installed from \$59/mo.*

863.248.5900

THE CRAZIEST PRICES BUDGETAIRSUPPLY.COM




#CAC1818793

*credit approval required. Prices subject to change without notice.



SPORTS



State champs

SportsRock gymnasts finish fourth, bring home awards.

Page 8.

Local & National Sports • Sports Commentary

▶ **CONTACT**
KEN JACKSON
 OSCEOLA NEWS-GAZETTE SPORTS EDITOR
EMAIL KJACKSON@OSCEOLANEWSGAZETTE.COM
TWITTER @OSCEOLASPORTS

OBC ALL-SPORTS CHAMPIONSHIP

It's a Dogs-eat-dog world, again; SC 3-peats

▶ Bulldogs use a huge spring season to keep the big trophy

By Ken Jackson
Sports Editor

The St. Cloud Bulldogs, for the third year in a row, are the Orange Belt Conference All-Sport champions, scoring the most points based on conference finishes among the eight public schools.

The race, like it always seems to be, was tight coming out of the winter, with St. Cloud (89 points) trailing leader Harmony (90), and Celebration (84) also in the conversation.

The Bulldogs won just three OBC championships among the 10 spring sports offered — the same number as Celebration — but they finished second in six other sports, with a third place its lowest finish.

Thanks to those championships in softball, boys track and fishing — a new addition to the OBC scoring with five schools fielding teams — the Bulldogs romped to 71 spring points to finish the year with 161 points, way out ahead of Harmony (145).

Celebration, which outscored Harmony in the spring (57-55) was third (140), followed by Osceola (121), Gateway (77.5), Tohopekaliga (67, sixth

ORANGE BELT CONFERENCE ALL SPORTS STANDINGS FINAL STANDINGS

St. Cloud, 161 points

Harmony, 145
 Celebration, 140
 Osceola, 121
 Gateway, 77.5
 Tohopekaliga, 67
 Liberty, 63
 Poinciana, 47.5

in its first year of competition), Liberty (63) and Poinciana (47.5).

St. Cloud and Athletic Director Eric Godfrey got to accept the All-Sports Trophy at the county athletic banquet on May 15, but he gave all the credit to a coaching staff very veteran in many of those spring spots.

“Bottom line, this honor goes out to our coaches and how they run their programs,” he said. “We kept ourselves in it through the fall and winter and we were right there, and I know those other schools have really strong programs. In the spring, in many cases we stayed more than one point ahead of Harmony to take, and then keep, the lead.”

“We’ve been traditionally strong in spring, in softball, boys weightlifting



NEWS-GAZETTE PHOTO/KEN JACKSON

St. Cloud Athletic Director Eric Godfrey (second from left) and Principal Nate Fancher (center) pose with the OBC All-Sports Trophy at the county athletic banquet May 15. With them are Superintendent Debra Pace and fellow county administrators Scott Fritz and Laura Rhinehart.

and track. This year we were also strong in flag football with a coaching change after being beaten by (Harmony for a decade)."

Celebration won conference titles in both boys and girls tennis — and won regional matches for the first time in school

history, and in boys volleyball en route to the Storm reaching the state tournament for the second straight year.

Osceola was OBC champ in baseball and girls track. Harmony won in boys weightlifting, and Gateway claimed its first-ever girls flag football OBC title.

All-County boys tennis: Moutran a leader for Celebration in victory — and defeat

By Ken Jackson
Sports Editor

The mark of Celebration sophomore Alex Moutran's tennis season may not have been the run through the regular season and district tournament, when he never lost a match — impressive for a No. 1 line player who always matches up against opponents' toughest players.

His most impressive moment for the Storm this season may have come the morning of the regional semifinals against Tampa Newsome.

Moutran was sick the night before, and received IV fluids in the hospital for a stomach bug. Knowing he wasn't feeling his best, he chose to play in his No. 1 slot for the Storm, thinking

at worst he could gut out a set or two.

“If I didn't go, then our No. 2 would have to move up to 1, 3 move to 2,” he said. “But if I played we could keep the lineup the same, and the guys would be in their familiar spots, which helped because it was the playoffs.”

Moutran retired, but the Storm beat Newsome, 4-3, to

win a regional match for the first time in school history. Moutran also qualified for the state singles draw, but only lasted one match. Still, he's the Osceola News-Gazette Boys Tennis Player of the Year.

Although just a sophomore, he said he relished the chance to play No. 1 singles and doubles on a team full of newcomers, all from Venezuela, who spoke a slightly different version of Spanish than the Portuguese he learned in his native Brazil.

“I was the only returning player, but we still did better as a team than last year,” Moutran said. “But I could have done better at state. I'm looking forward to that challenge again next year.”

Moutran took up the game at age 8 in his native Brazil, and three years later he became the top 11-year-old in the country. His family left home to come to Florida for a better economic climate, and to give him a chance to play against better competition.

That last part's come true. Moutran is ranked in the top 50 in statewide youth Under-16 youth rankings. He said he wants to play in college, where he'd also go to pursue a business degree — he carries a 4.0 weighted GPA in Celebration's IB program.

“Yes I want to play in college, and see where my game goes from there,” he said. “I'd love to play professionally but I'm taking one step at a time.”

See **Moutran**, Page 8.

Ito returns to Kissimmee for WBO title defense tonight

By Ken Jackson
Sports Editor

A junior lightweight boxing title showdown headlines a prominent Memorial Day Weekend card tonight from Osceola Heritage Park that will be shown live on ESPN and ESPN Deportes beginning at 10 p.m.

Last summer, Masayuki Ito won the WBO title last in Kissimmee and he's back for a title defense against 2012 U.S. Olympic boxing team captain and U.S. Marine Corps veteran Jamel “Semper Fi” Herring.

“I am excited to return to the United States to defend my world title,” Ito told ESPN Top Rank last week. “I will be at my best, as I know Herring is a tough and experienced fighter. While I ultimately want to unify the 130-pound division, Herring is the task at hand. There is no sense in talking about the future until I take care of business (tonight).”

Ito (25-1-1, 13 KOs) claimed the vacant WBO junior lightweight title with an upset decision win over Christopher “Pitufo” Diaz at the Kissimmee Civic Center last July. The Diaz fight marked Ito's United States debut.

Herring (19-2, 10 KOs), who served two tours of duty in Iraq as a field electrician, said he dedicates the fight to the memory of his daughter, Ariyanah, who would have turned 10 today but died of sudden infant death syndrome.

“I have tremendous respect for Ito, but I plan on being his most difficult challenge,” he said. “I don't want to release too much of the game plan, but I won't be bullied like his last two opponents once the bell rings.”

The Ito-Herring bout headlines the Top Rank on ESPN card that also includes a 10-round lightweight co-feature between Puerto Rico's own Jose “Sniper” Pedraza (25-2, 12 KOs), the former IBF junior lightweight

See **Boxing**, Page 8.



NEWS-GAZETTE PHOTO/KEN JACKSON

Celebration's Alex Moutran, shown here serving during a match in the Class 4A regional playoffs, won every singles match he played through regular season and district tournament.

BOXING

Continued from Page 7

world champion, and Antonio Lozada Jr. (40-2-1, 34 KOs).

Tickets are \$50 for general admission and \$100 for VIP ringside.

The entire undercard will stream live in the United States exclusively on ESPN+ starting at 6:30 p.m. Eastern and will showcase a host of prospects in competitive matchups. That card will have a local flavor, as Kissimmee's own and Osceola High alum Antonio Vargas (10-0, 4 KOs), who represented the United States at the 2016 Rio Olympics, will fight Jose Maria Cardenas (16-4, 13 KOs) in an eight-round bantamweight bout.

The card also includes: A 10-round featherweight bout between prospects

Adam Lopez (12-1, 5 KOs) and Puerto Rican puncher Jean Carlos Rivera (15-1, 10 KOs);

Fast-rising flyweight Jeyvier Cintron (10-0, 5 KOs), also a former Olympian (2012 and 2016, for Puerto Rico) challenging one-time super flyweight world title challenger Koki Eto (24-4-1, 19 KOs) in a 10-rounder;

An eight-round super middleweight bout between Steve "So Cold" Nelson (13-0, 10 KOs) and Victor "The Spartan" Darocha (8-4-1, 6 KOs);

Middleweight dynamo Edgar "Pachanga" Berlanga (10-0, 10 KOs) will look to make it 11 first-round KOs in as many fights against Hungarian veteran Gyorgy Varju (7-4, 4 KOs) in an eight-rounder.

SPORTS BRIEFS

SportsRock Gymnastics has three state champions, fourth-place team finish

SportsRock Gymnastics, located in Kissimmee, competed at the USA Gymnastics Xcel Florida State Championships in Lakeland last month, and brought three age-group state championships home to Osceola County.

Valentina Abril and Aliya Lopez won on the vault, uneven bars and won All-Around honors. Gaby Ortiz was a winner on the vault.

Special mention goes to Victoria Gonzalez (second place on vault) and Jayde Cherba (sixth on floor exercise). The team combined to earn fourth place in the state.



SUBMITTED PHOTO

SportsRock Gymnastics' state championships competitors: Back from left, Gaby Ortiz, Victoria Gonzalez, Valentina Abril. Front: Jayde Cherba, Aliya Lopez.

DONNIE DANIELS New Construction Commercial & Residential
Sewer Video Camera Repair Repipe Remodels Backflow Testing
PLUMBING INC.
407-847-0339 Established in 1978
4411 Tami Lane, Kissimmee, FL 34746 CFC044170 010517TING

► **KPD Howard & Baxter Scholarship Golf Tournament**

The second installment of the Sgt. Sam Howard and Officer Matthew Baxter Memorial Golf Tournament will be held May 31 at Eagle Creek Golf Club. 8:30 a.m. shotgun start. Cost is \$75 per person or \$300 per foursome, and includes golf, a BBQ lunch, raffle prizes and a silent auction. Corporate drink

station, hole and other sponsorships are also available. Last year the tournament was a huge success with many of the entry positions filling rather quickly. All skill levels are invited to participate. Proceeds from this event will be contributed to the Valencia College Foundation. For information, contact Kissimmee Police Officer Mark Morris or any member of the Kissimmee Business Watch Community.

► **Top Gun basketball shooting camp**

The annual Top Gun Basketball Camp will be held June 3-7 from 8 a.m.-noon at the St. Cloud High School gym for children in grades 4-12. Camp fee is \$100 and includes camp shirt and daily drink and snack (campers should bring water daily). For an additional \$40, campers can stay for "Overtime" until 1:30 p.m. and play full court games. Camp often fills up

(only 30 spots available for Overtime) and registration will be available at the door only if spots are available. Campers learn the finer points of shooting and passing from the St. Cloud High coaching staff and volunteers. For information contact Bulldogs Coach Chad Ansbaugh (chad.ansbaugh@osceolaschools.net) or Steffanie Ansbaugh (c6923a@yahoo.com)

► **St. Cloud Volleyball Camp**

The annual St. Cloud Volleyball Camp will take place June 10-13 from 8:30 a.m. to noon each day in the St. Cloud High School gym. Led by Bulldogs girls and boys volleyball coach Ettie Singleton, the week of instruction is for boys and girls in grades 4-10. Camp fee of \$90 includes a t-shirt. Registration can be mailed by June 1 (to 2000 Bulldog Lane, St. Cloud 34769, checks made to KSC Volleyball—Ettie Singleton) or will also be accepted at the door. For more information,

email Ettie.Singleton@osceolaschools.net

► **Wounded Veterans Golf Classic**

Kissimmee Bay Country Club will host the fifth annual Wounded Veterans Golf Classic, a four-man scramble on Aug. 3 at 8 a.m. Proceeds from \$54 entry fee benefit Fairways for Warriors, a 501(c)3 non-profit. For registration info, go to playgolfinkissimmee.com.

► **Osceola School District Legacy Program**

The School District of Osceola County has launched a Legacy Club to promote greater community engagement with schools. Individuals ages 60-64 will receive to \$2 off admission to any district athletic, musical, arts, or theater performances. Those over 65 will receive to free admission. To apply go online to osceolaschools.net/legacyclub.



Put on your TV Ears

and hear TV with unmatched clarity

A powerful hearing aid for television since 1998

Over 2 million satisfied customers

TV•Ears Original™

~~\$129.95~~

SPECIAL OFFER

\$59.95 +s&h

Use promo code MB59

30-day risk free trial

TV•EARS
Voice Clarifying TV Headset



Adjustable Foam Tips
Headset weighs only 2 oz.
Rechargeable Battery
((WIRELESS))

Call 1-844-257-2169

M-F 6 am — 6 pm PST

2701 via Orange Way, Suite 1 Spring Valley, CA 91978

MOUTRAN

Continued from Page 7

He's working on those steps, literally, as he lists his footwork as the part of the game he's working on the hardest right now, while trying to develop a more aggressive game.

Celebration tennis coach Darren Holt said while other team members, like No. 3 Angel Partidas and No. 5 Carlos

DeGouveia played some very hard fought matches that won important points for the team this season, Moutran's leadership provided the young team the extra push it needed at times — like during that Newsome match.

"He quite literally 'took one for the team,'" Holt said. "When you

understand this kids need to win and look good, he put that aside to make a huge effort and play his match at line 1, allowing the rest of the boys to hold their line position and win the regional semi final and then almost convert enough wins in the regional final. We feel it was a selfless move on his part."

BOYS TENNIS

Player of the Year: Alex Moutran (CHS, Soph)

All-County team:

Celebration: Emilio Perez, Angel Partidas, Carlos DeGouveia.

Osceola: Yohandri Acosta, Jacob Johnson.

Harmony: Michael Howard.

St. Cloud: Yahir Rivera, Joshua Whiteacre.



THE DAILY PLANNER

CONTACT
JENNIFER DIDOMENICO ENTERTAINMENT EDITOR
EMAIL JDIDOMENICO@OSCEOLANEWSGAZETTE.COM
 THERE IS NO CHARGE FOR A SUBMISSION.

Local Calendar Events

THIS WEEKEND - MEMORIAL DAY WEEKEND SUMMER KICK-OFF PARTY
 Celebrate Memorial Day and the kick-off of summer this weekend at Boxi Park in Lake Nona. The event will feature live music (lineup varies throughout the weekend), kids activities, food and drink specials, and more. There will also be a live karaoke band Saturday night at 6 p.m.

MEMORIAL DAY WEEKEND

SUMMER KICK-OFF PARTY

LIVE MUSIC • KIDS ACTIVITIES • FOOD & DRINK SPECIALS

WHO Everyone is invited.
WHAT Memorial Day Weekend / Summer Kick-Off Party
WHEN May 25-27, from 11 a.m. to 10 p.m.
WHERE Boxi Park, Lake Nona
COST Admission is free.

DAILY

SATURDAY

MAY 25



END OF THE SCHOOL YEAR BLOWOUT

A comedy show for teachers and staff of Osceola County Schools. The headliner is Devin Siebold, a teacher from Polk County who is the 2015 Monters Comedian of the Year. *Porky's Comedy Club*; 9 p.m.; 4249 13th St., St. Cloud. PORKYSCOMEDYCLUB.COM

MONDAY

MAY 27

MEMORIAL DAY CEREMONY
 The city of St. Cloud has partnered with the American Legion Post 80 and the V.F.W Post 3227. There will be a Parade of Colors, Laying of the Wreaths, special guest speakers and a musical performance. *Mount Peace Cemetery*; 10 a.m.; 755 East 10th St., St. Cloud.

TUESDAY

MAY 28

TOASTMASTERS INTERNATIONAL
 Build the skills you need to communicate and lead with this internationally-known organization. *West Osceola Library*; 6 to 8 p.m.; free; 305 Campus St., Celebration. OSCEOLALIBRARY.ORG

FRIDAY

MAY 31



ST. CLOUD CHAMBER OF COMMERCE CAREER FAIR
 A career fair, free to the public and all job seekers Plus, companies can register to hire new applicants at <http://bit.ly/2019chambercareerfair>. *St. Cloud Civic Center*; 10 a.m. to 2 p.m.; 3001 17th St., St. Cloud.

JUNE

1-3

BURN AND LEARN WORKSHOP

The priority of this workshop is to provide hands-on training for private land owners. The workshop will help to increase skills and confidence by burning each day. After the burn, there will be discussions on several related topics. Come one, two or all three days. *Forever Florida*; 8 a.m. to 4 p.m. all three days; \$12 per day, lunch is provided; 4755 N. Kenansville Road, St. Cloud. **TO REGISTER, CALL 781-361-9711**

SATURDAY

JUNE 1



MAKE 'M SMILE FESTIVAL
 Presented by Nathaniel's Hope, to celebrate kids with special needs. The event includes theme park characters, live animals, bounce houses, water play, crafts, family activities, games, food, live music, resource exhibitors and more. *Lake Eola Park*; 7:30 a.m. to 1 p.m.; \$5 general admission; 512 E. Washington St., Orlando. VISITNATHANIELSHOPE.ORG

HEALTHY FLORIDA LIFESTYLE

Healthy Florida Lifestyle: Locally Grown in Osceola County, presented by UF IFAS Extension. The three-part event begins June 1, continuing June 8 and June 15. The family-friendly event engages the mind, body and soul, and offers something for everyone. *UF/IFAS Extension - Osceola County*; 10 a.m. to 1 p.m.; 1921 Kissimmee Valley Lane, Kissimmee. **REGISTER AT [HTTPS://TINYURL.COM/Y4SZ9L8P](https://tinyurl.com/y4sz9l8p)**

MONDAY

JUNE 3

TOUR GUIDE VOLUNTEERS AT PIONEER VILLAGE
 Do you enjoy learning local history and meeting new people? The Osceola County Historical Society is looking for volunteers to lead tours of Pioneer Village at Shingle Creek. An informational meeting will be held regarding volunteer opportunities. *Pioneer Village*; 10 a.m. to noon; 2491 Babb Road, Kissimmee. **RSVP TO MIA - 407-396-8644 EXT 3, OR MIA@OSCEOLAHISTORY.ORG**

WEDNESDAY

JUNE 5



COUNCIL ON AGING FLEA MARKET
 A large selection of new and vintage items. Lots of jewelry. Low prices. *Osceola Council on Aging*; 8 a.m. to noon; 700 Generation Point, Kissimmee. **CALL CARMEN AT 407-483-1473**

THURSDAY

JUNE 6

DINNER ON THE DIRT
 Enjoy a true Osceola County farm-to-table dinner on the arena dirt of the Silver Spurs Arena. *Osceola Heritage Park*; 6 p.m.; \$50, space is limited; 1875 Silver Spur Lane, Kissimmee. **VISIT BUSINESS. KISSIMMEECHAMBER.COM**

SATURDAY

JUNE 8

AARP DRIVER SAFETY CLASS
 The AARP Driver Safety Program's Smart Driver Course helps participants refine driving skills and develop safe driving habits. Upon completion of the course, Florida drivers age 55 or older may be eligible for vehicle insurance discounts. *Good Samaritan Village*; 9 a.m. to 3:30 p.m.; \$15 for AARP members, \$20 for non-members; 1550 Aldersgate Drive, Kissimmee. **TO REGISTER, CALL 407-314-1798**

BBQ AT THE HISTORIC NARCOOSSEE SCHOOLHOUSE

Barbecue and baked goods sale. Pulled chicken or pork meal with sides, \$8 per plate. Rib meal with sides, \$10 per plate. Baked goods sold separately. Sponsored by the Narcoossee Area Chapter of the Osceola County Historical Society. *Narcoossee Scholhouse*; 11 a.m. to 3 p.m.; prices vary by plate; 2056 Yukon St., Narcoossee. NARCOOSSEEHISTORY.ORG



PRIDEFEST KISSIMMEE
 Join the city of Kissimmee for its third annual event. The celebration is grounded in welcoming, fostering awareness, of and acknowledging the impactful contributions of our local LGBTQ community. *Kissimmee Lakefront Park*; noon to 5 p.m.; free; 201 Lakeview Drive, Kissimmee.

SUNDAY

JUNE 9

LUNCH AND LEARN - EXPLORING THE BIBLE
 Exploring the Bible is presented by Congregation Beth Emeth. *Hampton Inn*; 4971 Calypso Cay Way, Kissimmee. **RSVP TO 407-222-6393**

MONDAY

JUNE 10

PHYSICIAN LECTURE SERIES
 Dr. Joseph Stewart, board-certified gynecologist at Poinciana Medical Center will provide a presentation on how robotic surgery has evolved hynecologic procedures. A Q&A will follow. *Poinciana Library*; 11:30 a.m. to 1 p.m., a complimentary lunch will be served at 11:30 a.m., and the lecture will be at noon; free; 101 N. Doverplum Ave., Kissimmee. **RSVP TO 1-888-253-8117**

TUESDAY

JUNE 18

DRIVER SAFETY CLASS
 The AARP Driver Safety Program's Smart Driver Course helps participants refine driving skills and develop safe driving habits. Upon completion of the course, Florida drivers age 55 or older may be eligible for vehicle insurance discounts. Registration is required. *Osceola Council on Aging*; 9 a.m. to 4 p.m.; \$15 for AARP members, \$20 for non-members; 700 Generation Point, Kissimmee. **TO REGISTER, CALL 407-593-1957**

JUNE

22-23



REPTICON KISSIMMEE
 Snake your way to Repticon, a recognized leader in hosting reptile and exotic animal expos throughout the United States. Vendors, breeders and educators. Family-oriented, fun-filled event. *Osceola Heritage Park*; Saturday from 10 a.m. to 5 p.m., Sunday from 10 a.m. to 4 p.m.; \$10 for adults, \$5 for children (ages 5-12); 1901 Chief Osceola Trail, Kissimmee. **VISIT REPTICON.COM**

ONGOING

ADULT CHILDREN OF ALCOHOLICS AND DYSFUNCTIONAL FAMILIES

Meets every Monday at 6 p.m., at New Hope Bible Church (1730 Vintage St., Kissimmee). *Call Tammy at 321-662-1613 or visit AdultChildren.org.*

ALCOHOLICS ANONYMOUS

Open to all. Group name: November. *Call John at 407-738-5216.*

CONCERNED CITIZENS OF BUENAVENTURA LAKES

Meets second Tuesday of every month at 7 p.m., at the Community Center (501 Florida Parkway, Buenaventura Lakes).

CORNERSTONE HOSPICE VOLUNTEERS NEEDED

Volunteers may provide companionship to patients in their home or nursing facility, honor fellow veterans, help in the office and more. Must attend a training session to volunteer. *Contact Mitza Mercado at 407-846-1231.*

COUNTRY MUSIC, SINGING AND DANCING

Meets every Tuesday from 6:30 to 9 p.m. at the Osceola Council on Aging (700 Generation Point, Kissimmee). There is no charge, and everyone is welcome. *Contact 863-469-2651 or 407-791-9807.*

CRIBBAGE

Every Friday morning from 9 a.m. to noon, at Oak Street Park Community Center (717 N. Palm Ave., Kissimmee). Games are 25 cents to play. Everyone is welcome.

DEMOCRATIC WOMEN'S CLUB OF OSCEOLA

Meets the second Tuesday of the month 6:30 p.m. at Seasons Florida Resort lobby (4736 W. U.S. Highway 192, Kissimmee).

GRIEF SUPPORT WORKSHOP

Meets every Monday of the month from 10 to 11:30 a.m., at VITAS Healthcare (3700 Commerce Blvd. Suite 200, Kissimmee). Everyone is welcome. Note: More times are available. *RSVP to 407-705-1006.*

HISTORICAL SOCIETY MEETING (NARCOOSSEE)

Meets every first Monday of the month at 5:30 p.m., at the Narcoossee Community Center (5354 Rambling Road, Narcoossee). *Visit NarcoosseeHistory.org for more information.*

KIWANIS CLUB OF KISSIMMEE

Meets the second Tuesday of the month at 5:30 p.m., at 3 Sisters Speakeasy (226 Broadway, Kissimmee), and the fourth Tuesday of the month at noon, at Red Lobster (4010 U.S. Highway 192, Kissimmee).

KISSIMMEE LIONS CLUB

Meets every first and third Monday (at 3050 Lions Court, Kissimmee). The groups helps others with eyesight, hearing, diabetes or community projects. Dinner is served; new members welcome. *For more informaton, call 407-931-1113.*

LET'S DANCE BALLROOM CLUB FOR SENIORS

Meets every Wednesday at 7 p.m., at the St. Cloud Community Center (3101 17th St., St. Cloud). All seniors are invited. A \$2 donation is requested for participation. *For more information, call 407-361-5535.*

NEW ENGLAND, NEW YORK, NEW JERSEY CLUB

Potluck lunch and program. Third Tuesday of the month, from 12:30 to 2:30 p.m., at the St. Cloud Community Center (3101 17th St., St. Cloud). *Call Don at 802-922-6645.*

ONCOLOGY RESOURCES

Providing cancer patients with free wigs and prosthetic undergarments. Visit the Oncology Resource Room at Osceola Regional Medical Center (700 W. Oak St., Kissimmee). *Call 407-518-3524 for an appointment.*

SHINE - UNBIASED MEDICARE COUNSELING

Open to all. Meets at Osceola Council on Aging (first and third Tuesday), St. Cloud Library (second and fourth Tuesday) and Hart Memorial Library (second Wednesday). All sessions run 10 a.m. to noon. *For more informaton, call 407-514-1823.*

Editor's Note: Due to space constraints, the News-Gazette cannot guarantee that all events submitted will be published in the Daily Planner.

STARTS NEXT WEEKEND!



AN OSCEOLA COUNTY TRADITION SINCE 1944

143rd
**SILVER SPURS
RODEO**

**BULL RIDING, SADDLE BRONC RIDING,
STEER WRESTLING, TEAM ROPING,
WOMEN'S BARREL RACING AND MORE!**



Active and retired military personnel receive **FREE ADMISSION** with proof of military service.

DATE **MAY 31 & JUNE 1, 2019** @ 7:30 PM

Kissimmee's hometown rodeo celebrates 75 years of tradition this summer! To keep our rodeo's traditions, there will be mutton bustin' for children ages 4 to 6 (no more than 40lbs) before each performance as well as a calf scramble between the rodeo events for children between 6 and 10 years old.

PRICES
\$15 FOR ADULTS
KIDS 10 & UNDER FREE!

LOCATION
**SILVER SPURS ARENA AT
OSCEOLA HERITAGE PARK • KISSIMMEE**

VISIT WWW.SILVERSPURSRODEO.COM
OR CALL 407-67-RODEO FOR TICKETS!



Did you know that the Silver Spurs Riding Club is a 501(c)(5) organization? Proceeds from each Silver Spurs event are given back to the community in the form of scholarships or donations to other non-profit organizations.

SPONSORED BY



AROUND OSCEOLA

CONTACT
BRIAN MCBRIDE EDITOR
 EMAIL BMCBRIDE@OSCEOLANEWSGAZETTE.COM

TOOLS FOR BETTER LIVING

UF/IFAS Extension
 UNIVERSITY OF FLORIDA

Weedy lawn: It all begins with the rain

GRANTLY RICKETTS
 UF/IFAS Extension



Central Florida has been experiencing unusual May rain for a few weeks. Ample amount of rain makes landscape plants happy. Unfortunately, with each rain event it is likely that weeds seeds are going to germinate and emerge in lawns and landscapes. The problem with weed is that it competes with the desired plants for space, nutrients, water and sunlight. Not to mention that weeds can also provide a safe harbor for insects and act as diseases vectors. In addition, weeds always grow faster than turfgrass, which makes them very unsightly in the lawn. Weed control is very time consuming, herbicides are very expensive and because herbicides are toxic, we must be very careful when handling them.

Weed Control: The first step in getting rid of weeds is to accurately identify the weeds. Each herbicide was not manufactured to control every weed in the lawn. If you are unable to identify weeds in the lawn, then take it for a free identification at your local UF/IFAS Extension office in Osceola County. Early weed detection is critical to prevention of the weeds spreading before they become a larger problem by taking over the entire lawn and landscape. Secondly, purchase an herbicide that has the identified weeds listed on the label. Reading a pesticide's label before use cannot be overemphasized. Do not apply herbicides if rain is expected within 24 hours of application. Also, the label may state not to apply if temperature is above 90 degrees. Applying herbicides during period of high temperature may cause plant injury (burning). Herbicides work best on weeds that are growing. When considering applying herbicides, do not mow grass two day before applying herbicides or mow two days after herbicides application.

Cultural Practices: It is important to note that having a dense turf will reduce the amount of weed pressure in the landscape. If lawn is infested with weeds that are bearing seeds, mow lawn and bag clippings. Mulching or returning the weeds with seed to the lawn will increase weed problems. Do not scalp the lawn; this will also encourage weed problems. A great mowing rule is never to remove more than a one-third of the grass height during each mowing. Avoid overwatering your lawn; apply only about 3/4 of inch of water per application. Lawns should be irrigated twice a week during summer months, and this includes any rain that may have occurred. Be certain to turn off your irrigation if you have received sufficient rain.

Although moss and algae are not like your regular weeds, See **Lawn**, Page 12.

"We're riding to give these kids the brighter futures they deserve, and we believe that any one individual can make their personal impact to fight cancer and save little lives," according to the Children's Cancer Research Fund. "Our vision is a world without cancer where all kids are living life, not fighting for it."



BY THE NUMBERS

- ▶ **Almost 5,000:** Total number of miles Kissimmee resident James Simmons has biked in four years.
- ▶ **Over \$10,000:** The amount Simmons has raised for cancer research.
- ▶ **1,500:** Miles he hopes to bike in June.
- ▶ **\$2,500:** The amount he hopes to raise in June.

PHOTO/JAMES SIMMONS GREAT CYCLE CHALLENGE USA

James Simmons is prepared to participate in his fifth Great Cycle Challenge in June to raise money for cancer research.

Pedal and fight against cancer

Kissimmee resident biking in 5th Great Cycle Challenge

By **Damaris A. Bonarrico**
 For the News-Gazette

Kissimmee resident James Simmons started riding his first year the Great Cycle Challenge USA to support Armani Cintron. The son of one of his good friends who was diagnosed with cancer. Unfortunately, Armani passed away before the second year, yet Simmons still continued to ride the fight in his memory. The Great Cycle Challenge started in 2015, and after just 4 years, the event has grown to

become one of the biggest cycling events in the United States. People of all ages, abilities and from every state across the country, set themselves a personal riding goal and challenge themselves to pedal throughout June to fight kids' cancer. In four years, the community of riders from all 50 states have ridden a total of 12,205,253 miles, and together they have raised \$16,070,740 in support of research to develop better treatments and find a cure for childhood cancer. According to Children's

Cancer Research Fund, 15,700 American children are diagnosed with cancer every year, and sadly, 38 children die every week. "We're riding to give these kids the brighter futures they deserve, and we believe that any one individual can make their personal impact to fight cancer and save little lives," according to the Children's Cancer Research Fund. "Our vision is a world without cancer where all kids are living life, not fighting for it." In June, it will be the fifth year in which Simmons will be taking

part of the Great Cycle Challenge. "I have raised over \$10,000 and biked almost 5,000 miles," said James Simmons, "This year I will try to bike 1,500 miles and raise at least \$2,500 in the month of June. I'm starting the fundraising earlier than usual in hopes to generate more donations." To donate, go to www.greatcyclechallenge.com and find James Simmons and other participants which are all pedaling towards the same goal. To a future in which children will not die from cancer.

Education Foundation awards graduating seniors scholarships

The Education Foundation~Osceola County celebrated the academic success of graduating seniors during their Annual Scholarship Awards Ceremony on April 24. The Foundation awarded 343 students with scholarship funds totaling over \$600,000. Scholarship funds are raised by the foundation annually through their Larry Godwin Memorial Scholarships for Kids Golf Classic, which will be held on Nov. 15 at Royal St. Cloud Golf Links. Over 72 community partners join with the Education Foundation to provide scholarship funds for deserving students.

"This is our favorite event of the year," said Kerry Avery, executive director of the Education Foundation. "After working hard all year, seniors are rewarded with funds to help them pursue their post-secondary plan and make their dreams come true." The Education Foundation~Osceola County is a 501(c)3 nonprofit organization dedicated to supporting public education, teachers and students. Visit the website at www.foundationosceola.org for more information, or call 407-870-4855.



PHOTO/EDUCATION FOUNDATION OSCEOLA COUNTY

The Education Foundation~Osceola County awarded 343 students with scholarship funds totaling over \$600,000.

Give Kids the World raises record \$307K at golf classic

Give Kids The World Village announced that its annual Hope in One Celebrity Golf Classic raised a record \$307,000. Golfers, celebrities and athletes came together to participate in the event, which was held at The Golden Bear Club (a Jack Nicklaus signature course) on April 29. Give Kids The World is a Central Florida-based nonprofit organization that provides

weeklong, cost-free vacations to children with critical illnesses and their families. "The generosity of participants, celebrities and sponsors is overwhelming," said Pamela Landwirth, president and CEO of Give Kids The World. "Their support has made the Classic a spectacular event that helps countless children and families." Businesses and community

members alike supported GKTW through the event's live and silent auctions, sponsorship packages, foursome fees and drawings. Prior to the tournament, a celebrity pairings party and concert with country music singer Rick Monroe was held at the Golden Bear Club. Holiday Inn Club Vacations-sponsored professional golfers Richy Werenski and Robert

Gamez played in the event, along with fellow pro Skip Kendall and PGA celebrity coach Sean Foley. Foghat front man Charlie Huhn and ESPN broadcaster Tom James were among the celebrities to join the event. Many local athletes and coaches were also in attendance, including former professional baseball players Ray

See **Give Kids**, Page 12.

VETERANS POST Women veterans get expanded call center

By Freddy Groves

The Department of Veterans Affairs has added another way for women veterans to get information about benefits and health care.

Besides calling or chatting, those with questions can now text the Women Veterans Call Center. Since opening in 2013, the center has received 83,000 calls.

For the half million women veterans using VA health care, the call center can provide information on available resources and eligibility, and if a veteran is in crisis (homeless or at risk for suicide), she can get help there as well.

For women-centric information on health care and the services available at the VA, go online to www.womenshealth.va.gov. In the top right corner of the page is a Chat with the Call Center button. Or scroll down the right column and look at What's New information on reimbursement of certain adoption expenses if a service-related disability has resulted in infertility, women veteran athletes, breast cancer and more. On the left side of the screen, the Health Topics A to Z cover hundreds of medical conditions.

The number of women who are sexually assaulted in the military has either

risen or the number who report it has increased. One in five who go to VA health facilities report that they were sexually assaulted in the military. The VA treats Military Sexual Trauma for free, and some veterans can receive treatment even if they don't qualify for other VA care. There is an MST Coordinator in every health care facility.

To access help, call the nearest medical center and ask for that coordinator. For contact information, veterans can also call or text the center.

To reach the center, call or send a text to 855-829-6636. Put the call center number in your cellphone in case you need it.

How to show appreciation for military personnel

Military personnel are unsung heroes whose sacrifices for their country make it possible for hundreds of millions of people to enjoy freedoms that many people across the globe do not have.

In recognition of those sacrifices, many people want to show their appreciation to both active and retired servicemen and women. Fortunately, there are many ways to do just that.

► Pitch in at home. According to the United States Department of Defense, the United States military currently deploys active duty personnel in nearly 150 countries. Many of those troops are separated from their families for months at a time, and that separation can make things difficult for their loved ones back home. If a neighbor's spouse is deployed overseas, offer to help around the house.

► Send gifts to active personnel. Servicemen and women on active duty do not enjoy many of the luxuries that tend to be taken for granted back home. But men and women who want to show their appreciation can send care packages to active personnel serving overseas.

An organization such as Operation Gratitude (operationgratitude.com), which to date has sent nearly 1.3 million care packages to active personnel, sends care packages filled with snacks, entertainment, personal hygiene products and handmade items.

► Volunteer at a veterans hospital. Unfortunately, many servicemen and women return home from their deployments with injuries or health conditions that require long-term care. By volunteering at veteran hospitals, men and women can help veterans overcome their injuries and provide

much-needed help to staff at hospitals that could use a helping hand. Visit volunteer.va.gov for more information.

► Make a financial donation. For those who want to support servicemen and women but don't have much free time to do so, financial donations can go a long way toward improving the quality of life of active and retired military personnel. Many programs work with veterans to improve their quality of life, and such organizations rely heavily on financial donations to make their missions a reality.

The Wounded Warrior Project (woundedwarriorproject.org), for example, works to honor and empower servicemen and women who incurred physical or mental injuries or illnesses on or after September 11, 2001. The organization relies on the generosity of individuals who want to help wounded military personnel overcome their injuries.

MOMENTS IN TIME

► On May 30, 1911, the inaugural Indianapolis 500 is run at the Indianapolis Motor Speedway in Indiana. The 2-1/2-mile track had been rebuilt with 3 million street-paving bricks after a crushed rock-and-tar surface was abandoned in 1909 due to fatalities caused by unevenness.

► On June 9, 1772, colonists, angered by the British Parliament's passing of the Townshend Acts restricting colonial trade, board and set ablaze the HMS Gaspee, an armed British customs schooner that had run aground. British officials found no one willing to identify those involved, and the inquiry closed without result.

► On June 4, 1919, the 19th Amendment to the U.S. Constitution, guaranteeing women the

right to vote, is passed by Congress and sent to the states for ratification.

On Aug. 18, 1920, Tennessee became the 36th state to ratify the amendment, giving it the two-thirds majority necessary to make it the law of the land.

► On June 3, 1937, the duke of Windsor – formerly King Edward VIII – marries Wallis Warfield Simpson, the American divorcee for whom he abdicated the British throne in 1936.

► On June 5, 1942, President Franklin D. Roosevelt issues a stern statement warning Japan to stop using poison gas in its war on China. Japan continued its use of these weapons until the end of the war, managing to keep its activities secret.

► On June 8, 1966, the rival National Football

League (NFL) and American Football League (AFL) announce that they will merge.

The first Super Bowl between the two leagues took place at the end of the 1966 season.

► On June 6, 1971, "The Ed Sullivan Show" airs for the last time, 23 years after its 1948 premiere. Gladys Knight and the Pips were the musical guests.

► On June 7, 2002, Michael Skakel is convicted in the 1975 murder of his former neighbor, 15-year-old Martha Moxley, with a golf club.

Skakel, a nephew of Ethel Kennedy, the wife of the late U.S. Senator Robert Kennedy, was sentenced to 20 years to life in prison. In 2018, the Connecticut Supreme Court vacated the conviction and ordered a new trial.

LAWN

Continued from Page 11

I receive frequent calls inquiring about moss or algae growing in the yard. Moss and algae will thrive where there is heavy shade, excessive moisture, shallow compacted soil, acidic soil, and soil with low fertility.

To get rid of moss or

algae, correct any of the existing above-mentioned problems.

Although there are chemicals available to control moss and algae, if the cause is not remedied, then moss and algae will return.

For more information on weeds and any other lawn and landscape relating topics, contact Grantly Ricketts with the UF/IFAS Extension in Osceola County at 321-697-3000 or email ricketts@ufl.edu.

GIVE KIDS

Continued from Page 11

Lankford and Rickie Weeks Jr.; UCF Baseball Coach Greg Lovelady; former NFL players Ricky Nattiel, Kevin House and Gary Huff; and WWE wrestlers Kacy Catanzaro, Lacey Lane, Rob Strauss and Rinku Singh.

The Hope in One Celebrity Golf Classic continues to grow, becoming a major fundraising event for GKTW, bringing in nearly \$850,000 since its inaugural year in 2017.

Relying on donations from partners, individuals

and volunteers, GKTW grants families time away from doctors and hospitals to enjoy memorable Orlando vacations.

Since the nonprofit organization was founded over 30 years ago, Orange Lake Resorts has provided support through direct financial contributions and by hosting and facilitating various fundraising initiatives, including the Hope in One Celebrity Golf Classic.

"From country music

legends and famed golfers to professional athletes and WWE stars, this event brings together community leaders from all walks of life to raise money for Give Kids The World," said John Sutherland, executive vice president of sales and marketing for Orange Lake Resorts. "We're happy to support this amazing organization and help it provide even more memorable vacations to these brave children and their families."

Now there's a better way to get all the local news right at your fingertips!



OSCEOLA NEWS-GAZETTE

Print • Online • Mobile

Just visit AroundOsceola.com download the mobile app and see what's happening in your neighborhood.

AroundOsceola.com

BRAIN FOOD

CONTACT
BRIAN MCBRIDE EDITOR
 EMAIL BMCBRIDE@OSCEOLANEWSGAZETTE.COM

TIGER by **BUD BLAKE**

Even Exchange by Donna Pettman

Each numbered row contains two clues and two 6-letter answers. The two answers differ from each other by only one letter, which has already been inserted. For example, if you exchange the A from MASTER for an I, you get MISTER. Do not change the order of the letters.


- | | | | |
|-----------------------|-----------|------------|-----------|
| 1. Hair stylist | ___ B ___ | Negotiate | ___ T ___ |
| 2. Accountability | F ___ | Bank safe | V ___ |
| 3. Keep | ___ N | To sell | ___ L |
| 4. Gawlk | ___ T ___ | Startle | ___ C ___ |
| 5. Popeye's gal | O ___ | Booming | A ___ |
| 6. Idea | N ___ | Movement | M ___ |
| 7. Gossamer | ___ R | Luster | ___ N |
| 8. Ned or Warren | ___ T ___ | Splendor | ___ U ___ |
| 9. Confine at the zoo | ___ C ___ | Infuriate | ___ R ___ |
| 10. Cowboy food wagon | ___ H ___ | Coop sound | ___ L ___ |

© 2019 King Features Synd., Inc.


Out on a Limb by Gary Kopervas

R.F.D. by Mike Marland

HOCUS-FOCUS BY HENRY BOLTINOFF



Find at least six differences in details between panels.



MAGIC MAZE ● PROTECTORS

B Z S T H G I N K S X U S Q N
 L J G B L E S U F R T G E E C
 Z X V O T I L R O F P R N N L
 J H E D D N A M E C I L O P T
 C A Y Y W D R M E V T R R F R
 R P N G P A R E N T S L E K O
 I G E U C B Z A X I W U P H C
 S R N A I D R A U G A P A O S
 M L Y R T N E S J G I H H G E
 E D B D A Y E D A R M O C X W
 U T S Q P O N L K J H G F D C

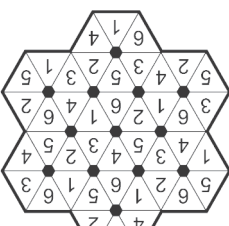
Find the listed words in the diagram. They run in all directions forward, backward, up, down and diagonally

- | | | | |
|------------|---------|-----------|-----------|
| Armor | Comrade | Guard dog | Policeman |
| Bodyguard | Escort | Guardian | Sentry |
| Chain mail | Forts | Helmet | Sheriff |
| Chaperone | Fuse | Parents | |

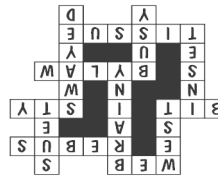
©2019 King Features Syndicate, Inc. All rights reserved.

Just Like Cats & Dogs by Dave T. Phipps

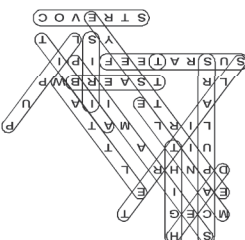
Differences: 1. Boy's hat is missing. 2. Girl's skirt has ruffle. 3. Boy's left arm is hidden. 4. Flowers added near tree. 5. Cat's tail is longer. 6. Girl is extending both arms.



SNOWFLAKES solution

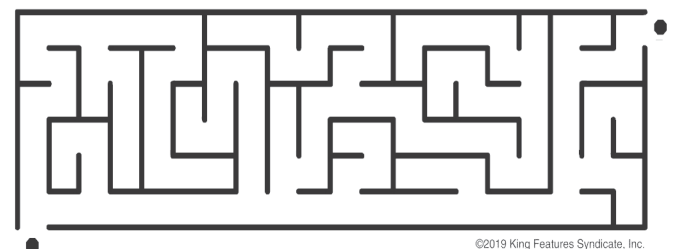


answer
 FEAR KNOT



BIRD ANATOMY

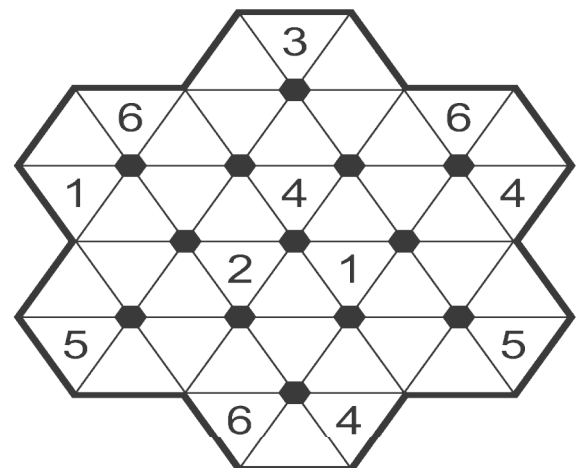
Kids' Maze



©2019 King Features Syndicate, Inc.

SNOWFLAKES by Japheth Light

There are 13 black hexagons in the puzzle. Place the numbers 1 - 6 around each of them. No number can be repeated in any partial hexagon shape along the border of the puzzle.



DIFFICULTY THIS WEEK: ◆◆◆
 ◆ Easy ◆◆ Medium ◆◆◆ Difficult

© 2019 King Features Synd., Inc.

Even Exchange answers
 1. Barber, Barber
 2. Fault, Vault
 3. Retail, Retail
 4. Stare, Scare
 5. Olive, Alive
 6. Notion, Notion
 7. Sheen, Sheen
 8. Beatty, Beauty
 9. Enrage, Enrage
 10. Chuck, Cluck



KIDS' Maze Solution

REAL ESTATE

Open Houses • New Developments • Financing Options
Real Estate Trends • Remodeling Tips

CONTACT

BRIAN MCBRIDE EDITOR

EMAIL BMCBRIDE@OSCEOLANEWSGAZETTE.COM

Questions to ask before embracing DIY



Home improvement projects are as popular as ever. In its 2017 True Cost Survey, the home improvement site HomeAdvisor found that, between February 2016 and February 2017, homeowners spent an average of just over \$5,000 on home projects. That marked a nearly \$1,900 increase from the year prior, indicating that homeowners are increasingly opening their wallets to transform their homes.

In addition to spending money to improve their homes, many homeowners are spending their time on projects as well. While DIY projects can provide a sense of fulfillment and personal attachment to one's home, prospective do-it-yourselfers should ask themselves some questions before picking up their hammers and getting to work.

Do I have any physical limitations?

No matter how much home improvement television shows may simplify projects, prospective DIYers should know that such undertakings are typically very difficult and oftentimes physically demanding. Homeowners with existing health conditions or other physical limitations may not be capable of performing certain tasks or may need to take frequent breaks, which can delay projects.

Do I have the time?

Many home improvement projects require a significant amount of time to complete. Homeowners whose time is already stretched thin with commitments to work and/or family may not be able to complete projects within a reasonable amount of time. That's fine if working on a part of the home that won't affect daily life, but can prove stressful or problematic if the project is in a room, such as a kitchen or bathroom, that residents of the home use each day. Novice DIYers should be especially honest with themselves about the time they have available to work on the project, as such homeowners are bound to experience a few time-consuming missteps along the way.

Can I afford it?

While DIY might seem more affordable than hiring a contractor, that's not necessarily true. Novice DIYers may need to buy or rent tools, costs that can add up. Contractors already have the tools necessary to begin and complete projects, so the cost savings of DIY might not be as significant as homeowners think. Before going the DIY route, homeowners should solicit estimates from contractors, comparing the estimates to how much a project will cost if homeowners do it themselves.

Can I do it alone?

Many home improvement projects require more than one set of hands, and it's risky and even foolish for first-time DIYers to assume they can begin a project and see it through to completion entirely on their own. Homeowners whose spouses, partners, friends or relatives are willing to chip in may think that's enough. However, the DIY skills of those who volunteer may be a mystery until the project begins. Novice DIYers should enlist the help of a friend or family member with home improvement experience. If no such person is available, it may be wise to hire a contractor instead.

Home improvement projects may seem simple on television. But prospective do-it-yourselfers must make honest assessments of their skills, time and budgets before taking on a DIY project.

Homebuilder celebrates 4th nationwide event by giving back



SUBMITTED PHOTO

David Weekley Homes team members in Orlando presented a check for \$3,000 to Ronald McDonald House Charities of Central Florida.

The nation's largest privately-held home builder celebrated more than 40 years of Building Dreams, Enhancing Lives by hosting the fourth annual David Weekley Homes World's Largest Showcase of Homes.

From April 1-30, more than 7,200 visitors stopped by model or quick move-in homes across the country to see current innovations in design and décor trends.

As part of the company's charitable and philanthropic efforts, a \$5 donation was given to a local nonprofit for

each visitor who registered with a sales consultant during the month-long Showcase of Homes event, amounting to more than \$36,000 for 20 local charities. In Orlando, \$3,000 was donated to Ronald McDonald House Charities of Central Florida.

"We are thrilled to once again partner with David Weekley Homes and the World's Largest Showcase of Homes to support our mission and our families," said Lou Ann DeVoogd, president and CEO of Ronald McDonald House Charities of Central Florida.

"It is community partners like David Weekley Homes who allow us to keep our doors open 365 days a year and continue serving the more than 2,600 families who will turn to us in their time of need."

This donation is one of the many ways David Weekley Homes serves its purpose of building dreams, enhancing lives, joining with team members, homeowners and community partners across the nation to make a difference through volunteer and philanthropic efforts.

"David Weekley's purpose and passion for

supporting the community opens the door for team members, homeowners, partners, family and friends to give back," said Kristi Underwood, senior sales consultant for David Weekley Homes in Orlando. "I feel blessed to be doing what I love every day as I help families build their home, and to be able to help raise funds for Ronald McDonald House Charities while I do it."

For more information about David Weekley Homes in Orlando, visit www.davidweekleyhomes.com.

Moving made simple: 5 tips to save time and stress

(BPT) - Moving is an exciting time as you look forward to settling into your new home sweet home.

However, it's also a stressful time as you try to move your belongings from one place to another, as well as set up all the services you need, such as mail, cable and Internet.

Before you get stressed, take a deep breath and know that in a few simple steps, you can save time while making your move easier.

Here are some top tips and tricks to take the stress out of moving so you can look forward to settling into your new home:

Sort and label boxes wisely: Not only will being organized help you pack faster, it will also streamline the unpacking process at your new place.

Label boxes by item type and room. For example, one box might be labeled "kitchen: pots and pans"

while another might be labeled "master bedroom: shoes." You might also consider using colored markers for each room type or adding a shape, such as a star or triangle, for easy visual sorting. Don't forget a box for donations to charity with items you no longer use.

Move cable and Internet within minutes: If you have Xfinity, you can transfer your services digitally in about a minute through Xfinity.com.

Simply log in, add the move date and new address, and schedule an installation. Having your xFi WiFi service up and running quickly means the whole family can get back online in your new home and you can shop for all those last-minute things (like new doormats) that you forgot about. If you already have X1 video service, simply say "Move with Xfinity" into your voice remote to get started.

Keep clothes hanging: It's a pain to have to unhang clothes, fold and then rehang on hangers when you unpack.

Instead, when clothes are still in your closet, group by four or five and use a garbage bag to protect and hold them together. Open the plastic bag and insert clothes from the bottom up, then tie the top around the hangers. Voila! Grouped, protected and ready to move.

Use technology to your advantage: Your smartphone is a great tool for keeping up with move to-do's since you always have it with you. Utilize text reminders from services related to your move. For example, Xfinity sends updates on your move right to your phone through SMS, so you know what the next steps are and you don't have to stop what you are doing and call. Also, if you

want to keep your children entertained while you're unpacking, download the Xfinity Stream app to your smartphone or tablet until the family's TV room is up and running.

Keep important documents with you: Whether you're moving by yourself or hiring movers, there are plenty of boxes that need to make it from point A to point B. A few things should never be in those boxes, mostly because they aren't worth the risk of getting lost or damaged. These include personal documents such as birth certificates, bank records and wills. These should be kept with you in a safe spot at all times.

Moving can be hectic, but these five tips will help limit the chaos and simmer the stress so you can worry less and be excited more. Remember, enjoy the journey as much as the destination.

BUSINESS SERVICES

CONTACT
JODY GILLESPIE ADVERTISING SALES
EMAIL JGILLESPIE@OSCEOLANEWSGAZETTE.COM
PHONE 321-402-0423

A AIR CONDITIONING
407-873-7462
ALL COUNTY
AIR CONDITIONING,
INC.
LOW FLAT RATES!
AllCountyAir.com
ON THE SPOT REPAIRS
 State Certified, Licensed,
 And Insured CAC1813534

A ATTORNEY
Corporate • Contracts • Bankruptcy
Real Property • Wills & Trusts
 Since 1971
 100 North John Young Parkway, Suite B
 Kissimmee, Florida 34741
BRIAN MICHAEL MARK, P.A.
407-932-3933
 Free Consultation Se Habla Español

H HOME REPAIR
EMERGENCY ROOF TARPING AND STRUCTURAL DRYING SERVICES
PROBLEMS WITH
ROOF LEAKS,
PLUMBING LEAKS,
MOLD, FIRE OR
SMOKE DAMAGE
IN YOUR HOME?
FREE MOLD EVALUATION
 We work with your insurance company to resolve and eliminate these problems at NO COST to YOU!
Call Today for a FREE INSPECTION
407.232.4588
 cvpconstruction.com
 State Contractor CBC1257395
WE BILL YOUR INSURANCE CARRIER DIRECTLY — NO OUT-OF-POCKET EXPENSE!
CVP MITIGATION

A ACTING/MODELING
Actors and models needed
for Movies, TV & Magazines!
Earn \$200-\$500 Daily ~ Free Training

 ABBY SINCLAIR	<i>Paul Mitchell Hair Show</i> \$250 a day	<i>Circle K Promotion Film & Focus Magazine</i> \$2,750 a day	 BOB KNOWLES
---	---	--	--

All Ages & Types Needed
No Experience Necessary
Jess Anderson Modeling Agency
Call Now 863-738-0472
 Lic#129000013

 LANDEN JOINER	<i>Tires Plus National TV Commercial</i>	 ORTIZ ESPIRITUSANTO	<i>Publix Training Film & Print Ad</i> \$375 a day
--	--	---	---

H HOME REPAIR
Reported Wind Damage In Your Area
TSK EXTERIORS
 MEMBER ST. CLOUD CHAMBER OF COMMERCE

Roofing & Siding
Insurance Claims Specialist
ONE CALL DOES IT ALL
Call Today! 407-498-3900

H HANDYMAN
Need A Handyman? Call Dan!
CLEAN, DEPENDABLE, HONEST & AFFORDABLE
 ★ Clean/Quality Painting
 ★ Pressure Washing
 ★ Kitchen & Bathroom Renovations
 ★ Doors & Windows
 ★ All Your Home Maintenance & Repair Needs
 ★ Licensed/Insured
CALL DANIEL (407) 279-2109
 www.kissimmeehandyman.net

If you're seeing this you know it works. Advertise your business
HERE!
Call 321-402-0423

P PAINTING & PRESSURE WASHING
Reliable Painting & Pressure Washing
 Specializing in interior and exterior painting.
 Registered & insured
 Free estimates
Competitive pricing and FREE pressure wash w/ exterior Paint Job
English 407-255-5782
Espanol 407-668-2131

H HOME IMPROVEMENT
Professional Improvements
 Handyman Service at an Affordable Price.
 Call the Pro's at Home Maintenance & Repairs.
 Free Estimates
 VISA MasterCard DISCOVER AMERICAN EXPRESS

 Sprinklers Repair	 Gutters	 Wash
 Plumbing Repairs	 A/C Maintenance	 Paint

Call: (407)731-3089
Hablamos Español
 Licenced, Bonded & Insured, Lic#159219

H HOME IMPROVEMENT
Inspire Construction LLC.
 Handyman & Professional Services:
 AC Maintenance • Plumbing & Electrical
 Sprinklers • Tree Cutting and Trimming
 Roofing • Kitchen Renovations
 Painting • Bathroom Renovations
 Water Softeners • Construction Plans
 Screen Repair • Tile And Stone
Call: (407) 866-8685
 Se habla español
 Free Estimates, Licensed & Insured
 VISA MasterCard DISCOVER AMERICAN EXPRESS

ADVERTISE WITH US!
PRINT • DIGITAL
 Let our marketing professionals show you how to get the best return on investment for your business.

JAIME SOUSSE
321-402-0414
 jsousse@osceolanewsgazette.com
 East Kissimmee, BVL, Poinciana area
 Se habla español

DAVID WILLIAMS
321-402-0411
 dwilliams@osceolanewsgazette.com
 Downtown & West Kissimmee, Celebration area

CHRISTINA KARANDREAS
407-624-0653
 ckarandreas@osceolanewsgazette.com
 St. Cloud, Harmony, Lake Nona area

JODY GILLESPIE
321-402-0423
 jgillespie@osceolanewsgazette.com
 Classified Advertising

P PODIATRY
ORLANDO FOOT & ANKLE CLINIC
 Personalized foot pain solutions for active adults
LOCAL PODIATRIST
 (407) 423-1234
 Se Habla Español
 www.OrlandoFoot.com

Put Your Feet in Good Hands
 Your Surgical and Non-Surgical Foot & Ankle Specialists
 Treating All Types of Foot and Ankle Problems

Ankle Sprains • Arthritis	Athlete's Foot • Bunions
Corns & Calluses	Diabetic Foot Care
Flat Feet • Fungal Toenails	Gout • Hammertoes
Heel Spurs	Infections • Ingrown Nails
Metatarsalgia • Orthotics	Plantar Fasciitis
Tendonitis • Warts	Wounds & More

Kissimmee
 819 E. Oak St, Ste B
 Kissimmee, FL 34744

St. Cloud
 3104 17th Street
Poinciana
 339 Cypress Pkwy. #240

R ROOFING
Complete Roofing Services
 for every reason & every season
 Professional workmanship and quality materials, all backed by a warranty you can trust.
 Free consultation and estimate.
Steve Turbeville Roofing
 1433 Hamlin Ave., St. Cloud, FL 34771
407-891-7080 • turboroofing.com

R ROOFING
NEED A ROOF?
 Commercial & Residential
SUMMER BLOWOUT SPECIAL
\$2.99/sq. ft.
 Se Habla Español
FREE Estimates
JT Construction
 Roofing Contractors
321-624-9477
 Financing Available Lic. CCC 1327704

CLASSIFIEDS

Place your classified online 24 hours a day
www.aroundosceola.com

CONTACT
JODY GILLESPIE ADVERTISING SALES
EMAIL JGILLESPIE@OSCEOLANEWSGAZETTE.COM
PHONE 321-402-0423

Announcements

DIVORCE ☆ WILLS LANDLORD EVICTIONS
STARTING AT \$65
1-Signature Divorce
Missing Spouse Divorce
☆ We Come To You ☆
Statewide
1-888-847-1997
(Since 1992)

Personals

I'm 5'7", healthy, well built, caring, loving, honest, truthful, respectful, Christian, white, country senior citizen male, am financially secure with a home & motorhome. I like biking, swimming, dancing, relaxing at the beach, traveling, gardening, yard work. Looking for a white lady, good looking, well built, good cook, can drive if necessary, and likes some of the things I do, 55 to 70 years old.
Let's Talk About It.
(321)402-4453

SENIOR MALE looking for Female Live-in Girlfriend
Call: (407)957-3758

Lost & Found



Reward! Missing since 5/21 from Nebraska/Michigan/192 in Kissimmee. His name is Redbone He is 3 years old. Missed dearly.
Please Call-407-922-0790

Services

Free Metal/Appliance Pickup!
Will clean out houses & garages
Call Now-407-738-9579
We ALSO do lawn care and Tree Service.

GARAGE SALES

Kissimmee

MOVING SALE
2542 OAK HOLLOW DR (34744)
SAT - 5/25 7AM - 1PM
Power tools, furniture, chain saw, household items, plants, fishing rods, tools, etc.
EVERYTHING MUST GO!!

Huge Sale!
Sat-5/25-9am-5pm
5044 Palmetto Rd.
(off Poinciana Blvd by 192)
Size-4 Wedding Dress, Tools, Clothes, Collectibles, Vera Bradley Purses, & Much More!

GARAGE SALES

St. Cloud

Estate Sale - Rain or Shine!
6350 Diane Ct. (34771)
Fri-5/24-Sat-5/25-8am-3pm
TOOLS, TOOLS, & MORE TOOLS!!
From Nuts 'n Bolts to Hand and Power Tools, Air Compressor, 7,000lb Car Lift, Car Parts, Table Saw, Acetylene torch, Fishing Poles, & MUCH MORE!

AC/Heating

All County
AIR CONDITIONING, Inc.
407-873-7462
Check us out on the Central Florida Better Business Bureau.
CAC1813534
AllCountyAir.com

Wanted To Buy/Trade

UNWANTED CARS & TRUCKS!
We pay CASH!
Running/not running,
Any condition!
Call: (352)259-2020

Furnishings

King Size Bed-Solid Wood
includes Headboard & Footboard,
Frame, Box Springs,
Mattress and Sheets-\$99
Call-407-847-4863

Help Wanted General

OAK PLANTATION Resort
IS NOW HIRING TEAM PLAYERS FOR THE FOLLOWING POSITIONS:
*A/C TECH
*BAR TENDER
*FRONT DESK and NIGHT AUDIT
*HOUSEKEEPERS
*LANDSCAPERS
*MAINTENANCE

Qualified Applicants
Please Stop By in Person at:
4090 Enchanted Oaks Circle
Kissimmee, FL 34741
407-605-2593
To Complete an Application Or Email Resume to:
Jobsatoak@oakplantationresort.com
We are a drug free workplace, must be able to pass national background check.
We are an equal opportunity employer.

Find your ideal employee through the Osceola News-Gazette classifieds.
Call Jody Today! 321-402-0423

Help Wanted General

Accountant needed by American Seamless Gutters of Central FL to prep & maintain acctg rcrds & fin'l rprts accord'g to standard procedures. Create & maintain budgets for co reldd expenses. Anlyz bus operat'ns, costs, revenues, fin'l commitments & obligat'ns to future profts. Bookkeep'g srvc's. Recommend, dvlp or maintain solut'ns to bus & fin'l probs. Must have 2yrs exp as an accountant. Mail resume to:
B. Hackworth,
1405 Hamlin Ave.,
St. Cloud, FL 34771

Plumber Wanted!
Familiar with New Construction and Service
Donnie Daniels Plumbing
4411 Tami Lane, 34746
Call Today!
(407)847-0339
or
(407)933-1448

Immediate Openings!

WELL ESTABLISHED Company Offering Excellent Pay for Carpenters & Helpers
for Steady, Long-term Work
Get Paid every Friday!
Advancement Opportunities & Benefits Available
Email: jssonsltd@aol.com or
Call Today! 407-947-4419

Condos For Rent

VENETIAN BAY
3BDRM/2BTH
2Bdrm/1Bth Upstairs,
Master Bedroom and Bath
w/Jacuzzi tub on 1st Floor.
Close to Shopping,
Gated Community with
Many Amenities!
(Pools, Gym, etc.)
\$1,399/month
Call-215-666-3794

RV's/Motorhomes

RV 4 CASH
WANTED!
*All Motor Homes
*Travel Trailers & 5th Wheels
*Diesel Trucks
*Any Condition
CASH Paid on the Spot!
Call 954-595-0093

Delivered FREE To Your Home

Every Thursday & Saturday

Look for any of these inserts every Thursday and Saturday.

- Academy Sports
- Big Lots
- DirectTv
- JC Penney
- Kohl's
- Lowe's
- Michaels
- Publix
- Retail Me Not
- Target
- Tractor Supply
- Ulta Beauty
- WalMart
- Winn Dixie and more



Request Your FREE Osceola News-Gazette Today!

321-402-0401

Don't miss out on money saving deals, coupons, and much more!

OSCEOLA NEWS-GAZETTE

IT'S GARAGE SALE TIME

Got a garage stuffed with things you no longer need or want? Attic stuffed, too?

Take all of your old things and turn them into cash with a garage sale. A garage sale is easy. All you have to do is place your garage sale ad with us.

\$3200 20 Words Runs Thursday and Saturday

Runs in 2 Papers for 1 Week Deadline: Mon., 3 p.m.

Call 407-846-7600 Today!

OSCEOLA NEWS-GAZETTE

PUBLIC NOTICES

View all Public Notices online
www.aroundosceola.com and



CONTACT: GARY LUGO EMAIL GLUGO@OSCEOLANEWSGAZETTE.COM PHONE 407-846-7600

IN THE CIRCUIT COURT OF THE NINTH JUDICIAL CIRCUIT, IN AND FOR OSCEOLA COUNTY, FLORIDA
Case No.: 49-2018-CA-000951 MF
WELLS FARGO BANK, N.A.
Plaintiff,

vs. **RUNDOS EQUITY, LLC; ROY N. TSCHERWINSKI; SUSAN L. TSCHERWINSKI; UNKNOWN TENANT 1; UNKNOWN TENANT 2; ASSOCIATION OF POINCIANA VILLAGES, INC.; POINCIANA VILLAGE MASTER ASSOCIATION, INC.; POINCIANA VILLAGE TWO ASSOCIATION, INC.; SUNTRUST BANK,**
Defendants.

NOTICE OF SALE

Notice is hereby given that, pursuant to the Final Judgment of Foreclosure entered on May 07, 2019, in the Circuit Court of Osceola County, Florida, the office of Armando Ramirez, Clerk of the Circuit Court, shall sell the property situated in Osceola County, Florida, described as:

LOT 23, IN BLOCK 542, OF POINCIANA NEIGHBORHOOD 1, VILLAGE 2, ACCORDING TO THE PLAT THEREOF, AS RECORDED IN PLAT BOOK 3, AT PAGE 69 THROUGH 87, INCLUSIVE, OF THE PUBLIC RECORDS OF OSCEOLA COUNTY, FLORIDA.

a/k/a 244 GREAT YARMOUTH CT, KISSIMMEE, FL 34758-2610

at public sale, to the highest and best bidder, for cash, at the Osceola County Courthouse located at 2 Courthouse Square, Suite 2600, Room 2602, Kissimmee, FL 34741, on JUNE 20, 2019 beginning at 11:00 A.M.

If you are a person claiming a right to funds remaining after the sale, you must file a claim with the clerk no later than 60 days after the sale. If you fail to file a claim you will not be entitled to any remaining funds.

If you are a person with a disability who needs any accommodation in order to participate in a court proceeding or event, you are entitled, at no cost to you, to the provision of certain assistance. Please contact the ADA Coordinator, Court Administration, Osceola County Courthouse, 2 Courthouse Square, Suite 6300, Kissimmee, Florida 34741, Telephone: (407) 742-2417, Fax #: (407) 835-5079, at least seven (7) days before your scheduled court appearance, or immediately upon receiving notification if the time before the scheduled court appearance is less than 7 days. If you are hearing or voice impaired, call 711 to reach the Telecommunications Relay Service.

Dated at St. Petersburg, Florida this 21st day of May, 2019.
eXL Legal, PLLC
Designated Email Address: efiling@exllegal.com
12425 28th Street North, Suite 200
St. Petersburg, FL 33716
Telephone No. (727) 536-4911
Attorney for the Plaintiff
By: */s/ David L. Reider*
DAVID L. REIDER
FBN # 95719
888170707
May 25, 2019
June 1, 2019

IN THE CIRCUIT COURT OF THE NINTH JUDICIAL CIRCUIT, IN AND FOR OSCEOLA COUNTY, FLORIDA
Case No.: 2018-CA-00088
MENTSH CAPITAL, LLC, PAYET INVESTMENT GROUP, LLC
Plaintiff,

vs. **DOROTHY PETERMAN; UNKNOWN SPOUSE OF DOROTHY PETERMAN;** Together with any grantees, assigns, devisees, lienors, heirs, devisees or trustees of said defendant(s) and all other persons claiming by, through, under or against defendant(s); and ANY UNKNOWN TENANT IN POSSESSION;
Defendants.

NOTICE OF FORECLOSURE SALE

NOTICE IS HEREBY GIVEN pursuant to a Final Judgment of Foreclosure rendered on August 16, 2018, and Order Granting Plaintiff's Motion to Reset Judicial Sale rendered on May 9, 2019 entered in Case No. 2018-CA-00088 of the Circuit Court of the 9th Judicial Circuit in and for Osceola County, Florida, wherein Mentsh Capital, LLC and Payet Investment Group, LLC are the Plaintiffs and Dorothy Peterman; Unknown Spouse of Dorothy Peterman, together with any heirs, devisees, grantees, Assignees, creditors, lienors, or trustees of said Defendant(s) and all other persons claiming by, through, under or against defendants; and Unknown Tenant in Possession are the Defendants. Pursuant to said Final Judgment and Order, the Clerk of the Court for Osceola County will sell to the highest and best bidder for cash in Suite 2600/Room 2602 of Osceola County Courthouse, 2 Courthouse Square, at 11:00 a.m. on JUNE 25, 2019, the following

described property as set forth in the Final Judgment of Foreclosure, to wit:

Lot 5, Block 28, Buenaventura Lakes Unit 2, according to the map or plat thereof, as recorded in Plat Book 2, Page(s) 114 through 120, inclusive, of the Public Records of Osceola County, Florida.
Property address: 186 Gardenia Road, Kissimmee, FL 34743

IF YOU ARE A PERSON CLAIMING AN INTEREST OR RIGHT TO FUNDS REMAINING AFTER THE SALE, IF ANY, OTHER THAN THE PROPERTY OWNER AS OF THE DATE OF THE LIS PENDENS, YOU MUST FILE A CLAIM WITH THE CLERK OF THE COURT NO LATER THAN 60 DAYS AFTER THE SALE. IF YOU FAIL TO FILE A CLAIM, YOU WILL NOT BE ENTITLED TO ANY REMAINING FUNDS. AFTER 60 DAYS, ONLY THE OWNER OF RECORD AS OF THE DATE OF THE LIS PENDENS MAY CLAIM THE SURPLUS.
DATED THIS 15th day of May, 2019.
By: */s/ Matthew Estevez*
Matthew Estevez, Esq.
Florida Bar No. 027736
Matthew Estevez, P.A.
9600 NW 25 th Street, Suite 2A
Miami, Florida 33172
Telephone: (305) 846-9177
Designated E-mail: mse@mattestev.com
May 18, 25, 2019

IN THE CIRCUIT COURT, IN AND FOR OSCEOLA COUNTY, FLORIDA. PROBATE DIVISION
File No. 2019-CP-000245 PR
DIVISION: Probate.
IN RE: ESTATE OF ARTHUR P. ROBITAILLE, AKA ARTHUR PHILBERT ROBITAILLE,
Deceased.

NOTICE TO CREDITORS

The administration of the Estate of Arthur P. Robitaille, a/k/a Arthur Philbert Robitaille, deceased, whose date of death was March 30, 2019, is pending in the Circuit Court for Osceola County, Florida, Probate Division, the address of which is: 2 Courthouse Square, Kissimmee, Florida 34741. The names and addresses of the Personal Representative and the Personal Representative's attorney are set forth below.

All creditors of the decedent and other persons having claims or demands against decedent's estate on whom a copy of this notice is required to be served must file their claims with this court WITHIN THE LATER OF THREE (3) MONTHS AFTER THE TIME OF THE FIRST PUBLICATION OF THIS NOTICE OR 30 DAYS AFTER THE DATE OF SERVICE OF A COPY OF THIS NOTICE ON THEM.
All other creditors of the decedent and other persons having claims or demands against decedents estate, must file their claims with this court WITHIN (3) MONTHS AFTER THE DATE OF THE FIRST PUBLICATION OF THIS NOTICE.
ALL CLAIMS NOT SO FILED WITHIN THE TIME PERIOD SET FORTH IN SECTION 733.702 OF THE FLORIDA PROBATE CODE WILL BE FOREVER BARRED.
NOTWITHSTANDING THE TIME PERIODS SET FORTH ABOVE, ANY CLAIM FILED TWO (2) YEARS OR MORE AFTER THE DECEDENT'S DATE OF DEATH IS BARRED.

The date of first Publication of this notice is: May 18, 2019.

Personal Representative:
/s/ Teresa Wong
Teresa Wong
a/k/a Theresa Wong
16809 Boca Delray Drive
Delray Beach, Florida 33484

Attorney for Personal Representative:
/s/ C.D. Lewis Jr.
C.D. LEWIS Jr.
Attorney for Teresa Wong
a/k/a Theresa Wong
Florida Bar No. 435848.
LEWIS and MASSEY, P.A.
Attorneys-at-Law
1021 Massachusetts Avenue
P.O. Box 701654, St. Cloud, Florida 34770-1654
Telephone: (407) 892-5138
Fax #: (407) 892-1534
E-Mail: cdlewis@lewismassey.com
May 18, 25, 2019

IN THE CIRCUIT COURT FOR OSCEOLA COUNTY, FLORIDA PROBATE DIVISION
File No. 2019-CP-000264 PR
IN RE: ESTATE OF GERALDINE WINFIELD, Deceased.

NOTICE TO CREDITORS

The administration of the estate of Geraldine Winfield, deceased, whose date of death was March 10, 2019, is pending in the Circuit Court for Osceola County, Florida, Probate Division, the address of which is 2 Courthouse Square, Kissimmee, Florida 34741. The names and addresses of the personal representative and the personal representative's attorney are set forth below.
All creditors of the decedent and other persons having claims or demands against decedent's estate on whom a copy of this notice is required to be served must file their claims with this court ON OR BEFORE THE

LATER OF 3 MONTHS AFTER THE TIME OF THE FIRST PUBLICATION OF THIS NOTICE OR 30 DAYS AFTER THE DATE OF SERVICE OF A COPY OF THIS NOTICE ON THEM.

All other creditors of the decedent and other persons having claims or demands against decedent's estate must file their claims with this court WITHIN 3 MONTHS AFTER THE DATE OF THE FIRST PUBLICATION OF THIS NOTICE.

ALL CLAIMS NOT FILED WITHIN THE TIME PERIODS SET FORTH IN FLORIDA STATUTES SECTION 733.702 WILL BE FOREVER BARRED.
NOTWITHSTANDING THE TIME PERIODS SET FORTH ABOVE, ANY CLAIM FILED TWO (2) YEARS OR MORE AFTER THE DECEDENT'S DATE OF DEATH IS BARRED.

The date of first publication of this notice is: May 25, 2019.

Personal Representative:
/s/ Gregg Winfield
Gregg Winfield
3269 Brewster Drive
Kissimmee, Florida 34743

Attorney for Personal Representative:
/s/ Jennifer R. Bondy
Jennifer R. Bondy, Attorney
Florida Bar Number: 105461
100 Church Street
Kissimmee, Florida 34741
Telephone: (407) 847-5151
Fax: (407) 847-3353
E-Mail: jbondy@kisslawyer.com
May 25, 2019
June 1, 2019

IN THE CIRCUIT COURT, FOR OSCEOLA COUNTY, FLORIDA. PROBATE DIVISION
File No.: 2019-CP-000291
Division: Probate.
IN RE: ESTATE OF CATHERINE TANKERSLEY JEWETT,
Deceased.

NOTICE TO CREDITORS

The administration of the estate of CATHERINE TANKERSLEY JEWETT, deceased, whose date of death was April 2, 2019, is pending in the Circuit Court for Osceola County, Florida, Probate Division, the address of which is 2 Courthouse Square, Kissimmee, FL 34741. The names and addresses of the personal representative and the personal representative's attorney are set forth below.

All creditors of the decedent and other persons having claims or demands against decedent's estate on whom a copy of this notice is required to be served must file their claims with this court ON OR BEFORE THE LATER OF 3 MONTHS AFTER THE TIME OF THE FIRST PUBLICATION OF THIS NOTICE OR 30 DAYS AFTER THE DATE OF SERVICE OF A COPY OF THIS NOTICE ON THEM.
All other creditors of the decedent and other persons having claims or demands against decedents estate, must file their claims with this court WITHIN 3 MONTHS AFTER THE DATE OF THE FIRST PUBLICATION OF THIS NOTICE.
ALL CLAIMS NOT FILED WITHIN THE TIME PERIODS SET FORTH IN FLORIDA STATUTES SECTION 733.702 WILL BE FOREVER BARRED.
NOTWITHSTANDING THE TIME PERIODS SET FORTH ABOVE, ANY CLAIM FILED TWO (2) YEARS OR MORE AFTER THE DECEDENT'S DATE OF DEATH IS BARRED.

The date of first publication of this notice is: May 25, 2019.

Personal Representative:
/s/ Richard Jewett
RICHARD JEWETT
1922 N. East Street
Kissimmee, Florida 34741

Attorney for Personal Representative:
/s/ Kathy D. Sheive
Kathy D. Sheive, Esquire
Attorney
Florida Bar No.: 0752509
318 N. John Young
Parkway, Suite 1,
Kissimmee, FL 34741
Telephone: (407) 944-4010
Fax #: (407) 944-4011
E-Mail: kdsheive@gmail.com
Secondary E-Mail: kathysheive@gmail.com
May 25, 2019
June 1, 2019

NOTICE OF SHERIFF'S SALE

NOTICE IS HEREBY GIVEN THAT pursuant to a Writ of Execution (s) issued on the 25TH day of MARCH, 2019 A.D. issued in the County Court of OSCEOLA COUNTY, Florida, in the cause wherein SBR Industries Inc is plaintiff, and Miguel Villanueva, AKA Miguel Angel Villanueva-Mejias, is/are defendant(s), being Case No. 2018-CC-3164 CL in said Court. I, Russell Gibson, as Sheriff of Osceola County, Florida, have levied upon all the right, title and interest of the defendant(s) Miguel Villanueva, AKA Miguel Angel Villanueva Mejias in and to the following described REAL property to wit;

LEGAL DESCRIPTION:
1970 Skyline HS body 48'
Title Number: 3699044
Vehicle ID #SF1301D
STREET ADDRESS:

196 W Jackson St., Lot 5
Kissimmee FL 34741-1711

On the 18th day of JUNE 2019 A.D. at the STEPS OF THE OSCEOLA COUNTY COURTHOUSE in the City of KISSIMMEE, Florida 34741, at the hour of 11:00 A.M. o'clock or as soon thereafter as possible, I Russell Gibson, Sheriff of Osceola County, will offer for sale all of the said defendant's Miguel Villanueva, AKA Miguel Angel Villanueva Mejias right, title and interest in aforesaid property at public outcry and will sell the same, subject to all taxes, prior liens, encumbrances and judgments, if any, to the highest and best bidder or bidders for CASH IN HAND. No time will be allowed for anyone to leave the premises to acquire additional funds. The proceeds to be applied as far as may be to the payment of costs and the satisfaction of the above-described execution.

Russell Gibson
SHERIFF OF OSCEOLA COUNTY, FLORIDA
By: _____
LT. DAN WEIS
In accordance with the Americans with Disabilities Act, Persons with disabilities needing a special accommodation to participate in this proceeding should contact the Osceola County Sheriff's Office at 2601 East Irla Bronson Memorial Highway, Kissimmee, Florida, 34744-4455. Telephone (407) 348-2222, not later than seven days prior to the proceeding. If hearing is impaired, (TDD) 1-800-955-6770, via Florida Relay Service.
May 18, 25, 2019
June 1, 8, 2019

IN THE CIRCUIT COURT OF THE NINTH JUDICIAL CIRCUIT, IN AND FOR OSCEOLA COUNTY, FLORIDA.
Case No.: 2019-DR-972 DS
IN RE: THE MARRIAGE OF: JOEY GREEN,
Husband
and SHARONDA GREEN,
Wife.

NOTICE OF ACTION FOR DISSOLUTION OF MARRIAGE (NO CHILD OR FINANCIAL SUPPORT)

TO: SHARONDA GREEN
2250 Jessica Lane
Kissimmee, Florida 34744
YOU ARE NOTIFIED that an action for Dissolution of Marriage has been filed against you and that you are required to serve a copy of your written defenses, if any, to it on JOEY GREEN through his attorney, Melanie M. Demps, Esquire, P.O. Box 533740, Orlando, Florida 32853-3740, medparalegal@divorce.com, on or before JUNE 19, 2019, and file the original with the clerk of this court on 425 North Orange Avenue, Orlando, Florida 32801, before service on Petitioner or immediately thereafter. If you fail to do so, a default may be entered against you for the relief demanded in the petition.
The action is asking the court to decide how the following real or personal property should be divided:
None.
Copies of all court documents in this case, including orders, are available at the Clerk of the Circuit Court's office. You may review these documents upon request.
You must keep the Clerk of the Circuit Court's office notified of your current address. (You may file Designation of Current Mailing and E-Mail Address, Florida Supreme Court Approved Family Law Form 12.915). Future papers in this lawsuit will be mailed or e-mailed to the address(es) on record at the clerk's office.
WARNING: Rule 12.285, Florida Family Law Rules of Procedure, requires certain automatic disclosure of documents and information. Failure to comply can result in sanctions, including dismissal or striking of pleadings.
DATED: May 14, 2019.
ARMANDO RAMIREZ
Clerk of the Circuit Court
By: */s/ Dom P. Pratt*
/s/ As Deputy Clerk
May 25, 2019
June 1, 8, 15, 2019

IN THE CIRCUIT COURT OF THE NINTH JUDICIAL CIRCUIT, IN AND FOR OSCEOLA COUNTY, FLORIDA. CIVIL DIVISION
Case #: 2017-CA-002831 MF
WILMINGTON SAVINGS FUND SOCIETY FSB D/B/A CHRISTIANA TRUST NOT INDIVIDUALLY BUT AS TRUSTEE FOR PRETIUM MORTGAGE ACQUISITION TRUST,
Plaintiff,
vs.
GALDINE BERMUDEZ-CALLAGHAN, et al.,
Defendant(s).

NOTICE OF FORECLOSURE SALE

NOTICE IS HEREBY GIVEN pursuant to a Final Judgment of Foreclosure dated September 14, 2018, and entered in 2017-CA-002831 MF of the Circuit Court in and for Osceola County, Florida, wherein WILMINGTON SAVINGS FUND SOCIETY FSB D/B/A CHRISTIANA TRUST NOT INDIVIDUALLY BUT AS TRUSTEE FOR PRETIUM MORTGAGE ACQUISITION TRUST, is the Plaintiff, and BRETT CALLAGHAN; GERALDINE

BERMUDEZ-CALLAGHAN; BANK OF AMERICA, N.A.; CYPRESS LAKE TOWNHOMES ASSOCIATION, INC.; LAKESIDE ESTATES MASTER COMMUNITY ASSOCIATION, INC.; MORGAN POINT PROPERTY OWNERS ASSOCIATION, INC., are the Defendant(s). Armando Ramirez, as the Clerk of the Circuit Court, will sell to the highest and best bidder for cash at Suite 2600/Room # 2602, 2 Courthouse Square, Kissimmee, FL 34741, at 11:00 A.M., on JUNE 25, 2019, the following described property as set forth in said Final Judgment, to wit:

LOT 115, OF CHATHAM PARK, PHASE 2 AS RECORDED IN PLAT BOOK 7, PAGE 70, ET SEQ., OF THE PUBLIC RECORDS OF OSCEOLA COUNTY, FLORIDA.
Property Address: 2655 CHATHAM CIRCLE, KISSIMMEE, FL 34746

ANY PERSON CLAIMING AN INTEREST IN THE SURPLUS FROM THE SALE, IF ANY, OTHER THAN THE PROPERTY OWNER AS OF THE DATE OF THE LIS PENDENS MUST FILE A CLAIM WITHIN 60 DAYS AFTER THE SALE.

If you are a person with a disability who needs any accommodation in order to participate in a court proceeding or event, you are entitled, at no cost to you, to the provision of certain assistance. Please contact: ADA Coordinator, Court Administration, Osceola County Courthouse, 2 Courthouse Square, Suite 6300, Kissimmee, FL 34741, Telephone: (407) 742-2417, Fax #: (407) 835-5079, at least 7 days before your scheduled court appearance, or immediately upon receiving notification if the time before the scheduled court appearance is less than 7 days. If you are hearing or voice impaired, call 711 to reach the Telecommunications Relay Service.
WITNESS my hand on May 13, 2019.
/s/ Derek Cousroye
Derek Cousroye
Fla. Bar #: 1802218
Attorneys for Plaintiff:
Mariosci Law Group, P.C.
100 West Cypress Creek Road, Suite 1045
Fort Lauderdale, FL 33309
Phone: (954) 644-8704;
Fax (954) 772-9601
ServiceFL@mlg-defaultllaw.com
ServiceFL2@mlg-defaultllaw.com
16-04870-FC
May 18, 25, 2019

NOTICE OF PUBLIC MEETINGS

The Early Learning Coalition of Osceola County announces the following:

Program Committee Meeting
Date: June 13, 2019
Time: 1:00 PM
1627 E. Vine Street, Kissimmee

Nominating Committee Meeting
Date: June 13, 2019
Time: 3:00 PM
1627 E. Vine Street, Kissimmee

Finance Committee Meeting
Date: June 19, 2019
Time: 12:00 PM
1627 E. Vine Street, Kissimmee

Executive Committee Meeting
Date: June 27, 2019
Time: 12:00 PM
1392 E. Vine Street, Kissimmee

Board Committee Meeting
Date: June 27, 2019
Time: 2:00 PM
1392 E. Vine Street, Kissimmee

If a person decides to appeal any decision made by the ELC of Osceola County with respect to any matter considered at such meetings or hearings, he or she will need a record of the proceedings, and that, for such purpose, he or she may need to ensure that a verbatim record of the proceedings is made, which record includes the testimony and evidence upon which the appeal is to be based.
May 25, 2019

NOTICE OF PUBLIC SALE

ON JUNE 7, 2019, at 09:00 A.M., an auction will take place at 4610 Old Tampa Highway, Kissimmee, FL 34748. The vehicles which will be auctioned include:
VIN: ZACCJABT7GPC93939
May 25, 2019

NOTICE OF PUBLIC SALE

IN THE CIRCUIT COURT OF THE NINTH JUDICIAL CIRCUIT IN AND FOR OSCEOLA COUNTY, FLORIDA
General Jurisdiction Division
Case #: 2017-CA-002831 MF
WILMINGTON SAVINGS FUND SOCIETY FSB D/B/A CHRISTIANA TRUST NOT INDIVIDUALLY BUT AS TRUSTEE FOR PRETIUM MORTGAGE ACQUISITION TRUST,
Plaintiff,
vs.
GALDINE BERMUDEZ-CALLAGHAN, et al.,
Defendant(s).

NOTICE OF FORECLOSURE SALE
NOTICE IS HEREBY GIVEN pursuant to a Final Judgment of Foreclosure dated September 14, 2018, and entered in 2017-CA-002831 MF of the Circuit Court in and for Osceola County, Florida, wherein WILMINGTON SAVINGS FUND SOCIETY FSB D/B/A CHRISTIANA TRUST NOT INDIVIDUALLY BUT AS TRUSTEE FOR PRETIUM MORTGAGE ACQUISITION TRUST, is the Plaintiff, and BRETT CALLAGHAN; GERALDINE

AN INTEREST IN THE SURPLUS FROM THE SALE, IF ANY, OTHER THAN THE PROPERTY OWNER AS OF THE DATE OF THE LIS PENDENS MUST FILE A CLAIM WITHIN 60 DAYS AFTER THE SALE.

If you are a person with a disability who needs any accommodation in order to participate in this proceeding, you are entitled, at no cost to you, to the provision of certain assistance. Please contact the ADA Coordinator, Court Administration, Osceola County Courthouse, 2 Courthouse Square, Suite 6300, Kissimmee, Florida 34741, (407) 742-2417, at least 7 days before your scheduled court appearance, or immediately upon receiving this notification if the time before the scheduled appearance is less than 7 days; if you are hearing or voice impaired, call 711.

DATED: May 15, 2019
SHD Legal Group P.A.
Attorneys for Plaintiff
499 NW 70th Ave, Suite 309
Fort Lauderdale, FL 33317
Telephone: (954) 564-0071
Facsimile: (954) 564-9252
Service E-mail: answers@shdlegalgroup.com
By: */s/ Mehwish A. Youssif*
Mehwish A Youssif
Florida Bar No.: 92171
Roy Diaz, Attorney for Record
Florida Bar No. 767700
1460-149112/VMR
May 25, 2019
June 1, 2019

NOTICE OF PUBLIC SALE

On 06/06/2019 at 09:00 A.M., an auction will take place at 1720 ALEXANDER ST., KISSIMMEE, FL 34746. The vehicles which will be auctioned include:
**VIN: 1T1995LINCGLD
1T1995LINCGLD
2) 2000 DODGE
VIN: 2B8HB11X9YK106816**
Please be advised, per F.S. 713.78 that a newspaper ad must be published for 1 day in a newspaper of general circulation (daily or weekly circulation) which has been in circulation for at least 1 year. The advertisement must be published at least 10 calendar days prior to the date of sale, in a newspaper of general circulation in the county in which the sale is to be held. The 10 calendar days do not include the date of the advertisement nor the date of the sale.
May 25, 2019

NOTICE OF PUBLIC SALE
Pursuant to CHAPTER 45 NOTICE IS HEREBY GIVEN pursuant to an Order or Summary Final Judgment of foreclosure dated December 12, 2018 and an Order Resetting Sale dated May 9, 2019, and entered in Case No. 2018-CA-000740 MF of the Circuit Court in and for Osceola County, Florida, wherein NEW PENN FINANCIAL, LLC, D/B/A SHELLPOINT MORTGAGE SERVICING, Plaintiff,
vs.
JEAN P. DUPONT, SR.; ANGELA DUPONT, AKA ANGELA L. DUPONT; SALESABILITY, INC.; ROBERT H. LEWIS; BESSIE W. LEWIS; UNKNOWN TENANT NO. 1; UNKNOWN TENANT NO. 2; and ALL UNKNOWN PARTIES CLAIMING INTERESTS BY, THROUGH, UNDER OR AGAINST A NAMED DEFENDANT TO THIS ACTION, OR HAVING OR CLAIMING TO HAVE ANY RIGHT, TITLE OR INTEREST IN THE PROPERTY HEREIN DESCRIBED,
Defendant(s).

RE-NOTICE OF SALE
Pursuant to CHAPTER 45 NOTICE IS HEREBY GIVEN pursuant to an Order or Summary Final Judgment of foreclosure dated December 12, 2018 and an Order Resetting Sale dated May 9, 2019, and entered in Case No. 2018-CA-000740 MF of the Circuit Court in and for Osceola County, Florida, wherein NEW PENN FINANCIAL, LLC, D/B/A SHELLPOINT MORTGAGE SERVICING, Plaintiff, and CARMEN Y. ROSADO; LUIS OMAR DEL VALLE-ROSADO; WATERWAY VILLAGE OF KISSIMMEE HOMEOWNERS ASSOCIATION, INC.; UNKNOWN SPOUSE OF LUIS OMAR DEL VALLE-ROSADO,
Defendants.

Dated on this 9th day of May 2019.
ROBERTSON, ANSCHUTZ & SCHNEID, P.L.
Attorney for Plaintiff
6409 Congress Avenue
Suite 100
Boca Raton, FL 33487
Telephone: 561-241-6901
Facsimile: 561-997-6909
Service Email: mail@rasflaw.com
By: */s/ Nicole Ramjattan*
Nicole Ramjattan, Esquire
Florida Bar No. 89204
Communication Email: nramjattan@rasflaw.com
18-168697-ANT
May 18, 25, 2019

IN THE CIRCUIT COURT OF THE NINTH JUDICIAL CIRCUIT IN AND FOR OSCEOLA COUNTY, FLORIDA. CIVIL DIVISION
Case #: 2017 CA 001669 MF
MTGL INVESTORS, L.P.,
Plaintiff,
vs.
JEAN P. DUPONT, SR.; ANGELA DUPONT, AKA ANGELA L. DUPONT; SALESABILITY, INC.; ROBERT H. LEWIS; BESSIE W. LEWIS; UNKNOWN TENANT NO. 1; UNKNOWN TENANT NO. 2; and ALL UNKNOWN PARTIES CLAIMING INTERESTS BY, THROUGH, UNDER OR AGAINST A NAMED DEFENDANT TO THIS ACTION, OR HAVING OR CLAIMING TO HAVE ANY RIGHT, TITLE OR INTEREST IN THE PROPERTY HEREIN DESCRIBED,
Defendant(s).

RE-NOTICE OF SALE

Pursuant to CHAPTER 45 NOTICE IS HEREBY GIVEN pursuant to an Order or Summary Final Judgment of foreclosure dated December 12, 2018 and an Order Resetting Sale dated May 9, 2019, and entered in Case No. 2018-CA-000740 MF of the Circuit Court in and for Osceola County, Florida, wherein NEW PENN FINANCIAL, LLC, D/B/A SHELLPOINT MORTGAGE SERVICING, Plaintiff, and CARMEN Y. ROSADO; LUIS OMAR DEL VALLE-ROSADO; WATERWAY VILLAGE OF KISSIMMEE HOMEOWNERS ASSOCIATION, INC.; UNKNOWN SPOUSE OF LUIS OMAR DEL VALLE-ROSADO,
Defendants.

Dated on this 9th day of May 2019.
ROBERTSON, ANSCHUTZ & SCHNEID, P.L.
Attorney for Plaintiff
6409 Congress Avenue
Suite 100
Boca Raton, FL 33487
Telephone: 561-241-6901
Facsimile: 561-997-6909
Service Email: mail@rasflaw.com
By: */s/ Nicole Ramjattan*
Nicole Ramjattan, Esquire
Florida Bar No. 89204
Communication Email: nramjattan@rasflaw.com
18-168697-ANT
May 18, 25, 2019

IN THE CIRCUIT COURT OF THE NINTH JUDICIAL CIRCUIT, IN AND FOR OSCEOLA COUNTY, FLORIDA
Case No.: 2018-CA-000740
NEW PENN FINANCIAL, LLC, D/B/A SHELLPOINT MORTGAGE SERVICING, Plaintiff
vs.
CARMEN Y. ROSADO; LUIS OMAR DEL VALLE-ROSADO; WATERWAY VILLAGE OF KISSIMMEE HOMEOWNERS ASSOCIATION, INC.; UNKNOWN SPOUSE OF LUIS OMAR DEL VALLE-ROSADO,
Defendants.

RE-NOTICE OF SALE
Pursuant to CHAPTER 45 NOTICE IS HEREBY GIVEN pursuant to an Order or Summary Final Judgment of foreclosure dated December 12, 2018 and an Order Resetting Sale dated May 9, 2019, and entered in Case No. 2018-CA-000740 MF of the Circuit Court in and for Osceola County, Florida, wherein NEW PENN FINANCIAL, LLC, D/B/A SHELLPOINT MORTGAGE SERVICING, Plaintiff, and CARMEN Y. ROSADO; LUIS OMAR DEL VALLE-ROSADO; WATERWAY VILLAGE OF KISSIMMEE HOMEOWNERS ASSOCIATION, INC.; UNKNOWN SPOUSE OF LUIS OMAR DEL VALLE-ROSADO,
Defendants.

NOTICE OF PUBLIC SALE

ON JUNE 7, 2019, at 09:00 A.M., an auction will take place at 4610 Old Tampa Highway, Kissimmee, FL 34748. The vehicles which will be auctioned include:
VIN: ZACCJABT7GPC93939
May 25, 2019

NOTICE OF PUBLIC SALE
NOTICE IS HEREBY GIVEN pursuant to a Final Judgment of Foreclosure dated September 14, 2018, and entered in 2017-CA-002831 MF of the Circuit Court in and for Osceola County, Florida, wherein WILMINGTON SAVINGS FUND SOCIETY FSB D/B/A CHRISTIANA TRUST NOT INDIVIDUALLY BUT AS TRUSTEE FOR PRETIUM MORTGAGE ACQUISITION TRUST, is the Plaintiff, and BRETT CALLAGHAN; GERALDINE BERMUDEZ-CALLAGHAN; BANK OF AMERICA, N.A.; CYPRESS LAKE TOWNHOMES ASSOCIATION, INC.; LAKESIDE ESTATES MASTER COMMUNITY ASSOCIATION, INC.; MORGAN POINT PROPERTY OWNERS ASSOCIATION, INC., are the Defendant(s). Armando Ramirez, as the Clerk of

The Central Florida Leadership Academy, Inc REQUEST FOR PROPOSALS

Notice is hereby given that the Central Florida Leadership Academy, Inc is requesting sealed proposals to provide food management services. A mandatory pre-bid meeting and food tasting will be held at the Central Florida Leadership Academy, Inc located at 427 Primrose Dr. Orlando, FL 32803 on May 29, 2019, 4:00 pm. Written questions should be submitted to Van Cao at vcao@tshsc.com by June 3, 2019 by noon. Proposals are due to the Central Florida Leadership Academy, Inc 427 Primrose Dr. Orlando, FL 32803 on June 13, 2019, at 11:00 am. Proposals received after the designated time and date will be returned unopened. The Central Florida Leadership Academy, Inc reserves the right to reject any and all proposals and to waive any and all informalities in the best interest of the SFA. The site included will be: the Central Florida Leadership Academy, Inc (427 Primrose Dr. Orlando, FL 32803). Copies of the request for proposals are available by contacting Van Cao at (504) 322-1188 or vcao@tshsc.com This institution is an equal opportunity provider.
 May 25, 2019
 June 1, 2019

OSCEOLA CHAIN OF LAKES COMMUNITY DEVELOPMENT DISTRICT Notice of Special Board of Supervisor's Meeting

Notice is hereby given that a special meeting of the Osceola Chain of Lakes Community Development District (the "District") will be convened on Wednesday, June 5, 2019, at 1:30 p.m., at 313 Campus Street, Celebration, Florida 34747.

The meeting is open to the public and will be conducted in accordance with the provisions of Florida law for independent special districts. The meeting may be continued without additional notice to a date, time, and place to be specified on the record at the meetings. Copies of the agenda for the meeting may be obtained at the office of the District Manager, 313 Campus Street, Celebration, Florida 34747. (321) 939-4301, during normal business hours. There may be occasions when staff or other individuals may participate by speaker telephone.

Any person requiring special accommodations at the public meeting because of disability or physical impairment should contact the District Office at (321) 939-4301, at least forty-eight (48) hours prior to the meeting. If you are hearing or speech impaired, please contact the Florida Relay Service at 1-800-955-8770, for aid in contacting the District Office.

Each person who decides to appeal any decision made by Board of Supervisors with respect to any matter considered at the meeting is advised that person will need a record of the proceedings and that accordingly, the person may need to ensure that a verbatim record of the proceedings is made, including the testimony and evidence upon which such appeal is to be based.

Gary L. Moyer
 District Manager

Publication Date:
 Saturday, May 25, 2019, Osceola News Gazette

Saturday News-Gazette Tuesday at 5:00 PM

IN THE CIRCUIT COURT, NINTH JUDICIAL CIRCUIT, IN AND FOR OSCEOLA COUNTY, FLORIDA CASE NO. 2019-CA 000914 OC

ROY WHITFIELD AND CAROL WHITFIELD,
 Plaintiffs,

vs. JOHN CHAMBERLIN, as Trustee of the Kissimmee Park Community Association, if alive and if dead his and her unknown spouses, heirs, devisees, grantees, creditors and other parties claiming by, through, under or against them; ETHEL ASHBAUGH, as Trustee of the Kissimmee Park Community Association, if alive and if dead his and her unknown spouses, heirs, devisees, grantees, creditors and other parties claiming by, through, under or against them; ANNA MARKINS, as Trustee of the Kissimmee Park Community Association, if alive and if dead his and her unknown spouses, heirs, devisees, grantees, creditors and other parties claiming by, through, under or against them; MARIE BRADY, as Trustee of the Kissimmee Park Community Association, if alive and if dead his and her unknown spouses, heirs, devisees, grantees, creditors and other parties claiming by, through, under or against them; ORVILLE BRUNK, as Trustee of the Kissimmee Park Community Association, if alive and if dead his and her unknown spouses, heirs, devisees, grantees, creditors and other parties claiming by, through, under or against them; KISSIMMEE PARK VOLUNTEER FIRE DEPT., INC., a dissolved Florida Not for Profit Corporation; DEER RUN VOLUNTEER FIRE DEPARTMENT, INC., a dissolved Florida Not for Profit Corporation.
 Defendants.

NOTICE OF ACTION

TO: John Chamberlain, deceased
 Address Unknown

Ethel Ashbaugh, deceased
 Address Unknown

Carl Knoebel, deceased
 Address Unknown

Anna Markins, deceased
 Address Unknown

Orville Brunk, deceased
 Address Unknown

Marie Brady,
 1818 Lake Terrace Ave
 Saint Cloud, FL 34722

KISSIMMEE PARK VOLUNTEER FIRE DEPT., INC., a dissolved Florida Not for Profit Corporation

DEER RUN VOLUNTEER FIRE DEPARTMENT, INC., a dissolved Florida Not for Profit Corporation

YOU ARE NOTIFIED that an action for suit to quiet title on the following described real property in Osceola County, Florida, to-wit:

3181 Tohopekaliga Drive, Saint Cloud, FL 34772-7645
 More specifically described as:
Lot 16 1/2 of Block 27 of KISSIMMEE PARK, according to the official Plat Book 1, Page 41, thereof on file in the office of the Clerk of the Circuit Court of Osceola County, Florida Less:
Beginning at the northwest corner of Lot 16 1/2 of Block 127 of KISSIMMEE PARK, according to the plat of KISSIMMEE PARK, as recorded in Plat Book 1, Page 41, Osceola County records, thence in a southeasterly direction on the northern boundary line of said lot to the northeast corner thereof, thence in a southeasterly direction on the eastern boundary line of said lot to a distance of 60 feet, thence in a northwesterly direction, paralleling the northern boundary line of said lot to the Western boundary line of said lot, thence in a north-easterly direction on the western boundary line of said lot to a distance of 60 feet to the point of beginning, provided that the Kissimmee Park Association, an unincorporated body, which is the beneficial owner of the balance of said Lot 16 1/2, shall have the right to continue to draw water from the well located on the land herby conveyed, which privilege shall run with the land retained.

has been filed against you and you are required to serve a copy of your written defenses, if any, to it on Michelle L. Rivera, Esquire, Plaintiffs' attorney, whose address is 100 Church Street, Kissimmee, Florida 34741, on or before JULY 11, 2019, which is sixty (60) days from the first date of publication, and file the original with the Clerk of this Court either before service on Plaintiffs' attorney or immediately thereafter; otherwise a default will be entered against you for the relief demanded in the Complaint or Petition.
 If you are a person with a disability who needs any accommodation in order to participate in this proceeding, you are entitled, at no cost to you, to the provision of certain assistance. Please contact Court Administration at 2 Courthouse Square, Kissimmee, Florida 34741, Telephone: (407) 742-2417 within two (2) working days of your receipt of this Summons; If you are hearing or voice impaired, call 1-800-955-8771.
 DATED on May 6, 2019.
 (COURT SEAL)

ARMANDO RAMIREZ
 Clerk, Circuit Court
 By: /s/ Steve
 As Deputy Clerk

Prepared by:
 Michelle L. Rivera, Esquire
 Overstreet, Miles, Cumbie & Finkenbinder, P.A.
 100 Church Street
 Kissimmee, FL 34741
 (407) 847-5151
 Email: mrivera@kisslawyer.com
 May 11, 18, 25, 2019
 June 1, 2019

IN THE CIRCUIT COURT OF THE NINTH JUDICIAL CIRCUIT IN AND FOR OSCEOLA COUNTY, FLORIDA General Jurisdiction Division Case No.: 2017-CA-000749 NATIONSTAR MORTGAGE LLC, Plaintiff,

vs. WINSTON BRICE, et al., Defendant(s).

NOTICE OF FORECLOSURE SALE

NOTICE IS HEREBY GIVEN pursuant to a Final Judgment of Foreclosure dated April 24, 2019, and entered in 2017-CA-000749 of the Circuit Court of the NINTH Judicial Circuit in and for Osceola County, Florida, wherein NATIONSTAR MORTGAGE LLC, is the Plaintiff, and WINSTON BRICE, SAUREL BRICE; THERESE BRICE; UNKNOWN SPOUSE OF WINSTON BRICE, are the Defendant(s). Armando Ramirez, as the Clerk of the Circuit Court, will sell to the highest and best bidder for cash at Suite 2600/Room # 2602, 2 Courthouse Square, Kissimmee, FL 34741, at 11:00 A.M., on JUNE 25, 2019, the following described property as set forth in said Final Judgment, to-wit:
ALL THAT CERTAIN PARCEL OF LAND SITUATE IN COUNTY OF OSCEOLA, STATE OF FLORIDA, BEING KNOWN AND DESIGNATED AS LOTS 6 AND 7, BLOCK "D", ORANGE GARDENS SECTIONS ONE, ACCORDING TO THE OFFICIAL PLAT THEREOF, AS RECORDED IN PLAT BOOK 1, PAGE 322, PUBLIC RECORDS OF OSCEOLA COUNTY, FLORIDA.
Property Address:
W 2226 ORANGE BLVD, KISSIMMEE, FL 34741

Any person claiming an interest in the surplus from the sale, if any, other than the date of the lis pendens must file a claim within 60 days after the sale.

IMPORTANT AMERICANS WITH DIS-

ABILITIES ACT: If you are a person who needs any accommodation in order to participate in a court proceeding or event, you are entitled, at no cost to you, to the provision of certain assistance. Please contact ADA Coordinator, Court Administration at Osceola County Courthouse, Two Courthouse Square, Suite 6300, Kissimmee, Florida 34741, Telephone: (407) 742-2417, Fax #: (407) 835-5079, at least 7 days before your scheduled court appearance, or immediately upon receiving notification if the time before the scheduled appearance is less than 7 days; if you are hearing or voice impaired, call 711 to reach the Telecommunications Relay Service.

FORECLOSURE SALE

NOTICE IS HEREBY GIVEN pursuant to a Final Judgment of Foreclosure dated January 23, 2019, and entered in 2016-CA-000066 MF of the Circuit Court of the NINTH Judicial Circuit in and for Osceola County, Florida, wherein U.S. BANK, N.A., AS TRUSTEE FOR LSF9 MASTER PARTICIPATION TRUST, is the Plaintiff, and DIANE OSKIERKO; CHARLES OSKIERKO; ROY S. VAZQUEZ JR.; TAMMY ANGELA VAZQUEZ, are the Defendant(s). Armando Ramirez, as the Clerk of the Circuit Court, will sell to the highest and best bidder for cash at Suite 2600/Room # 2602, 2 Courthouse Square, Kissimmee, FL 34741, at 11:00 A.M., on JUNE 25, 2019, the following described property as set forth in said Final Judgment, to-wit:
THE EAST 107.30 FEET OF LOT 6, RIA RAO ESTATES, ACCORDING TO THE OFFICIAL PLAT THEREOF, AS RECORDED IN PLAT BOOK 2, PAGE 172, OF THE PUBLIC RECORDS OF OSCEOLA COUNTY, FLORIDA.
Property Address:
3500 SUZETTE DRIVE, KISSIMMEE, FL 34746

Any person claiming an interest in the surplus from the sale, if any, other than the date of the lis pendens must file a claim within 60 days after the sale.

IMPORTANT AMERICANS WITH DIS-

ABILITIES ACT: If you are a person who needs any accommodation in order to participate in a court proceeding or event, you are entitled, at no cost to you, to the provision of certain assistance. Please contact ADA Coordinator, Court Administration at Osceola County Courthouse, Two Courthouse Square, Suite 6300, Kissimmee, Florida 34741, Telephone: (407) 742-2417, Fax #: (407) 835-5079, at least 7 days before your scheduled court appearance, or immediately upon receiving notification if the time before the scheduled appearance is less than 7 days; if you are hearing or voice impaired, call 711 to reach the Telecommunications Relay Service.

Attorney for Plaintiff
 6409 Congress Avenue
 Suite 100
 Boca Raton, FL 33487
 Telephone: 561-241-6901
 Facsimile: 561-997-6909
 Service Email:
 mail@rasflaw.com
 By: /s/ Nicole Ramjattan
 Nicole Ramjattan, Esquire
 Florida Bar No. 89204
 Communication Email:
 nramjattan@rasflaw.com
 17-051278-GaB
 May 18, 25, 2019

SURPLUS STATE LAND DSL-BID-19-003

A Portion of PID # 03252900000250000 Osceola County, 4.34+/-acres For complete package call Tom Karpenske with CBRE at (813) 273-8437 http://www.dep.state.fl.us/lan ds/buy_bid.htm
Bid Deadline = June 26, 2019 @ 12:00 pm EDT
 May 25, 2019
 June 1, 8, 2019

IN THE CIRCUIT COURT OF THE NINTH JUDICIAL CIRCUIT IN AND FOR OSCEOLA COUNTY, FLORIDA General Jurisdiction Division Case #: 2016-CA-000066 MF NATIONSTAR MORTGAGE LLC, Plaintiff,

vs. DIANE OSKIERKO AND CHARLES OSKIERKO, et al., Defendant(s).

NOTICE OF FORECLOSURE SALE

NOTICE IS HEREBY GIVEN pursuant to a Final Judgment of Foreclosure dated January 23, 2019, and entered in 2016-CA-000066 MF of the Circuit Court of the NINTH Judicial Circuit in and for Osceola County, Florida, wherein U.S. BANK, N.A., AS TRUSTEE FOR LSF9 MASTER PARTICIPATION TRUST, is the Plaintiff, and DIANE OSKIERKO; CHARLES OSKIERKO; ROY S. VAZQUEZ JR.; TAMMY ANGELA VAZQUEZ, are the Defendant(s). Armando Ramirez, as the Clerk of the Circuit Court, will sell to the highest and best bidder for cash at Suite 2600/Room # 2602, 2 Courthouse Square, Kissimmee, FL 34741, at 11:00 A.M., on JUNE 25, 2019, the following described property as set forth in said Final Judgment, to-wit:
THE EAST 107.30 FEET OF LOT 6, RIA RAO ESTATES, ACCORDING TO THE OFFICIAL PLAT THEREOF, AS RECORDED IN PLAT BOOK 2, PAGE 172, OF THE PUBLIC RECORDS OF OSCEOLA COUNTY, FLORIDA.
Property Address:
3500 SUZETTE DRIVE, KISSIMMEE, FL 34746

Any person claiming an interest in the surplus from the sale, if any, other than the date of the lis pendens must file a claim within 60 days after the sale.

IMPORTANT AMERICANS WITH DIS-

ABILITIES ACT: If you are a person who needs any accommodation in order to participate in a court proceeding or event, you are entitled, at no cost to you, to the provision of certain assistance. Please contact ADA Coordinator, Court Administration at Osceola County Courthouse, Two Courthouse Square, Suite 6300, Kissimmee, Florida 34741, Telephone: (407) 742-2417, Fax #: (407) 835-5079, at least 7 days before your scheduled court appearance, or immediately upon receiving notification if the time before the scheduled appearance is less than 7 days; if you are hearing or voice impaired, call 711 to reach the Telecommunications Relay Service.

ABILITIES ACT: If you are a person who needs any accommodation in order to participate in a court proceeding or event, you are entitled, at no cost to you, to the provision of certain assistance. Please contact ADA Coordinator, Court Administration at Osceola County Courthouse, Two Courthouse Square, Suite 6300, Kissimmee, Florida 34741, Telephone: (407) 742-2417, Fax #: (407) 835-5079, at least 7 days before your scheduled court appearance, or immediately upon receiving notification if the time before the scheduled appearance is less than 7 days; if you are hearing or voice impaired, call 711 to reach the Telecommunications Relay Service.

Dated on this 9th day of May 2019.
 ROBERTSON, ANSCHUTZ & SCHNEID, P.L.
 Attorney for Plaintiff
 6409 Congress Avenue
 Suite 100
 Boca Raton, FL 33487
 Telephone: 561-241-6901
 Facsimile: 561-997-6909
 Service Email:
 mail@rasflaw.com
 By: /s/ Nicole Ramjattan
 Nicole Ramjattan, Esquire
 Florida Bar No. 89204
 Communication Email:
 nramjattan@rasflaw.com
 15-040501-MaS
 May 18, 25, 2019

IN THE CIRCUIT COURT OF THE NINTH JUDICIAL CIRCUIT, IN AND FOR OSCEOLA COUNTY, FLORIDA CIVIL DIVISION Case #: 2018-CA-002099 MF WELLS FARGO BANK, N.A. Plaintiff,

vs. THE UNKNOWN HEIRS OR BENEFICIARIES OF THE ESTATE OF WILLIAM DEKELES, DECEASED, et al., Defendants.

NOTICE OF FORECLOSURE SALE

NOTICE IS HEREBY GIVEN pursuant to a Final Judgment of foreclosure dated April 24, 2019, and entered in Case No. 2018-CA-002099 MF of the Circuit Court of the NINTH Judicial Circuit in and for OSCEOLA COUNTY, Florida, wherein WELLS FARGO BANK, N.A., is Plaintiff, and THE UNKNOWN HEIRS OR BENEFICIARIES OF THE ESTATE OF WILLIAM DEKELES, DECEASED, et al, are Defendants, the clerk, Armando R. Ramirez, will sell to the highest and best bidder for cash, beginning at 11:00 AM Osceola County Courthouse, 2 Courthouse Square, Suite 2600/ Room Number 2602, Kissimmee, FL 34741, in accordance with Chapter 45, Florida Statutes, on the 25th day of JUNE, 2019, the following described property as set forth in said Final Judgment, to-wit:
LOT 238, INDIAN RIDGE UNIT TWO, ACCORDING TO THE PLAT THEREOF, AS RECORDED IN PLAT BOOK 5, AT PAGES 73 AND 74, OF THE PUBLIC RECORDS OF OSCEOLA COUNTY, FLORIDA.
Property Address:
3500 SUZETTE DRIVE, KISSIMMEE, FL 34746

Any person claiming an interest in the surplus funds from the sale, if any, other than the property owner as of the date of the lis pendens must file a claim within 60 days after the sale.

If you are a person with a disability who needs any accommodation in order to participate in this proceeding, you are entitled, at no cost to you, to the provision of certain assistance. Please contact the ADA Coordinator, Court Administration at Two Courthouse Square, Suite 6300, Kissimmee, Florida 34741, Telephone: (407) 742-2417, at least 7 days before your scheduled court appearance, or immediately upon receiving notification if the time before the scheduled appearance is less than seven (7) days; if you are hearing or voice impaired, call 711.

Dated: May 13, 2019.
 Phelan Hallinan Diamond & Jones, PLLC
 Attorneys for Plaintiff
 2001 NW 64th Street
 Suite 100
 Fort Lauderdale, FL 33309
 Tel: 954-462-7000
 Fax: 954-462-7001
 Service by email: FL.Service@PhelanHallinan.com
 By: /s/ Emilio R. Lenzi
 Phelan Hallinan Diamond & Jones, PLLC
 Emilio R. Lenzi, Esq.,
 Florida Bar No. 0668273
 PH #: 90467
 May 18, 25, 2019

IN THE CIRCUIT COURT OF THE NINTH JUDICIAL CIRCUIT OF FLORIDA, IN AND FOR OSCEOLA COUNTY, Florida, General Jurisdiction Division Case No.: 49-2017-CA-001658 MF PENNYMAC LOAN SERVICES, LLC, Plaintiff,

vs. MIGUEL SANTIAGO, et al., Defendants.

NOTICE OF FORECLOSURE SALE

NOTICE IS HEREBY GIVEN pursuant to a Summary Final Judgment of Foreclosure entered October 25, 2018, in Civil Case No. 49-2017-CA-001658 MF of the Circuit Court of the NINTH Judicial Circuit in and for Osceola County, Kissimmee, Florida, wherein PENNYMAC LOAN SERVICES, LLC, is Plaintiff, and MIGUEL SANTIAGO, et al, are Defendants, the Clerk of Court ARMANDO RAMIREZ, will sell to the highest and best bidder for cash at Osceola County Courthouse, 2 Courthouse Square, Suite 2600/ Room 2602, Kissimmee, FL, 34741 in accordance with Chapter 45, Florida Statutes on the 2nd day of JULY, 2019 at 11:00 A.M. on the following described property as set forth in said Summary Final Judgment, to-wit:
LOT 511 OF EAGLE BAY PHASE THREE, AS RECORDED IN PLAT BOOK 22, PAGES 104 THROUGH 105, OF THE PUBLIC RECORDS OF OSCEOLA COUNTY, FLORIDA.

Any person claiming an interest in the surplus from the sale, if any, other than the property owner as of the date of the lis pendens must file a claim within 60 days after the sale.

If you are a person with a disability who needs any accommodation in order to participate in this proceeding, you are entitled, at no cost to you, to the provision of certain assistance. Please contact ADA Coordinator, Court Administration at Two Courthouse Square, Suite 6300, Kissimmee, Florida 34741, Telephone: (407) 742-2417 within two (2) working days of your receipt of this (describe notice); If you are hearing or voice impaired, call 1-800-955-8771.

DATED on this 8th day of May 2019.

By: /s/ Lisa Woodburn
 Lisa Woodburn, Esquire
 Florida Bar No. 0011008
 for Robyn Katz, Esquire
 McCalla Raymer,
 Leibert Pierce, LLC
 Attorneys for Plaintiff
 110 S.E. 6th Street,
 Suite 2400,
 Fort Lauderdale, FL 33301
 Phone: (407) 674-1850
 Fax: (321) 248-0420
 Email:
 MRSservice@mccallarayne.com
 17-00377-3
 May 18, 25, 2019

IN THE CIRCUIT COURT OF THE NINTH JUDICIAL CIRCUIT, IN AND FOR OSCEOLA COUNTY, FLORIDA Case 3: 2018-CA-003339 MF U.S. BANK NATIONAL ASSOCIATION, AS TRUSTEE FOR CITIGROUP MORTGAGE LOAN TRUST 2007-WFHE2, ASSET-BACKED PASS-THROUGH CERTIFICATES, SERIES 2007-WFHE2, Plaintiff,

vs. RANDALL R. SHEPARDSON A/K/A RANDALL SHEPARDSON; CLARA SHEPARDSON; UNKNOWN TENANT 1; UNKNOWN TENANT 2; UNKNOWN TENANT 2; JJ QUALITY BUILDERS INC.; PEBBLE POINTE HOMEOWNERS ASSOCIATION, INC., Defendants.

NOTICE OF SALE

Notice is hereby given that, pursuant to the Final Judgment of Foreclosure entered on May 07, 2019, in this cause, in the Circuit Court of Osceola County, Florida, the office of Armando Ramirez, Clerk of the Circuit Court, shall sell the property situated in Osceola County, Florida, described as:
LOT 57, BLOCK 15, IN PEBBLE POINTE UNIT 2,

which is: 2 Courthouse Square, Kissimmee, Florida 34741. The names and addresses of the Personal Representative and the Personal Representative's attorney are set forth below.

All creditors of the decedent and other persons having claims or demands against decedent's estate on whom a copy of this notice is required to be served must file their claims with this court WITHIN THE LATER OF THREE (3) MONTHS AFTER THE TIME OF THE FIRST PUBLICATION OF THIS NOTICE OR 30 DAYS AFTER THE DATE OF SERVICE OF A COPY OF THIS NOTICE ON THEM.

All other creditors of the decedent and other persons having claims or demands against decedents estate, must file their claims with this court WITHIN (3) MONTHS AFTER THE DATE OF THE FIRST PUBLICATION OF THIS NOTICE.

ALL CLAIMS NOT SO FILED WITHIN THE TIME PERIOD SET FORTH IN SECTION 733.702 OF THE FLORIDA PROBATE CODE WILL BE FOREVER BARRED. NOTWITHSTANDING THE TIME PERIODS SET FORTH ABOVE, ANY CLAIM FILED TWO (2) YEARS OR MORE AFTER THE DECEDENT'S DATE OF DEATH IS BARRED.

The date of first publication of this notice is: May 18, 2019.

Personal Representative:
 /s/ Donald E. Hyde
 DONALD E. HYDE
 1501 Illinois Avenue
 St. Cloud, Florida 34769

Attorney for Personal Representative:
 /s/ C.D. Lewis Jr.
 C.D. LEWIS JR.
 Attorney for Donald E. Hyde
 Florida Bar No. 435848.
 LEWIS and MASSEY, P.A.
 Attorneys-at-Law
 1021 Massachusetts Avenue,
 P.O. Box 701654, St. Cloud,
 Florida 34767-1654
 Telephone: (407) 892-5138
 Fax #: (407) 892-1534
 E-Mail: cdlewis@lewismasseylaw.com
 May 18, 25, 2019

IN THE CIRCUIT COURT OF THE NINTH JUDICIAL CIRCUIT, IN AND FOR OSCEOLA COUNTY, FLORIDA Case No.: 2018-CA-3013 MF BANK OF NEW YORK AS TRUSTEE FOR THE CERTIFICATE HOLDERS S WALW, INC. ALTERNATIVE LOAN TRUST 2005-28CB MORTGAGE PASS-THROUGH CERTIFICATES, SERIES 2005-28CB, Plaintiff,

vs. BIJEES MUZAMMIL; UMBREEN MUZAMMIL; ZAREEN MUZAMMIL, et al., Defendants.

NOTICE IS HEREBY GIVEN pursuant to a Final Judgment of Foreclosure dated May 7, 2019, and entered in Case No. 2018-CA-3013 MF, of the Circuit Court of the Ninth Judicial Circuit in and for Osceola County, Florida, wherein PENNYMAC LOAN SERVICES, LLC, is Plaintiff, and MIGUEL SANTIAGO, et al., are Defendants, the Clerk of Court ARMANDO RAMIREZ, will sell to the highest and best bidder for cash at Osceola County Courthouse, 2 Courthouse Square, Suite 2600/ Room 2602, Kissimmee, FL, 34741 in accordance with Chapter 45, Florida Statutes on the 2nd day of JULY, 2019 at 11:00 A.M. on the following described property as set forth in said Summary Final Judgment, to-wit:
LOT 511 OF EAGLE BAY PHASE THREE, AS RECORDED IN PLAT BOOK 22, PAGES 104 THROUGH 105, OF THE PUBLIC RECORDS OF OSCEOLA COUNTY, FLORIDA.

Any person claiming an interest in the surplus from the sale, if any, other than the property owner as of the date of the lis pendens must file a claim within 60 days after the sale.

If you are a person with a disability who needs any accommodation in order to participate in this proceeding, you are entitled, at no cost to you, to the provision of certain assistance. Please contact ADA Coordinator, Court Administration at Two Courthouse Square, Suite 6300, Kissimmee, Florida 34741, Telephone: (407) 742-2417 within two (2) working days of your receipt of this (describe notice); If you are hearing or voice impaired, call 1-800-955-8771.

DATED on this 8th day of May 2019.

By: /s/ Lisa Woodburn
 Lisa Woodburn, Esquire
 Florida Bar No. 0011008
 for Robyn Katz, Esquire
 McCalla Raymer,
 Leibert Pierce, LLC
 Attorneys for Plaintiff
 110 S.E. 6th Street,
 Suite 2400,
 Fort Lauderdale, FL 33301
 Phone: (407) 674-1850
 Fax: (321) 248-0420
 Email:
 MRSservice@mccallarayne.com
 17-00377-3
 May 18, 25, 2019

IN THE CIRCUIT COURT OF THE NINTH JUDICIAL CIRCUIT, IN AND FOR OSCEOLA COUNTY, FLORIDA Case No.: 2019-CP-000274 PR PROBATE DIVISION IN RE: ESTATE OF MARGARET H. DARR, A/K/A MARGARET HYDE DARR, A/K/A MARGARET ANN HYDE-DARR, Deceased.

NOTICE TO CREDITORS

The administration of the Estate of Margaret H. Darr, a/k/a Margaret Ann Hyde-Darr, deceased, whose date of death was March 27, 2019, is pending in the Circuit Court for Osceola County, Florida, the address of

which is: 2 Courthouse Square, Kissimmee, Florida 34741. The names and addresses of the Personal Representative and the Personal Representative's attorney are set forth below.

All creditors of the decedent and other persons having claims or demands against decedent's estate on whom a copy of this notice is required to be served must file their claims with this court WITHIN THE LATER OF THREE (3) MONTHS AFTER THE DATE OF THE FIRST PUBLICATION OF THIS NOTICE OR 30 DAYS AFTER THE DATE OF SERVICE OF A COPY OF THIS NOTICE ON THEM.

All other creditors of the decedent and other persons having claims or demands against decedents estate, must file their claims with this court WITHIN (3) MONTHS AFTER THE DATE OF THE FIRST PUBLICATION OF THIS NOTICE.

ALL CLAIMS NOT SO FILED WITHIN THE TIME PERIOD SET FORTH IN SECTION 733.702 OF THE FLORIDA PROBATE CODE WILL BE FOREVER BARRED. NOTWITHSTANDING THE TIME PERIODS SET FORTH ABOVE, ANY CLAIM FILED TWO (2) YEARS OR MORE AFTER THE DECEDENT'S DATE OF DEATH IS BARRED.

The date of first publication of this notice is: May 25, 2019.

Personal Representatives:
 /s/ Roy Harold Spitzform
 Roy Harold Spitzform
 1125 Maine Street
 Poland, Maine 04274

/s/ Gail L. Spitzform
 Gail L. Spitzform
 714 N. Neil Street
 West Covina,
 California 91791

Attorney for Personal Representatives:
 /s/ Timothy L. Finkenbinder
 Timothy L. Finkenbinder
 Attorney
 Florida Bar No.:0025480
 Overstreet, Miles, Cumbie & Finkenbinder, P.A.
 100 Church Street
 Kissimmee, Florida 34741
 Telephone: (407) 847-5151
 Fax: (407) 847-3353
 Email: timothy.finkenbinder@kisslawyer.com
 Tammie Calderone, Esq.
 Florida Bar #: 84926
 Email:
 TCalderone@vanlawfl.com
 May 25, 2019
 June 1, 2019

IN THE CIRCUIT COURT OF THE NINTH JUDICIAL CIRCUIT, IN AND FOR OSCEOLA COUNTY, FLORIDA. PROBATE DIVISION IN RE: ESTATE OF JOHN A. POPEK, A/K/A JOHN ALEC POPEK, Deceased.

NOTICE TO C

**PUBLIC NOTICE
WATER COOPERATIVE OF CENTRAL FLORIDA**

The Water Cooperative of Central Florida will hold a regular meeting on Wednesday, June 5, 2019. The meeting will be held from 2:00 PM to 4:00 PM in the Lake Marion Conference Room located on the fourth floor of the Toho Water Authority administration building located at 951 Martin Luther King Boulevard, Kissimmee, FL 34741.

The Water Cooperative of Central Florida will also hold two more regular meetings during 2019. These meetings will be held on Wednesday, August 7, 2019 and October 2, 2019 from 2:00 PM to 4:00 PM in the Bruce R. Van Meter Board Room on the first floor of the Tohopekaliga Water Authority building.

Purpose of these meetings is to act upon and approve proposed regional water supply projects and other business as deemed necessary.

Anyone interested in obtaining more information about these meetings may contact Mr. Todd P. Swingle at 407-944-5131.

Any person requiring special accommodations at the meeting because of a disability or physical impairment should contact the Tohopekaliga Water Authority at 407-944-5000. May 25, 2019

**NOTICE OF PUBLIC SALE
FELD WRECKER SERVICE**
gives Notice of Foreclosure of Lien and intent to sell these vehicles on JUNE 14, 2019, 8:00 a.m., at 907 GARDEN STREET, KISSIMMEE, FL 34744-1405, pursuant to subsection 713.78 of the Florida Statutes.
FELD WRECKER SERVICE reserves the right to accept or reject any and/or all bids 1) 2017 CHONGQING Huansong Group
VIN: LWGPCML01HA076616
May 25, 2019

IN THE COUNTY COURT OF THE NINTH JUDICIAL CIRCUIT, IN AND FOR OSCEOLA COUNTY, FLORIDA
Case #: 2017-CC-002836 CL POINCIANA PORTFOLIO SERVICES, LLC AS ASSIGNEE OF ASSOCIATION OF POINCIANA VILLAGES, INC., Plaintiff,
vs.
JOSEPH J. THOMPSON, et al.,
Defendants.

NOTICE OF FORECLOSURE SALE
NOTICE IS HEREBY GIVEN pursuant to a Final Judgment of Foreclosure dated the 6th day of May, 2019 and entered in CASE No.: 2017-CA-002836 CF, of the County Court in and for Osceola County, Florida, wherein Poinciana Portfolio Services, LLC as Assignee of Association of Poinciana Villages, Inc., is Plaintiff, and Joseph J. Thompson and Cindy Bradford, are the Defendants, I will sell to the highest and best bidder at Osceola County Courthouse, 2 Courthouse Square, Suite 2600/ Room 2602, Kissimmee, FL 34741 at 11:00 A.M., on the 9th day of JULY, 2019, the following described property as set forth in said Final Judgment, to-wit:
Lot 14, Block 1406, Poinciana Neighborhood 1 South, Village 1, according to the Plat thereof, recorded in Plat Book 3, at Page 9 of the Public Records of Osceola County, Florida
This property is located at the street address of: 666 Cotulla Drive, Kissimmee, FL 34758

Any person claiming an interest in the surplus funds from the foreclosure sale, if any, other than the property owner as of the date of the Lis Pendens must file a claim within sixty (60) days after the sale.

If you are a person with a disability who needs any accommodation in order to participate in this proceeding, you are entitled, at no cost to you, to the provision of certain assistance. Please contact the ADA Coordinator, Court Administration, Osceola County Courthouse, 2 Courthouse Square, Suite 6300, Kissimmee, Florida 34741, (407) 742-2417, at least 7 days before your scheduled court appearance, or immediately upon receiving this notification if the time before the scheduled appearance is less than 7 days; if you are hearing or voice impaired, call 711.
Dated this 8th day of May 2019.
Shipwash Law Firm, P.A.
225 S. Swoope Avenue,
Suite 208
Maitland, FL 32751
Phone: (407) 274-9813;
Telefax: (407) 386-7074
BY: /s/ Tennille M. Shipwash
Tennille M. Shipwash, Esq.
Florida Bar No.: 617431
Primary email address:
tshipwash@shipwashlegal.com
Secondary email address:
tsantiago@shipwashlegal.com
May 18, 25, 2019

NOTICE UNDER FICTITIOUS NAME LAW Pursuant to Section 865.09 FLORIDA STATUTES
To Whom It May Concern:
NOTICE IS HEREBY GIVEN that the undersigned, desiring to engage in business under the fictitious name of:
A&D SALES AND SERVICES
located at: 1041 Exchange Place, Suite 101 and 102, in the County of Osceola, in the City of Saint Cloud, Florida 34769, intends to register the said name with the Division of Corporations of the Florida Department of State, Tallahassee, Florida.
That the corporation interested in said business enterprise is as follows:
A&D CLEANING, LLC
DATED at Saint Cloud, Osceola County, Florida on this 20th day of May 2019.
May 25, 2019

NOTICE OF PUBLIC AUCTION
The following vehicles will be sold at auction free of all prior liens for cash.
1) 1998 Mazda MPV ES - White
VIN: JM3LV5227W0849410
Sale Date: JUNE 05, 2019
AND
1) 2007 Honda CMX250C

Rebel 250" Motorcycle Cruiser - Black
VIN: JH2MC13027K300378
Sale Date: JUNE 06, 2019
AND
1) 2000 Nissan Altima - Gold
VIN: 1N4DL01D9YC110376
Sale Date: JUNE 08, 2019
Sale Time: 10:00 A.M.
Sale Location:
MAGIC TOWNS, LLC,
1201 Sawdust Trail
Kissimmee, Florida 34744
May 25, 2019

IN THE CIRCUIT COURT FOR OSCEOLA COUNTY, FLORIDA
File No.: 17 CP 000385
IN RE: ESTATE OF
ALTIE F. PARKINSON
Deceased.

NOTICE TO CREDITORS
The administration of the estate of ALTIE F. PARKINSON, deceased, whose date of death was January 13, 2017, and whose social security number is 767-02-9284, is pending in the Circuit Court - Probate Division for Osceola County, 2 Courthouse Square, Kissimmee, FL 34741. The names and addresses of the personal representative and the personal representative's attorney are set forth below.

All creditors of the decedent and other persons having claims or demands against decedent's estate on whom a copy of this notice is required to be served must file their claims with this court WITHIN THE LATER OF 3 MONTHS AFTER THE TIME OF THIS NOTICE OR 30 DAYS AFTER THE DATE OF SERVICE OF A COPY OF THIS NOTICE ON THEM.

All other creditors of the decedent and other persons having claims or demands against decedent's estate must file their claims with this court WITHIN 3 MONTHS AFTER THE DATE OF THE FIRST PUBLICATION OF THIS NOTICE.

ALL CLAIMS NOT FILED WITHIN THE TIME PERIODS SET FORTH IN SECTION 733.702 OF THE FLORIDA PROBATE CODE WILL BE FOREVER BARRED.
NOTWITHSTANDING THE TIME PERIODS SET FORTH ABOVE, ANY CLAIM FILED TWO (2) YEARS OR MORE AFTER THE DECEDENT'S DATE OF DEATH IS BARRED.
The date of first publication of this notice is: May 25, 2019.

Personal Representative:
Una V. Parkinson
3710 Green Crest Court
Kissimmee, FL 34746

Attorney for Personal Representative:
/s/ Billy J. Brown
Billy J. Brown, Esq.
Florida Bar No. 050405
ORLANDO CITY LAW, P.A.
6900 Tavistock Lakes Blvd.
Suite 400
Orlando, FL 32827
Tel: 800-674-9191
May 25, 2019
June 1, 2019

NOTICE OF PUBLIC SALE
AATR KISSIMMEE gives Notice of Foreclosure of Lien and intent to sell these vehicles on JUNE 7, 2019, 09:00 a.m., at 907A GARDEN ST., KISSIMMEE, FL 34744-1405, pursuant to subsection 713.78 of the Florida Statutes.

AATR KISSIMMEE reserves the right to accept or reject any and/or all bids.
1) 2011 HONDA
VIN: 1XQFA1F52BE002181
2) 2013 GENERAL MOTORS CORP
VIN: 1GKRRK03DJ129924
3) 2011 NISSAN
VIN: 1N4AA5AP8BC803138
4) 2003 NISSAN
VIN: 1N4AL1D33C301034
5) 2004 VOLKSWAGEN
VIN: 3VWCD21Y14M305590
6) 2014 BASH
VIN: LHJTLBN2EB020075
May 25, 2019

IN THE CIRCUIT COURT OF THE NINTH JUDICIAL CIRCUIT, IN AND FOR OSCEOLA COUNTY, FLORIDA
CIVIL DIVISION
Case #: 2018-CA-002314 MF
U.S. BANK NATIONAL ASSOCIATION, AS TRUSTEE FOR STRUCTURED ASSET SECURITIES CORPORATION, MORTGAGE PASS-THROUGH CERTIFICATES, SERIES 2006-EQ1
Plaintiff,
vs.
KATHRYN HUEBLER, et al,
Defendants.

NOTICE OF FORECLOSURE SALE
NOTICE IS HEREBY GIVEN pursuant to a Final Judgment of foreclosure dated May 13, 2018, and entered in Case No. 2018-CA-002314 MF of the Circuit Court of the NINTH Judicial Circuit in and for OSCEOLA COUNTY, Florida, wherein U.S. BANK NATIONAL ASSOCIATION, AS TRUSTEE FOR STRUCTURED ASSET SECURITIES CORPORATION, MORTGAGE PASS-THROUGH CERTIFICATES, SERIES 2006-EQ1 is Plaintiff, and KATHRYN HUEBLER, et al, are

Defendants, the clerk, Armando R. Ramirez, will sell to the highest and best bidder for cash, beginning at 11:00 A.M., Osceola County Courthouse 2 Courthouse Square, Suite 2600/Room Number 2602, Kissimmee, FL 34741, in accordance with Chapter 45, Florida Statutes, on the 27th day of JUNE, 2019, the following described property as set forth in said Final Judgment, to-wit:
THE SOUTH 1/2 OF LOT 8 , AND ALL OF LOTS 9 & 10, BLOCK 3, TOWN OF ST CLOUD ACCORDING TO MAP OR PLAT THEREOF AS RECORDED IN PLAT BOOK B, PAGES 33 AND 34 OF THE PUBLIC RECORDS OF OSCEOLA COUNTY, FLORIDA.
Any person claiming an interest in the surplus funds from the sale, if any, other than the property owner as of the date of the lis pendens must file a claim within 60 days after the sale.

If you are a person with a disability who needs any accommodation to participate in this proceeding, you are entitled, at no cost to you, to the provision of certain assistance. Please contact the ADA Coordinator, Court Administration, Osceola County Courthouse, 2 Courthouse Square, Suite 6300, Kissimmee, Florida 34741, (407) 742-2417, at least 7 days before your scheduled court appearance, or immediately upon receiving this notification if the time before the scheduled appearance is less than seven (7) days; if you are hearing or voice impaired, call 711.
Dated: May 20, 2019.
Phelan Hallinan Diamond & Jones, PLLC
Attorneys for Plaintiff
2001 NW 64th Street
Suite 100
Fort Lauderdale, FL 33309
Tel: 954-462-7000
Fax: 954-462-7001
Service by email: FL.Service@PhelanHallinan.com
By: /s/ Heather Griffiths
Phelan Hallinan Diamond & Jones, PLLC
Heather Griffiths, Esq.
Florida Bar No. 0091444
Emilio R. Lenzi, Esq.,
Florida Bar No. 0668273
PH #: 91000
May 25, 2019
June 1, 2019

IN THE CIRCUIT COURT OF THE NINTH JUDICIAL CIRCUIT IN AND FOR OSCEOLA COUNTY, FLORIDA
General Jurisdiction Division
Case No.: 2016-CA-001914
U.S. BANK NATIONAL ASSOCIATION AS TRUSTEE FOR LEHMAN XS TRUST MORTGAGE PASS-THROUGH CERTIFICATES SERIES 2007-7N,
Plaintiff,
vs.
SAMUEL ALCUDIA, et al.,
Defendant(s).

NOTICE OF FORECLOSURE SALE
NOTICE IS HEREBY GIVEN pursuant to a Final Judgment of Foreclosure dated January 23, 2019, and entered in 2016-CA-001914 of the Circuit Court of the NINTH Judicial Circuit in and for Osceola County, Florida, wherein U.S. BANK NATIONAL ASSOCIATION AS TRUSTEE FOR LEHMAN XS TRUST MORTGAGE P A S S - T H R O U G H CERTIFICATES SERIES 2007-7N, is the Plaintiff, and PEDRO MONTOYA; SAMUEL ALCUDIA; POINCIANA VILLAGE TWO ASSOCIATION, INC.; ASSOCIATION POINCIANA VILLAGES INC., are the Defendant(s). Armando Ramirez, as the Clerk of the Circuit Court, will sell to the highest and best bidder for cash at Suite 2600/Room # 2602, 2 Courthouse Square, Kissimmee, FL 34741, at 11:00 A.M., on JUNE 25, 2019, the following described property as set forth in said Final Judgment, to-wit:
LOT 9, BLOCK 564, POINCIANA NEIGHBORHOOD 1 VILLAGE 2, ACCORDING TO MAP OR PLAT THEREOF AS RECORDED IN PLAT BOOK 3, PAGES 69-87 AS CORRECTED BY OFFICIAL RECORD BOOK 781, PAGE 1493 OF THE PUBLIC RECORDS OF OSCEOLA COUNTY, FLORIDA.
Property Address:
947 CAMBRIDGE CT, KISSIMMEE, FL 34758-0000
Any person claiming an interest in the surplus funds from the sale, if any, other than the property owner as of the date of the lis pendens must file a claim within 60 days after the sale.

IMPORTANT AMERICANS WITH DISABILITIES ACT: *If you are a person who needs any accommodation in order to participate in a court proceeding or event, you are entitled, at no cost to you, to the provision of certain assistance. Please contact ADA Coordinator, Court Administration at Osceola County Courthouse, Two Courthouse Square, Suite 6300, Kissimmee, Florida 34741. Telephone: (407) 742-2417. Fax #: (407) 835-5079, at least 7 days before your scheduled court appearance, or immediately upon receiving notification if the time before the scheduled court appearance is less than 7 days. If you are hearing or voice impaired, call 711 to reach the Telecommunications Relay Service.*
Dated on this 9th day of May 2019.
ROBERTSON, ANSCHUTZ & SCHNEID, P.L.
Attorney for Plaintiff
6409 Congress Avenue
Suite 100
Boca Raton, FL 33487
Telephone: 611-241-6901
Facsimile: 561-997-6909
Service Email:
mail@rasflaw.com
By: /s/ Nicole Ramjattan
Nicole Ramjattan, Esquire

Florida Bar No. 89204
Communication Email:
nramjattan@rasflaw.com
17-079679-SIS
May 18, 25, 2019

IN THE CIRCUIT COURT OF THE NINTH JUDICIAL CIRCUIT, IN AND FOR OSCEOLA COUNTY, FLORIDA
CIVIL DIVISION
Case #: 2018-CA-003182 MF
PENNYMAC LOAN SERVICES, LLC,
Plaintiff,
vs.
CARLOS A. VALLE, et al,
Defendants.

NOTICE OF FORECLOSURE SALE
NOTICE IS HEREBY GIVEN pursuant to a Final Judgment of foreclosure dated April 24, 2019, and entered in Case No. 2018-CA-003182 MF of the Circuit Court of the NINTH Judicial Circuit in and for OSCEOLA COUNTY, Florida, wherein PENNYMAC LOAN SERVICES, LLC, is Plaintiff, and CARLOS A. VALLE, et al, are Defendants, the clerk, Armando R. Ramirez, will sell to the highest and best bidder for cash, beginning at 11:00 A.M., Osceola County Courthouse 2 Courthouse Square, Suite 2600/Room Number 2602, Kissimmee, FL 34741, in accordance with Chapter 45, Florida Statutes, on the 25th day of JUNE, 2019, the following described property as set forth in said Final Judgment, to-wit:
LOT 159, LEGACY PARK PHASE THREE, ACCORDING TO THE MAP OR PLAT THEREOF, AS RECORDED IN PLAT BOOK 24, PAGE(S) 193, OF THE PUBLIC RECORDS OF OSCEOLA COUNTY, FLORIDA.
Any person claiming an interest in the surplus funds from the sale, if any, other than the property owner as of the date of the lis pendens must file a claim within 60 days after the sale.

If you are a person with a disability who needs any accommodation to participate in this proceeding, you are entitled, at no cost to you, to the provision of certain assistance. Please contact the ADA Coordinator, Court Administration, Osceola County Courthouse, 2 Courthouse Square, Suite 6300, Kissimmee, Florida 34741, (407) 742-2417, at least 7 days before your scheduled court appearance, or immediately upon receiving this notification if the time before the scheduled appearance is less than seven (7) days; if you are hearing or voice impaired, call 711.
Dated: May 14, 2019.
Phelan Hallinan Diamond & Jones, PLLC
Attorneys for Plaintiff
2001 NW 64th Street
Suite 100
Fort Lauderdale, FL 33309
Tel: 954-462-7000
Fax: 954-462-7001
Service by email: FL.Service@PhelanHallinan.com
By: /s/ Tammy Geller
Phelan Hallinan Diamond & Jones, PLLC
Tammy Geller, Esq.
Florida Bar No. 0091619
Emilio R. Lenzi, Esq.,
Florida Bar No. 0668273
PH #: 90747
May 18, 25, 2019

IN THE CIRCUIT COURT FOR OSCEOLA COUNTY, FLORIDA
PROBATE DIVISION
File No.: 2019-CP-000260
IN RE: ESTATE OF
JOYCE JEAN MARTIN,
Deceased.
NOTICE TO CREDITORS
The administration of the estate of Joyce Jean Martin, deceased, whose date of death was May 11, 2017, is pending in the Circuit Court for Osceola County, Florida, Probate Division, the address of which is 2 Courthouse Square, Suite 2000, Kissimmee, Florida 34741. The names and addresses of the personal representative and the personal representative's attorney are set forth below.

All creditors of the decedent and other persons having claims or demands against decedent's estate on whom a copy of this notice is required to be served must file their claims with this court ON OR BEFORE THE LATER OF 3 MONTHS AFTER THE TIME OF THIS NOTICE OR 30 DAYS AFTER THE DATE OF SERVICE OF A COPY OF THIS NOTICE ON THEM.
All other creditors of the decedent and other persons having claims or demands against decedent's estate must file their claims with this court WITHIN 3 MONTHS AFTER THE DATE OF THE FIRST PUBLICATION OF THIS NOTICE.
ALL CLAIMS NOT FILED WITHIN THE TIME PERIODS SET FORTH IN FLORIDA STATUTES SECTION 733.702 WILL BE FOREVER BARRED.
NOTWITHSTANDING THE TIME PERIODS SET FORTH ABOVE, ANY CLAIM FILED TWO (2) YEARS OR MORE AFTER THE DECEDENT'S DATE OF DEATH IS BARRED.
The date of first publication of this notice is: May 25, 2019.

Personal Representative:
Donald E. Martin
508 Pine Top Place
Kissimmee, Florida 34758
Attorney for Personal Representative:
Wesley T. Dunaway
Florida Bar No. 0098385
Kovar Law Group
618 E. South Street,
Suite 500
Orlando, Florida 32801
May 25, 2019
June 1, 2019

Thursdays Legal News-Gazette Deadline Friday at 1:00 PM

FLORIDA PUBLIC NOTICES
WWW.FLORIDAPUBLICNOTICES.COM
FLORIDA PRESS ASSOCIATION

What's happening in your community?

Read Florida's public notices in this newspaper or online to find out.

Foreclosures	Warnings to Appear
Property Auctions	Bid Notices
Ordinances	Hearing Notices
Notices to Contractors	And More!

IT'S YOUR RIGHT TO KNOW
www.FloridaPublicNotices.com

KEEP IT COMING!

To stay on the delivery list for the Osceola News-Gazette, please fill out the following form and bring or mail to:
OSCEOLA NEWS-GAZETTE
108 Church Street
Kissimmee, FL 34741
FAX: 407-846-8516

OSCEOLA NEWS-GAZETTE

YES! Please keep me on the delivery list FREE OF CHARGE for the Osceola News-Gazette

Full Name: _____

Full Address: _____

City: _____ State: _____ Zip: _____

Subdivision: _____ Gate Code: _____

Phone Number: _____ E-Mail Address: _____

Signature (Required) _____ Date _____

Request forms should be updated every year.
FloridaPublicNotices.com



From left, St. Cloud Police Chief Pete Gauntlett, Kissimmee Police Chief Jeff O'Dell, Osceola Sheriff Russ Gibson and Osceola Corrections Department Deputy Chief Kenneth Adkins officiated the law enforcement memorial event.

Immortalizing bravery

A law enforcement memorial was held at the Osceola County Courthouse Square on Wednesday to honor fallen law enforcement officers. Members of the Osceola County Sheriff's Office, Osceola County Corrections Department and the Kissimmee and St. Cloud police departments attended it. It also included family members of law enforcement officers who died in the line of duty. In addition, county's first Law Enforcement Memorial Monument was unveiled.



The Osceola County Law Enforcement Memorial is unveiled.



Above: Residents, law enforcement officers and families of fallen law enforcement officers gathered for the event.

Below: A multi-agency color guard present the colors.



An Osceola County School for the Arts choir sings, "Song for the Unsung Hero."

News-Gazette photos by Brian McBride.

NOTICE OF TAX CERTIFICATE SALE ON THE INTERNET

Notice is hereby given that at 9:00 A.M., Friday, May 31, 2019 Tax Certificates will be sold on the following described lands, located in the County of Osceola, State of Florida, to pay the amount due for the 2018 or prior year. AOs taxes herein set opposite the same, together with all costs of such sale and all advertising. The bidding Internet site is www.bidosceola.com.

Starting with this official notice, prospective bidders are encouraged to begin registration, placing deposits and selecting parcels upon which they wish to place bids for certificates. This is not a sale of land.

For anyone without a computer, computer terminals are available for public use at the Osceola County Public Libraries. Please call the Central Library at 407-742-8888 to arrange a time to use the computer. Instructions, a demonstration, and other pertinent information are available at www.bidosceola.com. Call 407-742-4000 if you have any other questions.

AVISO/ NOTIFICACION SOBRE LA VENTA DE IMPUESTOS ATRAVES DEL INTERNET

Por este medio, se notifica que el viernes, 31 de mayo 2019, a las 9:00 a.m., los Certificados de Impuestos se venderán en los siguientes terrenos descritos, localizados en el Condado de Osceola, del Estado de la Florida. Para pagar la cantidad adeudada de impuestos del año 2018 o los impuestos de años anteriores incluyendo los gastos de la venta y de toda la publicidad. La página de Internet es www.bidosceola.com. La venta continuará hasta que todos los certificados sean vendidos.

Comenzando con este aviso oficial, los anticipados Licitadores (Bidders) son exhortados a comenzar la registración, hacer sus depósitos y seleccionar las parcelas (parcels) para las cuales desean hacer ofertas por los certificados de impuestos. Esto no es una venta de terrenos.

Para las personas que no tengan computadoras, terminales de computadoras estarán disponibles al público en las Bibliotecas Públicas del Condado de Osceola. Por favor, llame a la Biblioteca Central al 407-742-8888 para reservar un horario para utilizar la computadora. Instrucciones y demostraciones e información pertinente estarán disponibles en la página de Internet www.bidosceola.com. Favor de llamar al 407-742-4000 si tiene alguna pregunta.

BRUCE VICKERS OSCEOLA COUNTY TAX COLLECTOR OSCEOLA COUNTY, FLORIDA

Each parcel listed below can be identified by its unique 18 digit, alphanumeric parcel number, which is constructed as follows:	Cada parcela, á parcel, á listada abajo puede ser identificada por su número específico de 18 dígitos, en forma alfanumérica, que se construye como sigue:
Parcel ID # RAABCC-DDDDEEEEEFFF	Parcela ID # RAABCC-DDDDEEEEEFFF
R = Real Property Parcel	R = Real de la propiedad de parcelas
AA = Section	AA = Sección
BB = Township	BB = Township
CC = Range	CC = Rango
DDDD = Subdivision Identifier (0001-9999 = Subdivision) (0000 = Unplatted Lands in the County) (00U0 = Unplatted Lands in City Limits)	DDDD = Identificador de Barrio (0001-9999 = Barrio) (0000 = Tierras Unplatted en el Condado) (00U0 = Tierras Unplatted en los límites de ciudad)
EEEE = Block If in Subdivision, Defines Parcel If Unplatted	EEEE = Bloquear Si en la Subdivisión , define Si la parcela Unplatted
FFFF = Lot	FFFF = Lote
HX indicates Homestead Exemption where applicable.	HX indica Exención Homestead en su caso .

1 R012528-5099000A010 6,838.37	STOREY LAKE PH 2 PB 24 PGS 138-142 LOT 131	2080 OSCEOLA CORP BUENAVENTURA COMMERCE CENTER A COMMERCIAL CONDO OR 3214/2336 BLDG 1 UNIT 110
2 R012528-5099000A0120 1,779.64	STOREY LAKE PH 1-2 PB 25 PGS 1-6 LOT 6	58 R012529-295300011120 3,620.93
3 R012528-5099000A0220 6,359.79	STOREY LAKE PH 1-2 PB 25 PGS 1-6 LOT 35	60 R012529-295300011170 3,415.25
4 R012528-509900001080 HX 5,790.38	STOREY LAKE PH 1-3A PB 25 PGS 183-184 LOT 41	61 R012530-000000130000 HX 2,913.04
5 R012528-509900001020 6,548.89	STOREY LAKE PH 3 PB 25 PGS 185-190 LOT 6	62 R012530-000002510000 HX 1,140.28
6 R012528-509900001080 8,064.70	STOREY LAKE PH 3 PB 25 PGS 185-190 LOT 45	63 R012530-330800010090 3,376.36
7 R012528-509900001050 7,296.28	STOREY LAKE PH 3 PB 25 PGS 185-190 LOT 21	64 R012528-510400010860 1,769.68
8 R012528-5099000011590 8,347.83	STOREY LAKE PH 3 PB 25 PGS 185-190 LOT 46	65 R012528-510400010860 1,769.68
9 R012528-5099000010370 8,882.41	STOREY LAKE PH 3 PB 25 PGS 185-190 LOT 7	66 R012530-752500010080 7,829.38
10 R012528-5099000010610 9,205.39	STOREY LAKE PH 3 PB 25 PGS 185-190 LOT 69	67 R012530-752500010090 6,882.98
11 R012528-5099000011590 8,347.83	STOREY LAKE PH 3 PB 25 PGS 185-190 LOT 46	68 R012628-000001500000 12,627.58
12 R012528-5099000010990 9,276.37	STOREY LAKE PH 3 PB 25 PGS 185-190 LOT 84	69 R012628-000001900000 40.25
13 R012528-5099000011000 8,880.64	STOREY LAKE PH 3 PB 25 PGS 185-190 LOT 86	70 R012628-000001450000 188.95
14 R012528-5099000011030 8,601.81	STOREY LAKE PH 3 PB 25 PGS 185-190 LOT 88	71 R012628-397200011420 HX 1,305.84
15 R012528-5099000010590 8,347.83	STOREY LAKE PH 3 PB 25 PGS 185-190 LOT 75	72 R012628-361500010730 5,494.04
16 R012528-5099000010420 6,574.79	STOREY LAKE PH 3 PB 25 PGS 185-190 LOT 75	73 R012628-361500010730 5,494.04
17 R012528-5099000010260 6,494.16	STOREY LAKE PH 3 PB 25 PGS 185-190 LOT 75	74 R012628-420000020020 254.89
18 R012528-5099000010480 6,117.89	STOREY LAKE PH 3 PB 25 PGS 185-190 LOT 103	75 R012628-420000020050 2,495.69
19 R012528-5099000010560 6,505.43	STOREY LAKE PH 3 PB 25 PGS 185-190 LOT 103	76 R012628-420000030065 1,471.79
20 R012528-5099000010780 6,682.60	STOREY LAKE PH 3 PB 25 PGS 185-190 LOT 103	77 R012628-420000070020 1,347.78
21 R012528-5099000010950 6,359.79	STOREY LAKE PH 3 PB 25 PGS 185-190 LOT 95	78 R012628-420000080010 HX 575.04
22 R012528-5099000010210 6,406.85	STOREY LAKE PH 3 PB 25 PGS 185-190 LOT 95	79 R012628-420000100020 3,221.33
23 R012528-5099000010390 6,521.45	STOREY LAKE PH 3 PB 25 PGS 185-190 LOT 86	80 R012628-420000100025 2,120.96
24 R012528-5099000010730 6,274.94	STOREY LAKE PH 3 PB 25 PGS 185-190 LOT 73	81 R012628-420000100030 3,274.16
25 R012528-5099000010860 6,521.45	STOREY LAKE PH 3 PB 25 PGS 185-190 LOT 86	82 R012628-420000130020 2,140.39
26 R012528-5099000010860 6,521.45	STOREY LAKE PH 3 PB 25 PGS 185-190 LOT 86	83 R012628-420100160081 1,227.97
27 R012528-5099000010880 6,208.50	STOREY LAKE PH 3 PB 25 PGS 185-190 LOT 86	84 R012628-420100160082 HX 1,067.12
28 R012528-5099000010110 6,543.61	STOREY LAKE PH 3 PB 25 PGS 185-190 LOT 101	85 R012628-420100160087 HX 867.83
29 R012528-5099000011080 6,208.50	STOREY LAKE PH 3 PB 25 PGS 185-190 LOT 108	86 R012628-420100160096 1,535.36
30 R012528-5099000011090 6,274.94	STOREY LAKE PH 3 PB 25 PGS 185-190 LOT 108	87 R012628-420100160113 36.38
31 R012528-5099000011310 6,543.61	STOREY LAKE PH 3 PB 25 PGS 185-190 LOT 108	88 R012628-420100160115 55.81

190	R012630-000102130060	3,077.40	WASH A CAR INC ST CLOUD PB B PG 34 BLK 213 LOTS 6, 7, 8 & 9 2/26/30
191	R012630-000102150010	1,128.34	PJ & KI INVESTMENTS LLC ST CLOUD PB B PG 34 BLK 215 LOTS 1 & 2 2/26/30
192	R012630-000102170150	4,774.04	CIRCLE Y OIL INC ST CLOUD PB B PG 34 BLK 217 LOTS 13-17 LESS N 5 FT LOT 17 2-26-30
193	R012630-000102220130	5,805.73	AAA INVESTMENTS & PROPERTIES INC ST CLOUD PB B PG 34 BLK 222 LOTS 13-18 2/26/30
194	R012630-000102220190	5,024.76	CKNDJRM INVESTMENTS LLC ST CLOUD PB B PG 34 BLK 222 LOTS 19-21 2/26/30
195	R012630-000102250030	1,668.88	PERMEX SERVICES & SOLUTIONS LLC ST CLOUD PB B PG 34 BLK 225 LOTS 3-5 2/26/30
196	R012630-000102270170	1,391.40	FORBES RODGER KYLE ST CLOUD PB B PG 34 BLK 227 LOTS 17 & 18 1/26/30
197	R012630-000102280080	3,276.73	SANPAUL MOHANCHAND DAVID ST CLOUD PB B PG 34 BLK 228 LOTS 8-12 1/26/30 DAY ZEE MOTEL FKA DIXIE MOTEL
198	R012630-000102290130	5,121.06	SANPAUL MOHANCHAND DAVID ST CLOUD PB B PG 34 BLK 229 LOTS 13-20 LESS N 20 FT OF W 68 FT OF LOT 20 1/26/30 AKA DIXIE SEE TAX ROLL FOR ADDITIONAL LEGAL
199	R012630-000102290210	1,440.93	SANPAUL MOHANCHAND DAVID ST CLOUD PB B PG 34 BLK 229 LOTS 21 & 22 N 20 FT OF W 68 FT OF LOT 20 1/26/30
200	R012630-000102330030	2,903.81	COCOA REALTY GROUP LLC ST CLOUD PB B PG 34 BLK 233 LOTS 3-8 1/26/30
201	R012630-000102330170	271.11	COCOA REALTY GROUP LLC ST CLOUD PB B PG 34 BLK 233 LOT 17 1/26/30
202	R012630-000102350030	3,814.26	LNH INVESTMENTS LLC ST CLOUD PB B PG 34 BLK 235 LOTS 3-7 1/26/30
203	R012630-000102350080	283.42	LNH INVESTMENTS LLC ST CLOUD PB B PG 34 BLK 235 LOT 8 1/26/30
204	R012630-000102360130	1,555.80	DRISKILL FREDERICK E III ST CLOUD PB B PG 34 BLK 236 LOTS 13-15 1/26/30
205	R012630-000102380130	1,385.23	FRY BRENDAL ST CLOUD PB B PG 34 BLK 238 LOTS 13 & 14 1/26/30
206	R012630-000102390030	21,596.95	MADERA & SONS LLC ST CLOUD PB B PG 34 BLK 239 LOTS 3-10 1/26/30
207	R012630-000102390110	1,668.88	FRY BRENDAL ST CLOUD PB B PG 34 BLK 239 LOTS 11 & 12 1/26/30
208	R012630-000102420040	3,345.67	WRIGHT MARTHA L RLE ST CLOUD PB B PG 33-34 BLK 242 LOTS 3,4 & 5
209	R012630-000102460050	1,245.49	MEEHAN MICHAEL O ST CLOUD PB B PG 34 BLK 246 LOTS 5 & 6 1/26/30
210	R012630-000102460090	675.99	AAA ALL STAR PAINTING LLC ST CLOUD PB B PG 34 BLK 246 LOTS 9 & 10 1/26/30
211	R012630-000102550030	6,294.87	YATES HENRY C ST CLOUD PB B PG 34 BLK 255 LOTS 3 THRU 6 10-26-30
212	R012630-000102550070	266.98	YATES HENRY C ST CLOUD PB B PG 33-34 BLK 255 LOT 7 10/26/30
213	R012630-000102580030	11,932.29	JAI MATAJI INVESTMENTS LLC ST CLOUD PB B PG 34 BLK 258 LOTS 3-8 1/26/30
214	R012630-000102590130	2,104.09	STEVENS CANDACE L ST CLOUD PB B PG 34 BLK 259 LOTS 13-15 10/26/30
215	R012630-000102590160	322.46	DAVIS JOHN I JR ST CLOUD PB B PG 34 BLK 259 LOT 16 10/26/30
216	R012630-000102610030	9,217.38	JSA PROPERTIES OF ST CLOUD LLC ST CLOUD PB B PG 34 BLK 261 COM AT NE COR OF LOT 3, S 249.90 FT, W 109.85 FT, N 249.86 FT, SEE TAX ROLL FOR ADDITIONAL LEGAL
217	R012630-000102630090	1,528.60	FISH MARGARET M ST CLOUD PB B PG 34 BLK 263 LOTS 9-12 10/26/30
218	R012630-000102640010	1,072.63	BOSTON KENNETH L JR ST CLOUD PB B PG 34 BLK 264 LOTS 1 THRU 4 10-26-30
219	R012630-000102720180	1,985.66	BROWN DAYNE ST CLOUD PB B PG 34 BLK 272 N 15 FT LOT 17 & 18 ALL LOT 18 & S 20 FT LOT 19 11/26/30
220	R012630-000102730060	1,245.60	AVERY ROBERT C ST CLOUD PB B PG 34 BLK 273 LOTS 6 & 7 11/26/30
221	R012630-000102740190	2,561.24	ALS VENTURE GROUP LLC ST CLOUD PB B PG 34 BLK 274 LOTS 19 - 22 11/26/30
222	R012630-000102750180	1,809.53	ELTNER CAROLE ST CLOUD PB B PG 34 BLK 275 LOT 18, 19 & 20 11/26/30
223	R012630-000102800070	1,498.36	SLIKE JAMES DUSTIN ST CLOUD PB B PG 34 BLK 280 LOT 7 & 8 11/26/30
224	R012630-000102800090	587.11	HURON MADILENE SELONA ST CLOUD PB B PG 34 BLK 280 LOTS 9 & 10 11/26/30
225	R012630-000102810170	999.77	SNOW MARIA TERESA E ST CLOUD PB B PG 34 BLK 281 LOTS 17 & 18 11/26/30
226	R012630-000102810190	651.80	KRAUSE AMANDA JO ST CLOUD PB B PG 34 BLK 281 LOTS 19 & 20 11/26/30
227	R012630-000102820225	1,455.34	MONTGOMERY LOUIS ST CLOUD PB B PG 34 BLK 282 W 90 FT LOTS 22-24 11/26/30
228	R012630-000102830070	1,595.65	ALS VENTURE GROUP LLC ST CLOUD PB B PG 34 BLK 283 LOTS 7 & 8 11-26-30
229	R012630-000102850110	2,313.22	FINK ALAN J ST CLOUD PB B PG 34 BLK 285 LOTS 11, 12 & S 10 FT OF LOT 10 12/26/30
230	R012630-000102900190	1,508.95	SAVAGE JEFFERY ALLEN ST CLOUD PB B PG 34 BLK 290 LOTS 19-21 12/26/30
231	R012630-000102910010	1,907.90	RAST JAMES MICHAEL ST CLOUD PB B PG 34 BLK 291 E 1/2 OF LOTS 1-4 12/26/30
232	R012630-000102910015	379.31	BARRICK ALBERT E ST CLOUD PB B PG 34 BLK 291 W 1/2 OF LOTS 1-4 12/26/30
233	R012630-000102920130	1,630.74	WYNTNER REID INVESTMENT TRUST LLC ST CLOUD PB B PG 34 BLK 292 LOTS 13-15 12/26/30
234	R012630-000102920160	640.88	MCWILL NEAL S ST CLOUD PB B PG 34 BLK 292 LOTS 16-18 12/26/30
235	R012630-000102940220	1,839.66	DIAMOND HOMES LLC ST CLOUD PB B PG 34 BLK 294 LOTS 22-24 12/26/30
236	R012630-000102960130	51.19	BLACK WALNUT GROUP ST CLOUD PB B PG 34 BLK 296 LOT 13 12/26/30
237	R012630-000102980010	534.90	LAWSON HAROLD W ST CLOUD PB B PG 34 BLK 298 LOTS 1 & 2 11/26/30
238	R012630-000103010180	1,486.83	DEAN WALTER T JR ST CLOUD PB B PG 34 BLK 301 LOTS 18 & 19 11/26/30
239	R012630-000103040030	1,239.87	BOSTON KENNETH L ST CLOUD PB B PG 34 BLK 304 LOTS 3 & 4 11/26/30
240	R012630-000103070030	637.82	KEAN RICHARD M ST CLOUD PB B PG 34 BLK 307 LOTS 3-5 11/26/30
241	R012630-000103090070	2,321.01	STEFFEN RANDY D ST CLOUD PB B PG 34 BLK 309 LOTS 7 & 8 11/26/30
242	R012630-000103150230	746.55	AKHTAR HOLLY L ST CLOUD PB B PG 34 BLK 315 LOTS 23 & 24 10/26/30
243	R012630-000103220060	2,595.46	ROBERTS ANTHONY JAMES ST CLOUD PB B PG 34 BLK 322 E 1/2 LOTS 6-9 10/26/30
244	R012630-000103260100	2,409.38	GONZALEZ EDWIN A ST CLOUD PB B PGS 33-34 BLK 326 LOTS 10-11 10/26/30
245	R012630-000103300100	454.56	HOWARD BRIAN PAUL ST CLOUD PB B PG 4 BLK 330 W 69 FT LOTS 10-13 11/26/30
246	R012630-000103310100	767.36	VECCIO MICHAEL J ST CLOUD PB B PG 34 BLK 331 LOTS 10-13 11/26/30
247	R012630-000103320080	1,989.82	THOMAS BEVERLY ST CLOUD PB B PG 34 BLK 332 S 15 FT LOT 9 & ALL LOTS 8 & 9 11/26/30
248	R012630-000103460010	1,359.36	HARRELL MARA ST CLOUD PB B PG 34 BLK 346 W 1/2 LOTS 1-4 12/26/30
249	R012630-000103650080	2,403.53	DRISKILL FREDERICK E III GALION GARDENS PB 1 PG 140 BLK 365 S 42 FT LOT 8 N 24.5 FT LOT 9 1-26-30
250	R012630-000103670060	550.94	ENGLAND GERALD C GALION GARDENS PB 1 PG 140 BLK 367 LOT 6 & N 30 FT LOT 7 1/26/30
251	R012630-000103710040	2,440.25	BECK SCHUYLER CLARKE III LAKE FRONT ADDN PB B PG 61/62 BLK 371 LOT 4 LESS W 6 FT FOR ALLEY 2/26/30
252	R012630-000103740060	665.85	SMITH ELIZABETH A LAKE FRONT ADDN PB B PG 61/62 BLK 374 S 50 FT LOT 6 2/26/30
253	R012630-000103780035	695.42	BENNETT ROBERT A LAKE FRONT ADDN PB B PG 61/62 BLK 378 LOT 4 & S 25 FT LOT 3 2/26/30
254	R012630-000103830010	864.82	LAY CHRISTINE LAKE FRONT ADDN PB B PG 61/62 BLK 383 LOT 1 2-26-30
255	R012630-000103840080	1,435.25	RYAN FAY R LAKE SHORE PARK UNIT 1 PB 1 PG 366 BLK 384 LOT N 259 R012630-000103900101 38.32 WILLIAM J NEWMAN JR FAMILY TRUST LAKE FRONT ADDN PB B PG 61-64 BLK 390 W 11.6 FT OF LOT 4 3/26/30
256	R012630-000103860070	981.45	STICKILL REBECCA LAKE SHORE PARK UNIT 1 PB 1 PG 414 BLK 386 S 62.5 FT OF N 75 FT LOT 7
257	R012630-000103870090	778.63	BRITT JUDE EST LAKE FRONT ADDN PB B PG 61-62 BLK 387 S 50 FT LOT F OF N 87.5 FT LOT 9
258	R012630-000103890090	617.41	TERWILLIGER LARRY R ST CLOUD PB B PG 61-62 BLK 389 N 62.5 FT OF S 75 FT OF LOT 9
259	R012630-000103900101	38.32	WILLIAM J NEWMAN JR FAMILY TRUST LAKE FRONT ADDN PB B PG 61-64 BLK 390 W 11.6 FT OF LOT 4 3/26/30
260	R012630-000103920015	2,274.80	BOSTON KENNETH L LAKE FRONT ADDN PB B PG 61 BLK 392 S 37.5 FT LOT 1 & N 25 FT LOT 2 SUB TO UTILITY & DRAINAGE SEE TAX ROLL FOR ADDITIONAL LEGAL
261	R012630-000103940010	1,330.45	YOUNG THOMAS C LAKE FRONT ADDN PB B PG 61-62 BLK 394 N 62.5 FT LOT 1
262	R012630-000103940035	1,948.90	LYTNER MARCIA A LAKE FRONT ADDN PB B PG 61 BLK 394 S 50 FT LOT 3 & N 12.5 FT LOT 4
263	R012630-000103960010	632.55	PIERCE DANIEL J LAKESHORE PK UNIT 1 PB 1 PG 366 BLK 396 LOT 7 AKA N 1/2 LOT 8 & S 12.5 FT LOT 9
264	R012630-000104000015	679.40	MCGUIGAN JOHN F LAKE FRONT ADDN PB B PG 61-B & 62 BLK 400 S 25 FT LOT 1 & N 37.5 FT LOT 2 LESS W 10 FT
265	R012630-000104010050	3,421.17	ROBERTS TRACI L LAKE FRONT ADDN PB B PG 61-B & 62 BLK 401 LOT 5
266	R012630-000104030060	2,766.31	HERNANDEZ MARIO LAKE VIEW PARK BLK 403 LOT 6 & N 33.34 FT LOT
267	R012630-000104080080	632.12	BALDWIN BETTY J LAKE FRONT ADDN PB B PG 61 BLK 408 LOT 8
268	R012630-000104100040	575.28	STRAIT BETHANY LAKE FRONT ADDN PB B PG 61-B & 62 BLK 411 LOT 4
269	R012630-000104130020	915.52	HEABERLIN JAMES W LAKE FRONT ADDN PB B PG 63 & 64 BLK 413 LOT 2 12/26/30
270	R012630-000104150050	1,829.13	SPAULDING FAMILY RLTY GALION GARDENS PB 1 PG 140 BLK 415 LOT 5 S 1/2 LOT 4 1/26/30
271	R012630-000104150080	576.51	ELENES OSCAR J GALION GARDENS PB 1 PG 140 BLK 415 LOT 8 1/26/30
272	R012630-000104160090	2,838.84	AUSTIN SHERRI GALION GARDENS PB 1 PG 140 BLK 416 LOTS 9 & 10 1/26/30
273	R012630-000104230050	1,689.79	FORBES RODGER KYLE GALION GARDENS PB 1 PG 140 BLK 423 LOT 5 1/26/30
274	R012630-000104250020	1,058.43	DE LONG JULIE ANNE GALION GARDENS PB 1 PG 140 BLK 425 LOTS 2 & 3
275	R012630-000104300015	721.90	CARAWAY GARY LAKE FRONT ADDN PB B PG 61-62 BLK 430 S 35 FT LOT 1 + N 65 FT LOT 2
276	R012630-000104360060	3,325.77	CROSS STREET PROPERTIES LLC LAWSON HAROLD W ST CLOUD PB B PG 34 BLK 298 LOTS 1 & 2 11/26/30
277	R012630-000104390130	596.21	BAKER GREGORY A LAKE VIEW PARK PB 1 PG 159 BLK 439 N 35 FT LOT 13 & S 1/2 LOT 14
278	R012630-000104400035	149.83	KVC ASSOCIATES LLC LAKE FRONT ADD PB B PGS 61-64 BLK 440 THE 12 E FT OF LOT 3 2/26/30
279	R012630-000104410080	651.30	DIAMOND HOMES LLC LAKE FRONT ADD PB B PGS 61-64 BLK 441 S 25 FT OF LOT 8 2/26/30
280	R012630-000104420070	586.69	CLARKSON DELLA EST ST CLOUD PB B PG 61-62 BLK 442 LOT 7 LESS S 28.5 FT & N 6.5 FT
281	R012630-000104460050	2,271.10	TORRENS GARMAN LAKE FRONT ADDN PB B PG 61-62 BLK 446 S 60 FT LOT 5
282	R012630-000104470085	1,124.29	MOORE JOHN M TOWN OF ST CLOUD LAKEFRONT PB B PG 61-62 ADDN BLK 447 N 50 FT LOT 8 & S 33 FT LOT 9
283	R012630-000104480080	693.13	BAILEY DARYL L LAKE FRONT ADDN PB B PG 61-62 BLK 448 S 71 25 FT & N 86.25 FT OF LOT 8
284	R012630-000104480140	1,189.40	KENT PATRICIA H SAVANNA PARK PB 5 PG 62 LOT 14 & W 15 FT VAC GRAPE AVE
285	R012630-000104480160	1,734.29	MCGLINCHEY MELISSA A SAVANNA PARK PB 5 PG 62 LOT 16 & W 15 FT VAC GRAPE AVE
286	R012630-000104500100	651.30	DIAMOND HOMES LLC BECCA TRACE III PB 1 PG 119 LOT 4
287	R012630-000104500138	2,205.96	MARTIN LAURIE ANN ST CLOUD BLVD LOTS S 75 FT LOT 38
288	R012630-000104500150	1,178.02	GREEN DALTON ST CLOUD BLVD LOTS PB B PG 61 50 LESS S 165 FT
289	R012630-000104500158	1,357.75	DRISKILL FREDERICK E III ST CLOUD BLVD LOTS PB B PG 61 N 75 FT OF E 50 FT OF S 140 FT LOT 58 & N 75 FT OF S 140 FT SEE TAX ROLL FOR ADDITIONAL LEGAL
290	R012630-000104600163	3,180.92	FINK AN J ST CLOUD BLVD LOTS PB B PG 61 S 120 FT LOT 63
291	R012630-000104600170	1,557.49	SPOURSE ODELL L SR ST CLOUD BLVD LOTS PB B PG 61B-64 NLY 108 FT LOT 4
292	R012630-000104600179	38.86	WILTON VENTURES INC ST CLOUD BLVD LOTS PB B PG 61B-64 BEG AT NW COR LOT 79, S 150 FT TO POB; CONT S 22 FT SEE TAX ROLL FOR ADDITIONAL LEGAL
293	R012630-000104600191	2,471.30	MARSILIO ANTHONY B ST CLOUD BLVD LOTS PB B PG 61B-64 BEG 175.52 FT SEC COR LOT 90, N 139.07 FT, NWLY 104.2 SEE TAX ROLL FOR ADDITIONAL LEGAL
294	R012630-000104600215	1,618.37	LARSH RITA S ST CLOUD BLVD LOTS PB B PG 61B-64 BEG AT SW COR LOT 102, N 74.99 FT, S 87 DEG W 152.23 FT SEE TAX ROLL FOR ADDITIONAL LEGAL
295	R012630-000104600219	545.45	WARDLOW BUILDING GROUP INC ST CLOUD BLVD LOTS PB B PG 61-64 COM AT SW COR LOT 102, N 74.99 FT, S 87 DEG W 76 FT SEE TAX ROLL FOR ADDITIONAL LEGAL
296	R012630-000104600219	673.11	TAFAT LORRAINE S L & I C PB B PG 63-64 LOT 199 LESS E 172 FT OF N 70 FT ORD #85-U
297	R012630-000104600219	293.83	GAINIEY KIMBERLIE S L & I C PB B PG 61 E 172 FT OF N 75 FT OF LOT 199 ORD #85-U
298	R012630-000104600219	126.12	SOLOMON BRYAN SLIC PB B PGS 61-64 ABANDONED RR R/W ABUTTING THE S 153 FT OF W 82 FT OF E 142 FT OF LOT 37
299	R012630-000104600219	1,849.59	ARELLANO GUSTAVO SLIC PB B PGS 63-64 S 113.50 FT OF W 191.90 FT OF N 148.50 FT OF LOT 328
300	R012630-000104600219	37,706.20	YATES CO LLC THE EUCALYPTUS HEIGHTS PB 1 PG 236 BLK 2 N 100 FT LOTS 10-12, ALL LOTS 14-21 & VAC ALLEY ABUTTI SEE TAX ROLL FOR ADDITIONAL LEGAL
301	R012630-000104600219	38.51	PADGETT MAXINE L S L & I C LOTS 159 & 160
302	R012630-000104600219	45.90	TAROMINO KENNETH R SR S L & I C BEG AT SW COR OF LOT 285, N 15 FT S 15 FT, S 15 FT, W 150 FT TO POB LESS W 18 FT SEE TAX ROLL FOR ADDITIONAL LEGAL
303	R012630-000104600219	287.58	TAROMINO KENNY R SR SLIC PB B PGS 63-64 COM AT PT 80 FT N OF SW COR LOT 285, N 50 FT, E 150 FT, S 50 FT, W SEE TAX ROLL FOR ADDITIONAL LEGAL
304	R012630-000104600219	1,849.59	ARELLANO GUSTAVO SLIC PB B PGS 63 & 64, N 148.

419 R022528-491400211020 1,887.03 ARCA US HOLDING CORP RUNAWAY BEACH CLUB A CONDO CB 9 PGS 1-42 OR 3113/490 BLDG 21 UNIT 102 =====	457 R022529-408000580120 HX 754.40 JOHNSON ROSALIE MARYDIA PB B PG 067 BLK 58 LOTS 12 & N 1/2 LOT 13 =====	501 R022530-506700010430 HX 1,749.64 BENNETT JAMES IV SPRINGLAKE VILLAGE PHASE FOUR PB 16 PGS 193-194 LOT 11 =====	617 R022631-472000013120 175.64 KINGSBURY VIRGIL A PINE GROVE PARK PB 01 PG 245 LOTS 311 & 313 =====	811 R032528-29830001CU70 2,149.17 GRAND ORLANDO PALMS INVESTMENTS LLC LEGACY GRAND EAST GATE A CONDO OR 3247/2508 =====
420 R022528-491400212010 1,720.71 LARIA MIRIAM RUNAWAY BEACH CLUB A CONDO CB 9 PGS 1-42 OR 3113/490 BLDG 21 UNIT 201 =====	458 R022529-408000580130 1,483.56 MANNING DAMIKA MARYDIA PB B PG 067 BLK 58 S 1/2 LOT 13 & ALL LOT 14 =====	502 R022530-506700010440 3,559.62 NIEVES FELICIANO CARLOS R SPRINGLAKE VILLAGE PHASE FOUR PB 16 PGS 193-194 LOT 44 =====	618 R032527-000000650000 33,389.20 CHEN GEORGE TR COM AT SW COR OF SEC. E 300 FT, N 55 FT, W 28'27 FT TO POC TO RIGHT, RAD 50 FT (CH BEAR SEE TAX ROLL FOR ADDITIONAL LEGAL =====	812 R032528-298300021000 984.95 NICKYAGUI ILLC LEGACY GRAND EAST GATE A CONDO OR 3247/2508 =====
421 R022528-491400212020 1,917.33 ARCA US HOLDING CORP RUNAWAY BEACH CLUB A CONDO CB 9 PGS 1-42 OR 3113/490 BLDG 21 UNIT 202 =====	459 R022529-408000590075 96.25 DOLPHUS AARON R MARYDIA PB B PG 67 BLK 59 W 80 FT OF N 20 FT LOT 6 =====	503 R022530-506900011290 HX 1,624.19 MOSQUERA FERNANDEZ MARLON G SPRINGLAKE VILLAGE PH 5B PB 18 PG 20-21 LOT 129 =====	619 R032527-320200010020 7,530.93 LOCKWOOD JASON ANTHONY FORMOSA GARDENS UNIT 2 PB 14 PGS 25-26 LOT 2 10-25-27 =====	813 R032528-298300021010 984.95 JT CUCHIFAIS LLC LEGACY GRAND EAST GATE A CONDO OR 3247/2508 =====
422 R022528-491400212040 1,720.71 ARCA US HOLDING CORP RUNAWAY BEACH CLUB A CONDO CB 9 PGS 1-42 OR 3113/490 BLDG 21 UNIT 204 =====	460 R022529-408000590130 1,975.36 RAISSI ADBELAZIZ EST MARYDIA PB B PG 67 BLK 59 LOT 13 & N 1/2 OF LOT 14 3/25/29 =====	504 R022530-524100010350 HX 2,496.95 LANZOT DAMARIS TURNBERRY RESERVE UNIT 1 PB 17 PGS 40-42 LOT 35 =====	620 R032527-320200010040 6,887.05 ARMSTRONG DOUGLAS ALEXANDER FORMOSA GARDENS UNIT 2 PB 14 PGS 25-26 LOT 4 10-25-27 =====	814 R032528-298300021020 723.58 HAMME LLC LEGACY GRAND EAST GATE A CONDO OR 3247/2508 =====
423 R022528-491400222010 1,910.09 LARIA MIRIAM RUNAWAY BEACH CLUB A CONDO CB 9 PGS 1-42 OR 3113/490 BLDG 22 UNIT 201 =====	461 R022529-408000600010 191.73 KRANTZ KENNETH E MARYDIA PB B PG 067 BLK 60 LOT 1 & THAT PT OF VAC CELERY AVE ABUTTING LOT ORD #92-57 =====	505 R022530-524100010370 4,276.94 WYNN DOROTHY D TURNBERRY RESERVE UNIT 1 PB 17 PGS 40-42 LOT 37 =====	621 R032527-320200010080 19,492.73 BEENY JOHN FORMOSA GARDENS UNIT 2 PB 14 PGS 25-26 LOT 28 10-25-27 =====	815 R032528-298300021040 723.58 HAMME LLC LEGACY GRAND EAST GATE A CONDO OR 3247/2508 =====
424 R022528-491400222020 1,917.33 ARCA US HOLDING CORP RUNAWAY BEACH CLUB A CONDO CB 9 PGS 1-42 OR 3113/490 BLDG 22 UNIT 202 =====	462 R022529-408000620010 385.85 JMA DIXIE LLC MARYDIA BLK 62 LOT 1 PB B PG 067 =====	506 R022530-524100010960 3,227.00 HIGNARD PIERRE TURNBERRY RESERVE UNIT 1 PB 17 PGS 40-42 LOT 96 =====	622 R032527-320500010170 HX 4,866.58 LAFFRANCE ALAN FORMOSA GARDENS UNIT 1 LOT 17 PB 7 PG 10/24 =====	816 R032528-298300021060 723.58 GLANCE INVESTMENTS LLC LEGACY GRAND EAST GATE A CONDO OR 3247/2508 =====
425 R022529-126500010010 10,924.22 WESTBURY REALTY GROUP INC DART PLAZA PB 7 PG 156-157 LOT 1 & THAT PT VAC JESSUP AV ABUTTING LOT 1, LESS BEG NW COR SEE TAX ROLL FOR ADDITIONAL LEGAL =====	463 R022529-408000630090 62.26 MILES R STEPHEN JR TR MARYDIA PB B PG 67 BLK 63 LOT 9 LESS R/W 40-42 LOT 16/24 =====	507 R022530-524100011690 4,833.44 JUDETTE L JOURDAIN REV TRUST TURNBERRY RESERVE UNIT 1 PB 17 PGS 40-42 LOT 45 =====	623 R032527-320500010320 15,563.15 BEENY PAUL FORMOSA GARDENS UNIT 1 PB 7 PGS 19-24 LOT 32 10-25-27 =====	817 R032528-298300021080 723.58 GLANCE INVESTMENTS LLC LEGACY GRAND EAST GATE A CONDO OR 3247/2508 =====
426 R022529-168500350080 94.83 IGLESIA NAZARETH CHURCH A/G INC MARYDIA PB B PG 67 BLK 35 LOT 8 =====	464 R022529-408000630090 62.26 FOSTER NAOMI S MARYDIA PB B PG 067 BLK 63 LOT 10 LESS R/W =====	508 R022530-524100012150 HX 3,500.87 SHEA ZACHARY L TURNBERRY RESERVE UNIT 1 PB 17 PGS 40-42 LOT 41 =====	624 R032527-320500010260 13,078.27 IDAHOSEA JOHN FORMOSA GARDENS UNIT 1 PB 7 PG 19-24 LOT 26 10-25-27 =====	818 R032528-298300021100 723.58 GLANCE INVESTMENTS LLC LEGACY GRAND EAST GATE A CONDO OR 3247/2508 =====
427 R022529-168500350090 114.83 IGLESIA NAZARETH CHURCH A/G INC MARYDIA PB B PG 67 BLK 35 LOT 9 & WLY 1/2 OF VAC EAST AVE ABUTTING LOT 9 =====	465 R022529-408000630100 80.08 FOSTER NAOMI S MARYDIA PB B PG 067 BLK 63 LOT 10 LESS R/W =====	509 R022530-524200012610 3,076.97 ESPINAL HAYDEE TURNBERRY RESERVE UNIT TWO PB 18 PG 80-81 LOT 261 =====	625 R032527-320500010320 15,563.15 BEENY PAUL FORMOSA GARDENS UNIT 1 PB 7 PGS 19-24 LOT 32 10-25-27 =====	819 R032528-298300021110 723.58 INVDOLGA LLC LEGACY GRAND EAST GATE A CONDO OR 3247/2508 =====
428 R022529-168700010010 6,767.13 3030 LIONS CT LLC SIRACUZA PB 9 PG 134 LOT 1 =====	466 R022529-408000660050 264.54 EMANUEL ACIE JR MARYDIA PB B PG 67 BLK 66 E 25 FT OF LOTS 1 THRU 4 & ALL LOT 5 3-25-29 =====	510 R022530-524200013410 HX 2,591.61 TAPIA WILLIAM R SR TURNBERRY RESERVE UNIT TWO PB 18 PG 80-81 LOT 341 =====	626 R032527-320500010320 15,563.15 BEENY PAUL FORMOSA GARDENS UNIT 1 PB 7 PGS 19-24 LOT 32 10-25-27 =====	820 R032528-298300021120 723.58 MEGGS COUSINS LLC LEGACY GRAND EAST GATE A CONDO OR 3247/2508 =====
429 R022529-172100011140 3,088.01 ALLEN DAVID O MILL RUN PARK UNIT 1 PB 6 PG 132-133 LOT 114 =====	467 R022529-408000670010 1,446.65 KNA REAL ESTATE INVESTMENTS LLC MARYDIA PB B PG 067 BLK 67 N 60 FT OF LOTS 1 THRU 3 =====	511 R022628-00J000150000 42.76 SHINGLE CREEK MITIGATION GROUP LIMITED PARTNE COM W 1/4 COR OF SEC 36, E 1816.94 FT, S 47.00 FT TO PT ON S LINE OF SOUTH FLORIDA WAT SEE TAX ROLL FOR ADDITIONAL LEGAL =====	627 R032527-320500010320 15,563.15 BEENY PAUL FORMOSA GARDENS UNIT 1 PB 7 PGS 19-24 LOT 32 10-25-27 =====	821 R032528-298300022000 723.58 MEGGS COUSINS LLC LEGACY GRAND EAST GATE A CONDO OR 3247/2508 =====
430 R022529-172200010260 HX 2,184.86 HILL DAVID MILL RUN PARK UNIT 2 PB 6 PGS 215-216 LOT 28 =====	468 R022529-408000670080 775.95 SHELTON EDDIE C MARYDIA PB B PG 67 BLK 67 LOTS 8-12 3/25/29 =====	512 R022628-281000080020 HX 1,064.81 SPINALE STEPHEN CHERUB HOMES PB 1 PG 375 BLK 2 LOTS 5 & 6 =====	628 R032527-320500010320 15,563.15 BEENY PAUL FORMOSA GARDENS UNIT 1 PB 7 PGS 19-24 LOT 32 10-25-27 =====	822 R032528-298300022010 984.95 B & H COMMERCIAL REALTY LLC LEGACY GRAND EAST GATE A CONDO OR 3247/2508 =====
431 R022529-172200010670 HX 930.31 WALTERS RONALD G MILL RUN PARK UNIT 2 PB 6 PGS 215-216 LOT 67 =====	469 R022529-408000670150 HX 837.31 BOUARIB MOURAD MARYDIA PB B PG 67 BLK 67 SLY 70 FT OF NLY 140 FT OF LOTS 14 & 15 =====	513 R022628-281000080040 594.37 CELINO CARLOS CHERUB HOMES BLK B LOT 4 PB 1 PG 375 =====	629 R032527-320500010320 15,563.15 BEENY PAUL FORMOSA GARDENS UNIT 1 PB 7 PGS 19-24 LOT 32 10-25-27 =====	823 R032528-298300022020 723.58 MAGNET INVESTMENTS LLC LEGACY GRAND EAST GATE A CONDO OR 3247/2508 =====
432 R022529-408000050110 219.22 RUIZ ASDRUBAL MARYDIA PB B PG 67 BLK 5 LOT 11 LESS ELY 56 FT FOR R/W 2/25/29 =====	470 R022529-408000670200 1,064.80 CHRUB ANTHONY MARYDIA BLK 67 LOT 20 & N 10 FT OF LOT 21 PB B PG 067 =====	514 R022628-2810000C0060 2,101.56 CHERUBA MICHAEL CHERUB HOMES PB 1 PG 375 BLK C LOTS 5 & 6 =====	630 R032527-320500010320 15,563.15 BEENY PAUL FORMOSA GARDENS UNIT 1 PB 7 PGS 19-24 LOT 32 10-25-27 =====	824 R032528-298300022030 723.58 GRAND ORLANDO PALMS INVESTMENTS LLC LEGACY GRAND EAST GATE A CONDO OR 3247/2508 =====
433 R022529-408000060100 2,820.99 ROAD RUNNER MUFFLER EXPRESS INC MARYDIA PB B PG 67 BLK 6 LOTS 10, 11 & N 1/2 LOT 12 LESS ELY 56 FT FOR RD R/W 2/25/29 =====	471 R022529-408000680025 188.47 ALLEN CHARLES D MARYDIA PB B PG 067 BLK 68 N1/2 LOT 2 3-25-29 =====	515 R022628-2810000E0040 1,658.29 TROKE-LOWE SIMON J CHERUB HOMES PB 1 PG 375 BLK E LOT 4 =====	631 R032527-320500010320 15,563.15 BEENY PAUL FORMOSA GARDENS UNIT 1 PB 7 PGS 19-24 LOT 32 10-25-27 =====	825 R032528-298300022040 723.58 MEGGS COUSINS LLC LEGACY GRAND EAST GATE A CONDO OR 3247/2508 =====
434 R022529-408000180060 1,120.58 CORTES JULIO C MARYDIA PB B PG 67 BLK 18 COM AT SE COR LOT 5 & 1/4 45 FT NELY ALONG E/L TO POB; CONT ALON SEE TAX ROLL FOR ADDITIONAL LEGAL =====	472 R022529-408000680050 1,602.32 BROWN FRANK SR EST MARYDIA BLK 68 N 1/2 LOT 5 LESS A PARCEL 10 FY BY 10 FT OFF THE NE COR OF LOT 5 PB B PG 067 SEE TAX ROLL FOR ADDITIONAL LEGAL =====	516 R022628-2810000E0130 36.38 TIMOTHEE PIERRE R CHERUB HOMES PB 1 PG 375 BLK E LOT 13 LESS THE FOLLOWING LYING WITHIN BLK E LOT 13: COM SEE TAX ROLL FOR ADDITIONAL LEGAL =====	632 R032527-320500010320 15,563.15 BEENY PAUL FORMOSA GARDENS UNIT 1 PB 7 PGS 19-24 LOT 32 10-25-27 =====	826 R032528-298300022050 723.58 ANTROMAN GROUP LLC LEGACY GRAND EAST GATE A CONDO OR 3247/2508 =====
435 R022529-408000190120 1,239.24 BEISE BRYON MARYDIA BLK 19 W 130 FT OF E 150 FT OF LOTS 12 & 13 LESS S 16.67 FT OF LOT 13 LESS 20 FT SEE TAX ROLL FOR ADDITIONAL LEGAL =====	473 R022529-408000680065 270.61 MCCRAY LILLIAN MARYDIA PB B PG 067 BLK 68 S 1/2 LOT 6 LESS W 15 FT & LESS S 10 FT =====	517 R022628-2810000E0140 36.38 TIMOTHEE PIERRE R CHERUB HOMES PB 1 PG 375 BLK E LOT 14 LESS THE FOLLOWING LYING WITHIN BLK E LOT 14: COM SEE TAX ROLL FOR ADDITIONAL LEGAL =====	633 R032527-320500010320 15,563.15 BEENY PAUL FORMOSA GARDENS UNIT 1 PB 7 PGS 19-24 LOT 32 10-25-27 =====	827 R032528-298300022060 723.58 DUTRA DANIEL LEGACY GRAND EAST GATE A CONDO OR 3247/2508 =====
436 R022529-408000190140 1,495.79 TRUST #2804 MARYDIA BLK 19 W 130 FT OF E 150 FT O LOT 14 W 130 FT OF E 150 FT OF S 16.67 FT OF LOT 1 SEE TAX ROLL FOR ADDITIONAL LEGAL =====	474 R022529-408000680116 36.36 JEWELL KATHRYN C EST MARYDIA PB B PGS 67 & 68 BLK 68 12 FT ON S SIDE OF LOT 11 & 12 FT ON E SIDE OF LOT 11 3/ SEE TAX ROLL FOR ADDITIONAL LEGAL =====	518 R022628-2810000E0150 36.38 TIMOTHEE PIERRE R CHERUB HOMES PB 1 PG 375 BLK E LOT 15 LESS THE FOLLOWING LYING WITHIN BLK E LOT 15: COM SEE TAX ROLL FOR ADDITIONAL LEGAL =====	634 R032527-320500010320 15,563.15 BEENY PAUL FORMOSA GARDENS UNIT 1 PB 7 PGS 19-24 LOT 32 10-25-27 =====	828 R032528-298300022070 723.58 ANTROMAN GROUP LLC LEGACY GRAND EAST GATE A CONDO OR 3247/2508 =====
437 R022529-408000200110 1,577.40 OUJEDA ZUGELY I MARYDIA PB B PG 67 BLK 20 LOTS 11 & 12 LESS ELY 10 FT =====	475 R022529-40800080150 HX 501.58 WILLIAMS SANDRA MARYDIA PB B PG 067 BLK 68 LOTS 15 & 16 =====	519 R022628-2810000E0160 36.39 TIMOTHEE PIERRE R CHERUB HOMES PB 1 PG 375 BLK E LOT 16 LESS THE FOLLOWING LYING WITHIN BLK E LOT 16: COM SEE TAX ROLL FOR ADDITIONAL LEGAL =====	635 R032527-320500010320 15,563.15 BEENY PAUL FORMOSA GARDENS UNIT 1 PB 7 PGS 19-24 LOT 32 10-25-27 =====	829 R032528-298300022080 723.58 DUTRA DANIEL LEGACY GRAND EAST GATE A CONDO OR 3247/2508 =====
438 R022529-408000210012 1,226.00 THOMPSON MARGARET C EST MARYDIA BLK 21 BEG SW COR OF BLK. RUN ELY ALONG S LINE 92 FT FOR POB, RUN ELY 72 FT, N SEE TAX ROLL FOR ADDITIONAL LEGAL =====	476 R022529-40800080150 HX 501.58 WILLIAMS SANDRA MARYDIA PB B PG 067 BLK 68 LOTS 15 & 16 =====	520 R022628-2810000F0030 262.46 TIMOTHEE PIERRE R CHERUB HOMES PB 1 PG 375 BLK F LOT 3 =====	636 R032527-320500010320 15,563.15 BEENY PAUL FORMOSA GARDENS UNIT 1 PB 7 PGS 19-24 LOT 32 10-25-27 =====	830 R032528-298300022090 723.58 ANTROMAN GROUP LLC LEGACY GRAND EAST GATE A CONDO OR 3247/2508 =====
439 R022529-408000210120 1,502.99 VEGA CARMEN A MARYDIA BLK 21 LOT 12, S 10 FT LOT 11 & N 10 FT LOT 13 LESS E 20 FT FOR RD R/W PB B PG 067 =====	477 R022529-408000680170 219.24 AMORR PROPERTIES LLC MARYDIA PB B PG 067 BLK 68 LOT 17 =====	521 R022628-2810000F0040 177.20 TIMOTHEE PIERRE R CHERUB HOMES PB 1 PG 375 BLK F LOT 4 LESS THE FOLLOWING LYING WITHIN BLK F LOT 4: COM AT C/ SEE TAX ROLL FOR ADDITIONAL LEGAL =====	637 R032527-320500010320 15,563.15 BEENY PAUL FORMOSA GARDENS UNIT 1 PB 7 PGS 19-24 LOT 32 10-25-27 =====	831 R032528-298300022100 723.58 MEINE LAUSER LLC LEGACY GRAND EAST GATE A CONDO OR 3247/2508 =====
440 R022529-408000220100 50.85 WELLS EVERLINE EST MARYDIA BLK 22 FRAC LOT 10 PB B PG 067 =====	478 R022529-408000680180 219.24 AMORR PROPERTIES LLC MARYDIA PB B PG 67 BLK 68 LOT 18 =====	522 R022628-330500010020 HX 2,225.96 REGAL OAKS SUB UNIT 1 PB 2 PG 88-89 LOT 2 =====	638 R032527-320500010320 15,563.15 BEENY PAUL FORMOSA GARDENS UNIT 1 PB 7 PGS 19-24 LOT 32 10-25-27 =====	832 R032528-298300022110 723.58 MEINE LAUSER LLC LEGACY GRAND EAST GATE A CONDO OR 3247/2508 =====
441 R022529-408000450010 1,643.73 BARBERA HECTOR J EST MARYDIA PB B PG 67 BLK 45 E 100 FT LOTS 1 & 2 LOT 10 & N 1/2 OF ELY 35 FT OF VAC SAWDUST SEE TAX ROLL FOR ADDITIONAL LEGAL =====	479 R022529-408000680190 233.80 AMORR PROPERTIES LLC MARYDIA PB B PG 067 BLK 68 LOT 19 =====	523 R022629-330500010110 HX 1,942.24 WOODEND MICHAEL J HARBOUR OAKS SUB UNIT 1 PB 2 PG 88 & 89 LOT 11 =====	639 R032527-320500010320 15,563.15 BEENY PAUL FORMOSA GARDENS UNIT 1 PB 7 PGS 19-24 LOT 32 10-25-27 =====	833 R032528-298300022120 723.58 VIA SPINETTO LLC LEGACY GRAND EAST GATE A CONDO OR 3247/2508 =====
442 R022529-408000450050 HX 626.97 MURRAY SEABORNE JR MARYDIA BLK 45 LOT 5 & N 25 FT LOT 4 PB B PG 067 =====	480 R022529-408000680200 164.24 AMORR PROPERTIES LLC MARYDIA PB B PG 67 BLK 68 LOT 20 =====	524 R022629-330500010750 HX 1,591.82 YOUNGBLOOD LOLA REH HARBOUR OAKS SUB UNIT 1 PB 2 PG 88 & 89 LOT 75 =====	640 R032527-320500010320 15,563.15 BEENY PAUL FORMOSA GARDENS UNIT 1 PB 7 PGS 19-24 LOT 32 10-25-27 =====	834 R032528-298300022130 723.58 ANTROMAN GROUP LLC LEGACY GRAND EAST GATE A CONDO OR 3247/2508 =====
443 R022529-408000470040 188.51 THE BELL ENTERPRISES LLC MARYDIA BLK 47 LOT 5 PB B PG 067 =====	481 R022529-408000710010 HX 921.33 GILLON JIMMIE SR MARYDIA BLK 71 LOT 15 PB B PG 067 =====	525 R022629-33060001039A 39.63 JAMISON NATHAN HARBOUR OAKS SUB UNIT 1 ADD PB 2 PG 266 LOT 63A =====	641 R032527-320500010320 15,563.15 BEENY PAUL FORMOSA GARDENS UNIT 1 PB 7 PGS 19-24 LOT 32 10-25-27 =====	835 R032528-298300022140 723.58 VIA SPINETTO LLC LEGACY GRAND EAST GATE A CONDO OR 3247/2508 =====
444 R022529-408000470050 HX 521.58 BELL JOSEPH S MARYDIA BLK 47 W 147 FT LOT 5 & W 147 FT OF S 45 FT LOT 6 PB B PG 067 =====	482 R022529-408000720010 2,022.27 NIHAL DHANRAJ MARYDIA BLK 72 E 60 FT LOTS 1-3 & W 60 FT LOTS 14-16 PB B PG 067 =====	526 R022629-33060001063A 39.63 GREGARCZYK JOSEPH HARBOUR OAKS SUB UNIT 1 ADD PB 2 PG 266 LOT 73A =====	642 R032527-320500010320 15,563.15 BEENY PAUL FORMOSA GARDENS UNIT 1 PB 7 PGS 19-24 LOT 32 10-25-27 =====	836 R032528-298300022150 723.58 VIA SPINETTO LLC LEGACY GRAND EAST GATE A CONDO OR 3247/2508 =====
445 R022529-408000470080 338.67 BROWN ROBERT MARYDIA BLK 47 E 85 FT LOTS 7 & 8 & E 85 FT OF N 5 FT LOT 6, ALSO E 53 FT LOTS 5 & 6 PB B SEE TAX ROLL FOR ADDITIONAL LEGAL =====	483 R022529-408000720130 956.52 BOUARIB MOURAD MARYDIA PB B PG 067 BLK 72 LOT 13 =====	527 R022629-33060001073A 39.60 WILTON VENTURES INC HARBOUR OAKS SUB UNIT 1 ADD PB 2 PG 266 LOT 73A =====	643 R032527-320500010320 15,563.15 BEENY PAUL FORMOSA GARDENS UNIT 1 PB 7 PGS 19-24 LOT 32 10-25-27 =====	837 R032528-298300022160 723.58 VIA SPINETTO LLC LEGACY GRAND EAST GATE A CONDO OR 3247/2508 =====
446 R022529-408000470100 HX 501.58 BENJAMIN WILLIE MARYDIA PB B PG 67 BLK 47 E 1/2 OF LOTS 9 & 10 LESS NLY 10 FT THEREOF FOR RD R/W 10/25/29 =====	484 R022529-408000730030 HX 208.36 PADGETT DOROTHY MARYDIA BLK 73 LOT 3 PB B PG 067 =====	528 R022629-33060001100A 39.60 WILTON VENTURES INC HARBOUR OAKS SUB UNIT 1 ADD PB 2 PG 266 LOT 73A =====	644 R032527-320500010320 15,563.15 BEENY PAUL FORMOSA GARDENS UNIT 1 PB 7 PGS 19-24 LOT 32 10-25-27 =====	838 R032528-298300022170 723.58 VIA SPINETTO LLC LEGACY GRAND EAST GATE A CONDO OR 3247/2508 =====
447 R022529-408000480015 840.66 MCCRAY LILLIAN R MARYDIA PB B PG 67 BLK 48 W 1/2 OF LOT 1 & S 25 FT OF W 1/2 OF LOT 2 10/25/29 =====	485 R022529-408000730030 HX 208.36 PADGETT DOROTHY MARYDIA BLK 73 LOT 3 PB B PG 067 =====	529 R022629-479300010015 36.55 CASSIDY DONALD R REGAL BAY PB 2 PG 246-247 FROM MOST WLY COR =====	645 R032527-320500010320 15,563.15 BEENY PAUL FORMOSA GARDENS UNIT 1 PB 7 PGS 19-24 LOT 32 10-25-27 =====	839 R032528-298300022180 723.58 VIA SPINETTO LLC LEGACY GRAND EAST GATE A CONDO OR 3247/2508 =====
448 R022529-408000480030 864.30 SHELTON MARIA MARYDIA PB B PG 67 BLK 48 W 1/2 OF LOT 3 & N 25 FT OF W 1/2 OF LOT 2 10/25/29 =====	486 R022529-408000730030 HX 208.36 PADGETT DOROTHY MARYDIA BLK 73 LOT 3 PB B PG 067 =====	530 R022629-479300010015 36.55 CASSIDY DONALD R REGAL BAY PB 2 PG 246-247 FROM MOST WLY COR =====	646 R032527-320500010320 15,563.15 BEENY PAUL FORMOSA GARDENS UNIT 1 PB 7 PGS 19-24 LOT 32 10-25-27 =====	

Table with columns for property ID, owner name, address, and tax amount. The table lists numerous properties across various addresses, including those on ROKKEN70, LEGACY GRAND EAST GATE, and MAGOLE L Llc streets. Each entry includes a unique identifier, the owner's name, the full address, and the corresponding tax amount.

896 R032630-085100010450 HX 722.24 LANGER BARBARA ANN TOWN CENTER VILLAS PB 17 PGS 44-45 LOT 45 =====	VILLA SOL PHASE II VILLAGE 3 PB 16 PGS 52-53 LOT 5 =====	979 R042630-090600010440 HX 1,422.76 FIECHTER RICK A PINE LAKE ESTATES UNIT 4 PB 2 PG 146 LOT 44 09-26-30 =====	SCHOLLIANOS MARIA MERIDIAN AT SECRET LAKE A CONDOMINIUM CB 8 PG 54 OR 3033/1047 UNIT 325 =====	VILLAS AT SECRET LAKE CONDOMINIUM CB 12 PG 159 OR 3698/55 BLDG 1 UNIT 1103 =====	12 PG 159 OR 3698/55 BLDG 2 UNIT 2103 =====
897 R032630-495000012665 801.30 STONE ROGER B S.L. & I.C. PB B PGS 61-64 W 85 FT OF S 66.67 FT OF LOT 266 ANNEX-INTERLOCAL AGREEMENT 4708 SEE TAX ROLL FOR ADDITIONAL LEGAL =====	938 R042530-541100010490 HX 3,847.53 NARVAEZ LUIS ALFONSO VILLA SOL PHASE II VILLAGE 3 PB 16 PGS 52-53 LOT 49 =====	980 R042630-091000010010 2,297.82 JLD ENTERPRISES INC PINE LAKE ESTATES UNIT B PB 2 PG 147 LOT 1 09-26-30 =====	1015 R052527-316000000040 40.30 FLA FRUIT & TRUCKLAND CO PB B PG 68 BLK D A PORTION OF LOT 4: BEG AT NE COR BLK D LOT 4 W SEE TAX ROLL FOR ADDITIONAL LEGAL =====	1064 R052527-409900011104 1,526.54 TERP PROPERTIES OF FL I LLC VILLAS AT SECRET LAKE CONDOMINIUM CB 12 PG 159 OR 3698/55 BLDG 1 UNIT 1104 =====	1101 R052527-409900022104 1,526.54 TERP PROPERTIES OF FL I LLC VILLAS AT SECRET LAKE CONDOMINIUM CB 12 PG 159 OR 3698/55 BLDG 2 UNIT 2104 =====
898 R032630-495000012755 864.63 KROFT PATRICIA DANELLE S.L. & I.C. PB B PGS 61-64 S 70 FT OF W 150 FT LOT 275 ANNEX-INTERLOCAL AGREEMENT 4708/12 SEE TAX ROLL FOR ADDITIONAL LEGAL =====	939 R042530-541100010690 HX 3,714.02 LEONARDO EDUARDO VILLA SOL PHASE II VILLAGE 3 PB 16 PGS 52-53 LOT 69 =====	981 R042630-495000011290 2,077.85 JAL CAPITAL LLC S.L. & I.C. LOTS 129 & 160 LESS E 25 FT FOR RD R/W ORD #2017-01 =====	1016 R052527-316000000095 42.01 UPLAND INVESTMENTS LLC FLA FRUIT & TRUCKLAND CO PB B PG 68 BEG AT NW COR OF SE 1/4 OF 05-25-27, S 300.14 FT TO POB SEE TAX ROLL FOR ADDITIONAL LEGAL =====	1065 R052527-409900011105 1,688.32 TERP PROPERTIES OF FL I LLC VILLAS AT SECRET LAKE CONDOMINIUM CB 12 PG 159 OR 3698/55 BLDG 1 UNIT 1105 =====	1102 R052527-409900022106 1,536.24 TERP PROPERTIES OF FL I LLC VILLAS AT SECRET LAKE CONDOMINIUM CB 12 PG 159 OR 3698/55 BLDG 2 UNIT 2106 =====
899 R032630-495000013387 115.39 BLOUNT ERNEST EST S.L. & I.C. PB B PG 61-64 N 10 FT OF S 110 FT OF W 21 FT OR 17 338 ANNEX-INTERLOCAL AGREEMENT SEE TAX ROLL FOR ADDITIONAL LEGAL =====	940 R042530-541100010730 5,201.23 2971 MARBELLA LLC VILLA SOL PHASE II VILLAGE 3 PB 16 PGS 52-53 LOT 73 =====	982 R042630-495000012251 651.30 PADILLA WESKER S.L. & I.C. PB B PG 61-62 BEG 270 FT W OF SE COR LOT 256, W 20 FT, N 250 FT E 135 FT, S 1 SEE TAX ROLL FOR ADDITIONAL LEGAL =====	1017 R052527-316100010150 2,205.59 MASHEVSKY DANIEL ENCANTADA PH 1 PB 17 PGS 186-190 LOT 15 =====	1066 R052527-409900011106 1,536.24 TERP PROPERTIES OF FL I LLC VILLAS AT SECRET LAKE CONDOMINIUM CB 12 PG 159 OR 3698/55 BLDG 1 UNIT 1106 =====	1103 R052527-409900022202 1,688.32 TERP PROPERTIES OF FL I LLC VILLAS AT SECRET LAKE CONDOMINIUM CB 12 PG 159 OR 3698/55 BLDG 2 UNIT 2202 =====
900 R032630-495000013423 103.16 ROBINSON LLOYD S.L. & I.C. PB B PGS 64-65 S 50 FT LOT 342 LESS COR LOT 342, N 30 FT TO POB, W 112 FT SEE TAX ROLL FOR ADDITIONAL LEGAL =====	941 R042530-541100011150 5,549.05 HOGG KEVIN MICHAEL VILLA SOL PHASE II VILLAGE 3 PB 16 PGS 52-53 LOT 115 =====	983 R042630-495000012252 651.30 PADILLA WESKER S.L. & I.C. PB B PG 61-62 BEG 290 FT W OF SE COR LOT 256, W 20 FT, N 350 FT, E 155 FT, S 1 SEE TAX ROLL FOR ADDITIONAL LEGAL =====	1018 R052527-316100010150 2,205.59 MASHEVSKY DANIEL ENCANTADA PH 1 PB 17 PGS 186-190 LOT 15 =====	1067 R052527-409900011107 1,688.32 TERP PROPERTIES OF FL I LLC VILLAS AT SECRET LAKE CONDOMINIUM CB 12 PG 159 OR 3698/55 BLDG 1 UNIT 1107 =====	1104 R052527-409900022203 1,526.54 TERP PROPERTIES OF FL I LLC VILLAS AT SECRET LAKE CONDOMINIUM CB 12 PG 159 OR 3698/55 BLDG 2 UNIT 2203 =====
901 R032630-495000013670 1,524.78 IF ONLY LLC S.L. & I.C. PB B PGS 61-64 LOT 367 ANNEX-INTERLOCAL AGREEMENT 4708/1253 W 12 FT OF S 110 FT OF W 21 FT =====	942 R042530-541200010050 2,386.62 BOGGY CREEK ESTATES L C VILLA SOL VILLAGE 2 PB 19 PGS 112-115 LOT 5 =====	984 R042631-000001440000 1,274.39 QUINONES HECTOR MANUEL SR FROM SE COR OF SEC, N 658.54 FT, W 675.5 FT TO POB; CONT W 100 FT, S 223.4 FT TO N R/W OF SEE TAX ROLL FOR ADDITIONAL LEGAL =====	1019 R052527-316100010150 2,205.59 MASHEVSKY DANIEL ENCANTADA PH 1 PB 17 PGS 186-190 LOT 15 =====	1068 R052527-409900011108 1,526.54 TERP PROPERTIES OF FL I LLC VILLAS AT SECRET LAKE CONDOMINIUM CB 12 PG 159 OR 3698/55 BLDG 1 UNIT 1108 =====	1105 R052527-409900022203 1,526.54 TERP PROPERTIES OF FL I LLC VILLAS AT SECRET LAKE CONDOMINIUM CB 12 PG 159 OR 3698/55 BLDG 2 UNIT 2203 =====
902 R032630-495000013744 49.28 ADDISON BETTY JEAN EST SLIC PB B PG 61-64 E 15 FT OF N 100 FT OF W 115 FT OF LOT 374 ANNEX-INTERLOCAL AGREEMENT SEE TAX ROLL FOR ADDITIONAL LEGAL =====	943 R042530-541200010030 2,386.62 BOGGY CREEK ESTATES L C VILLA SOL VILLAGE 2 PB 19 PGS 112-115 LOT 3 =====	985 R042631-000001360000 123.76 FARRELL JAMES L COM AT SE COR OF LOT 3, SHADOWRIDGE EST PH 1 PB 8 PG 30, W 359.95 FT, N 139.94 FT TO POB; SEE TAX ROLL FOR ADDITIONAL LEGAL =====	1020 R052527-316100010150 2,205.59 SUNDOSEY ARNOLD ENCANTADA PH 1 PB 17 PGS 186-190 LOT 71 =====	1069 R052527-409900011109 1,526.54 TERP PROPERTIES OF FL I LLC VILLAS AT SECRET LAKE CONDOMINIUM CB 12 PG 159 OR 3698/55 BLDG 1 UNIT 1109 =====	1106 R052527-409900022204 1,526.54 TERP PROPERTIES OF FL I LLC VILLAS AT SECRET LAKE CONDOMINIUM CB 12 PG 159 OR 3698/55 BLDG 2 UNIT 2204 =====
903 R042529-326800013260 8,538.21 HOPWOOD COMPANY RE LLC THE GREENWALD WAY OFFICE CONDO INC CB 11 PG 83 OR 3434/1814 UNIT 3260 =====	944 R042530-541200010040 2,386.62 BOGGY CREEK ESTATES L C VILLA SOL VILLAGE 2 PB 19 PGS 112-115 LOT 4 =====	986 R042631-000001440000 1,274.39 QUINONES HECTOR MANUEL SR FROM SE COR OF SEC, N 658.54 FT, W 675.5 FT TO POB; CONT W 100 FT, S 223.4 FT TO N R/W OF SEE TAX ROLL FOR ADDITIONAL LEGAL =====	1021 R052527-316100010150 2,205.59 MASHEVSKY DANIEL ENCANTADA PH 1 PB 17 PGS 186-190 LOT 15 =====	1070 R052527-409900011110 1,688.32 TERP PROPERTIES OF FL I LLC VILLAS AT SECRET LAKE CONDOMINIUM CB 12 PG 159 OR 3698/55 BLDG 1 UNIT 1110 =====	1107 R052527-409900022205 1,688.32 TERP PROPERTIES OF FL I LLC VILLAS AT SECRET LAKE CONDOMINIUM CB 12 PG 159 OR 3698/55 BLDG 2 UNIT 2205 =====
904 R042529-347700010300 14,228.85 W 12 REALTY LLC HUNTERS CREEK PROFESSIONAL PARK CONDO OR 3459/2745 & 5090/893 BLDG 30 =====	945 R042530-541200010050 2,386.62 BOGGY CREEK ESTATES L C VILLA SOL VILLAGE 2 PB 19 PGS 112-115 LOT 5 =====	987 R042631-000002600000 HX 1,757.58 TUREK PETER F EST E 1/2 OF SW 1/4 OF SW 1/4 LESS N 100 FT OF E 150 FT & LESS BEG 100 FT S OF NE COR OF SW 1/ SEE TAX ROLL FOR ADDITIONAL LEGAL =====	1022 R052527-316100010150 2,205.59 SUNDOSEY ARNOLD ENCANTADA PH 1 PB 17 PGS 186-190 LOT 71 =====	1071 R052527-409900011200 1,688.32 TERP PROPERTIES OF FL I LLC VILLAS AT SECRET LAKE CONDOMINIUM CB 12 PG 159 OR 3698/55 BLDG 1 UNIT 1200 =====	1108 R052527-409900022206 1,536.24 TERP PROPERTIES OF FL I LLC VILLAS AT SECRET LAKE CONDOMINIUM CB 12 PG 159 OR 3698/55 BLDG 2 UNIT 2206 =====
905 R042530-00000490000 233.33 RAMESRA NEERMATTIE BEG S 02 DEG W 400 FT, S OF N 1/2 OF N 1/2 OF N 1/2 OF S 02 DEG W 108 FT, S 88 DEG E 80 SEE TAX ROLL FOR ADDITIONAL LEGAL =====	946 R042530-541200010080 2,386.62 BOGGY CREEK ESTATES L C VILLA SOL VILLAGE 2 PB 19 PGS 112-115 LOT 8 =====	988 R042631-000002610000 47.84 TUREK PETER F EST BEG 127.5 FT W OF NE COR OF SW 1/4 OF SW 1/4 OF SW 1/4, CONT W 22.5 FT, S 100 FT, E 20.22 SEE TAX ROLL FOR ADDITIONAL LEGAL =====	1023 R052527-316100010140 2,210.46 JOAO E MARIA P LIMA LLC ENCANTADA PH 1 PB 17 PGS 186-190 LOT 104 =====	1072 R052527-409900011202 1,688.32 TERP PROPERTIES OF FL I LLC VILLAS AT SECRET LAKE CONDOMINIUM CB 12 PG 159 OR 3698/55 BLDG 1 UNIT 1202 =====	1109 R052527-409900022207 1,688.32 TERP PROPERTIES OF FL I LLC VILLAS AT SECRET LAKE CONDOMINIUM CB 12 PG 159 OR 3698/55 BLDG 2 UNIT 2207 =====
906 R042530-000001800000 3,288.99 RAMESRA NEERMATTIE BEG 400 FT S OF SW COR OF N 1/2 OF N 1/2 OF NW 1/4 OF NE 1/4, W 130 FT, S 200 FT, S 49 DE SEE TAX ROLL FOR ADDITIONAL LEGAL =====	947 R042530-541200010090 2,386.62 BOGGY CREEK ESTATES L C VILLA SOL VILLAGE 2 PB 19 PGS 112-115 LOT 9 =====	989 R042631-000001440000 1,274.39 QUINONES HECTOR MANUEL SR FROM SE COR OF SEC, N 658.54 FT, W 675.5 FT TO POB; CONT W 100 FT, S 223.4 FT TO N R/W OF SEE TAX ROLL FOR ADDITIONAL LEGAL =====	1024 R052527-316100011130 3,520.84 STEPHANIE S HARLAN LIVING TRUST ENCANTADA PH 1 PB 17 PGS 186-190 LOT 113 =====	1073 R052527-409900011203 1,526.54 TERP PROPERTIES OF FL I LLC VILLAS AT SECRET LAKE CONDOMINIUM CB 12 PG 159 OR 3698/55 BLDG 1 UNIT 1203 =====	1110 R052527-409900022208 1,526.54 TERP PROPERTIES OF FL I LLC VILLAS AT SECRET LAKE CONDOMINIUM CB 12 PG 159 OR 3698/55 BLDG 2 UNIT 2208 =====
907 R042530-000002700000 HX 1,930.68 NICHOLSON WENDIE D BEG 400 FT N OF SE COR OF E 1/2 OF NW 1/4 OF N 1/2 OF S 02 DEG W 108 FT, S 88 DEG E 80 SEE TAX ROLL FOR ADDITIONAL LEGAL =====	948 R042530-541200010100 2,386.62 BOGGY CREEK ESTATES L C VILLA SOL VILLAGE 2 PB 19 PGS 112-115 LOT 10 =====	990 R042631-000001440000 1,274.39 QUINONES HECTOR MANUEL SR FROM SE COR OF SEC, N 658.54 FT, W 675.5 FT TO POB; CONT W 100 FT, S 223.4 FT TO N R/W OF SEE TAX ROLL FOR ADDITIONAL LEGAL =====	1025 R052527-316100011150 2,202.35 REES DANIEL ENCANTADA PH 1 PB 17 PGS 186-190 LOT 115 =====	1074 R052527-409900011204 1,526.54 TERP PROPERTIES OF FL I LLC VILLAS AT SECRET LAKE CONDOMINIUM CB 12 PG 159 OR 3698/55 BLDG 1 UNIT 1204 =====	1111 R052527-409900022209 1,526.54 TERP PROPERTIES OF FL I LLC VILLAS AT SECRET LAKE CONDOMINIUM CB 12 PG 159 OR 3698/55 BLDG 2 UNIT 2209 =====
908 R042530-254700010580 HX 3,225.21 GOMEZ ERIK K AMBERLEY PARK PB 14 PGS 62-65 LOT 58 =====	949 R042530-541200010160 2,234.99 BOGGY CREEK ESTATES L C VILLA SOL VILLAGE 2 PB 19 PGS 112-115 LOT 16 =====	991 R042631-345200010180 HX 1,186.34 GRUNDEL AMANDA HUNTERS RIDGE PB 10 PG 119 LOT 18 =====	1026 R052527-316100011330 2,205.59 ZARBETSKI PAUL J ENCANTADA PH 1 PB 17 PGS 186-190 LOT 133 =====	1075 R052527-409900011205 1,688.32 TERP PROPERTIES OF FL I LLC VILLAS AT SECRET LAKE CONDOMINIUM CB 12 PG 159 OR 3698/55 BLDG 1 UNIT 1205 =====	1112 R052527-409900022210 1,688.32 TERP PROPERTIES OF FL I LLC VILLAS AT SECRET LAKE CONDOMINIUM CB 12 PG 159 OR 3698/55 BLDG 2 UNIT 2210 =====
909 R042530-254700010740 HX 2,678.64 PATEL BAKULBHAI M AMBERLEY PARK PB 14 PGS 62-65 LOT 74 =====	950 R042530-541200010170 2,234.99 BOGGY CREEK ESTATES L C VILLA SOL VILLAGE 2 PB 19 PGS 112-115 LOT 77 =====	992 R042631-345200010180 HX 1,234.77 RODRIGUEZ ORLANDO HUNTERS RIDGE PB 10 PG 119 LOT 7 =====	1027 R052527-316100011590 3,454.40 K2L ENTERPRISES LLC ENCANTADA PH 1 PB 17 PGS 186-190 LOT 159 =====	1076 R052527-409900011206 1,536.24 TERP PROPERTIES OF FL I LLC VILLAS AT SECRET LAKE CONDOMINIUM CB 12 PG 159 OR 3698/55 BLDG 1 UNIT 1206 =====	1113 R052527-409900022211 1,688.32 TERP PROPERTIES OF FL I LLC VILLAS AT SECRET LAKE CONDOMINIUM CB 12 PG 159 OR 3698/55 BLDG 2 UNIT 2211 =====
910 R042530-309100010020 3,779.80 BMG INTERNATIONAL INVESTMENT LLC VILLA SOL TOWNHOMES VILLAGE 6 PB 18 PG 176-181 LOT 2 =====	951 R042530-541200010170 2,234.99 BOGGY CREEK ESTATES L C VILLA SOL VILLAGE 2 PB 19 PGS 112-115 LOT 79 =====	993 R042631-345200010180 HX 1,186.34 GRUNDEL AMANDA HUNTERS RIDGE PB 10 PG 119 LOT 18 =====	1028 R052527-316100011760 3,454.40 FLORENCE VACATION LLC ENCANTADA PH 1 PB 17 PGS 186-190 LOT 176 =====	1077 R052527-409900011207 1,688.32 TERP PROPERTIES OF FL I LLC VILLAS AT SECRET LAKE CONDOMINIUM CB 12 PG 159 OR 3698/55 BLDG 1 UNIT 1207 =====	1114 R052527-409900022212 1,688.32 TERP PROPERTIES OF FL I LLC VILLAS AT SECRET LAKE CONDOMINIUM CB 12 PG 159 OR 3698/55 BLDG 2 UNIT 2212 =====
911 R042530-309100010090 1,452.31 BERTOLOTTI ALDO VILLA SOL TOWNHOMES VILLAGE 6 PB 18 PG 176-181 LOT 9 =====	952 R042530-541200010840 5,151.07 BAJAJ LOPEZ HECTOR EMILIO VILLA SOL VILLAGE 2 PB 19 PGS 112-115 LOT 84 =====	994 R042631-345200010290 1,714.98 SAPHEJU PATHARASAJI HUNTERS RIDGE PB 10 PG 119 LOT 29 =====	1029 R052527-316100011860 2,202.35 DOS SANTOS ANDRES ALVES ENCANTADA PH 1 PB 17 PGS 186-190 LOT 186 =====	1078 R052527-409900011208 1,526.54 TERP PROPERTIES OF FL I LLC VILLAS AT SECRET LAKE CONDOMINIUM CB 12 PG 159 OR 3698/55 BLDG 1 UNIT 1208 =====	1115 R052527-409900022213 1,688.32 TERP PROPERTIES OF FL I LLC VILLAS AT SECRET LAKE CONDOMINIUM CB 12 PG 159 OR 3698/55 BLDG 2 UNIT 2213 =====
912 R042530-309100010100 1,452.30 BERTOLOTTI ALDO VILLA SOL TOWNHOMES VILLAGE 6 PB 18 PG 176-181 LOT 10 =====	953 R042531-250200010081 HX 1,689.92 HOFFMAN WILLIAM A REPLAT OF TRACT B LAKE AJAY VILLAGE PB 5 PG 121 LOT B =====	995 R042631-345200010180 HX 1,186.34 GRUNDEL AMANDA HUNTERS RIDGE PB 10 PG 119 LOT 18 =====	1030 R052527-316100011910 2,210.46 TUREK PETER F EST ENCANTADA PH 1 PB 17 PGS 186-190 LOT 191 =====	1079 R052527-409900011209 1,526.54 TERP PROPERTIES OF FL I LLC VILLAS AT SECRET LAKE CONDOMINIUM CB 12 PG 159 OR 3698/55 BLDG 1 UNIT 1209 =====	1116 R052527-409900022214 1,688.32 TERP PROPERTIES OF FL I LLC VILLAS AT SECRET LAKE CONDOMINIUM CB 12 PG 159 OR 3698/55 BLDG 2 UNIT 2214 =====
913 R042530-309100010110 1,452.30 GONZALEZ EVARISTO VILLA SOL TOWNHOMES VILLAGE 6 PB 18 PG 176-181 LOT 11 =====	954 R042630-0011000100A1 128,408.79 ST CLOUD MHP LLC BLACKBERRY CREEK UNIT 1 PB 6 PG 164 BEG AT NE COR OF TRACT A, S 13 DEG W 193.70 FT, N 76 DE SEE TAX ROLL FOR ADDITIONAL LEGAL =====	996 R042631-345200010180 HX 1,186.34 GRUNDEL AMANDA HUNTERS RIDGE PB 10 PG 119 LOT 18 =====	1031 R052527-316100011910 2,210.46 TUREK PETER F EST ENCANTADA PH 1 PB 17 PGS 186-190 LOT 191 =====	1080 R052527-409900011210 1,688.32 TERP PROPERTIES OF FL I LLC VILLAS AT SECRET LAKE CONDOMINIUM CB 12 PG 159 OR 3698/55 BLDG 1 UNIT 1210 =====	1117 R052527-409900022215 1,526.54 TERP PROPERTIES OF FL I LLC VILLAS AT SECRET LAKE CONDOMINIUM CB 12 PG 159 OR 3698/55 BLDG 2 UNIT 2215 =====
914 R042530-309100010120 1,452.31 GONZALEZ VIRGINIA VILLA SOL TOWNHOMES VILLAGE 6 PB 18 PG 176-181 LOT 12 =====	955 R042630-0011000100A1 128,408.79 ST CLOUD MHP LLC BLACKBERRY CREEK UNIT 1 PB 6 PG 164 BEG AT NE COR OF TRACT A, S 13 DEG W 193.70 FT, N 76 DE SEE TAX ROLL FOR ADDITIONAL LEGAL =====	997 R042631-345200010180 HX 1,186.34 GRUNDEL AMANDA HUNTERS RIDGE PB 10 PG 119 LOT 18 =====	1032 R052527-316100011910 2,210.46 TUREK PETER F EST ENCANTADA PH 1 PB 17 PGS 186-190 LOT 191 =====	1081 R052527-409900011301 1,536.24 TERP PROPERTIES OF FL I LLC VILLAS AT SECRET LAKE CONDOMINIUM CB 12 PG 159 OR 3698/55 BLDG 1 UNIT 1301 =====	1118 R052527-409900022216 1,526.54 TERP PROPERTIES OF FL I LLC VILLAS AT SECRET LAKE CONDOMINIUM CB 12 PG 159 OR 3698/55 BLDG 2 UNIT 2216 =====
915 R042530-309100010620 1,452.30 INFINITH HOUSING LLC VILLA SOL TOWNHOMES VILLAGE 6 PB 18 PG 176-181 LOT 62 =====	956 R042630-0011000100D0 13,389.21 VENDING STATION INC THE BLACKBERRY CREEK UNIT 1 PB 6 PG 164 TRACT D =====	998 R042631-345200010180 HX 1,186.34 GRUNDEL AMANDA HUNTERS RIDGE PB 10 PG 119 LOT 18 =====	1033 R052527-316100011910 2,210.46 TUREK PETER F EST ENCANTADA PH 1 PB 17 PGS 186-190 LOT 191 =====	1082 R052527-409900011302 1,688.32 TERP PROPERTIES OF FL I LLC VILLAS AT SECRET LAKE CONDOMINIUM CB 12 PG 159 OR 3698/55 BLDG 1 UNIT 1302 =====	1119 R052527-409900022217 1,688.32 TERP PROPERTIES OF FL I LLC VILLAS AT SECRET LAKE CONDOMINIUM CB 12 PG 159 OR 3698/55 BLDG 2 UNIT 2217 =====
916 R042530-309100010640 4,263.68 GONZALEZ EVARISTO VILLA SOL TOWNHOMES VILLAGE 6 PB 18 PG 176-181 LOT 64 =====	957 R042630-0011000100D0 13,389.21 VENDING STATION INC THE BLACKBERRY CREEK UNIT 1 PB 6 PG 164 TRACT D =====	999 R042631-345200010180 HX 1,186.34 GRUNDEL AMANDA HUNTERS RIDGE PB 10 PG 119 LOT 18 =====	1034 R052527-316100011910 2,210.46 TUREK PETER F EST ENCANTADA PH 1 PB 17 PGS 186-190 LOT 191 =====	1083 R052527-409900011303 1,526.54 TERP PROPERTIES OF FL I LLC VILLAS AT SECRET LAKE CONDOMINIUM CB 12 PG 159 OR 3698/55 BLDG 1 UNIT 1303 =====	1120 R052527-409900022218 1,536.24 TERP PROPERTIES OF FL I LLC VILLAS AT SECRET LAKE CONDOMINIUM CB 12 PG 159 OR 3698/55 BLDG 2 UNIT 2218 =====
917 R042530-309100010650 4,228.07 GONZALEZ VIRGINIA VILLA SOL TOWNHOMES VILLAGE 6 PB 18 PG 176-181 LOT 65 =====	958 R042630-0011000100D0 13,389.21 VENDING STATION INC THE BLACKBERRY CREEK UNIT 1 PB 6 PG 164 TRACT D =====	1000 R042631-345200010180 HX 1,186.34 GRUNDEL AMANDA HUNTERS RIDGE PB 10 PG 119 LOT 18 =====	1035 R052527-316100011910 2,210.46 TUREK PETER F EST ENCANTADA PH 1 PB 17 PGS 186-190 LOT 191 =====	1084 R052527-409900011304 1,526.54 TERP PROPERTIES OF FL I LLC VILLAS AT SECRET LAKE CONDOMINIUM CB 12 PG 159 OR 3698/55 BLDG 1 UNIT 1304 =====	1121 R052527-409900022219 1,526.54 TERP PROPERTIES OF FL I LLC VILLAS AT SECRET LAKE CONDOMINIUM CB 12 PG 159 OR 3698/55 BLDG 2 UNIT 2219 =====
918 R042530-309100010660 4,228.07 BERTOLOTTI ALDO VILLA SOL TOWNHOMES VILLAGE 6 PB 18 PG 176-181 LOT 66 =====	959 R042630-0011000100D0 13,389.21 VENDING STATION INC THE BLACKBERRY CREEK UNIT 1 PB 6 PG 164 TRACT D =====	1001 R042631-345200010180 HX 1,186.34 GRUNDEL AMANDA HUNTERS RIDGE PB 10 PG 119 LOT 18 =====	1036 R052527-316100011910 2,210.46 TUREK PETER F EST ENCANTADA PH 1 PB 17 PGS 186-190 LOT 191 =====	1085 R052527-409900011305 1,688.32 TERP PROPERTIES OF FL I LLC VILLAS AT SECRET LAKE CONDOMINIUM CB 12 PG 159 OR 3698/55 BLDG 1 UNIT 1305 =====	1122 R052527-409900022220 1,526.54 TERP PROPERTIES OF FL I LLC VILLAS AT SECRET LAKE CONDOMINIUM CB 12 PG 159 OR 3698/55 BLDG 2 UNIT 2220 =====
919 R042530-309100010670 4,263.68 BERTOLOTTI ALDO VILLA SOL TOWNHOMES VILLAGE 6 PB 18 PG 176-181 LOT 6					

Page 6 2018 Delinquent Real Estate Taxes

1138 R052528-26080900205A 1,274.01 COLATOSTI WALTER BLOSSOM PARK VILLAS A CONDO CB 6 PGS 176-183 OR 2426/2665 BLDG 900 UNIT 205A	1175 R052528-333600011130 450.20 GP CELEBRATION EXCHANGE LLC GREENPOINT CELEBRATION HOTEL CONDO OR 4680/47-171 BLDG 1 UNIT 1130	1213 R052528-333600011235 450.20 M&A GROUP USA LLC GREENPOINT CELEBRATION HOTEL CONDO OR 4680/47-171 BLDG 1 UNIT 1235	450.20 GBG DEV & INV LLC GREENPOINT CELEBRATION HOTEL CONDO OR 4680/47-171 BLDG 2 UNIT 2101	1287 R052528-333600012140 450.20 TABLE FOUR LLC GREENPOINT CELEBRATION HOTEL CONDO OR 4680/47-171 BLDG 2 UNIT 2140	1324 R052528-333600012238 450.20 BLOOM & GREEN LLC GREENPOINT CELEBRATION HOTEL CONDO OR 4680/47-171 BLDG 2 UNIT 2238
1139 R052528-26080900301A 1,317.85 ACMV INVESTMENT INC BLOSSOM PARK VILLAS A CONDO CB 6 PGS 176-183 OR 2426/2665 BLDG 900 UNIT 301A	1176 R052528-333600011131 450.20 AGUILERA GUILLERMO JOSE GREENPOINT CELEBRATION HOTEL CONDO OR 4680/47-171 BLDG 1 UNIT 1131	1214 R052528-333600011236 450.20 GREEN SEA CELEBRATION LLC GREENPOINT CELEBRATION HOTEL CONDO OR 4680/47-171 BLDG 1 UNIT 1236	448.47 1251 R052528-333600012103 448.47 GP CELEBRATION EXCHANGE LLC GREENPOINT CELEBRATION HOTEL CONDO OR 4680/47-171 BLDG 2 UNIT 2103	1288 R052528-333600012141 448.47 GP CELEBRATION EXCHANGE LLC GREENPOINT CELEBRATION HOTEL CONDO OR 4680/47-171 BLDG 2 UNIT 2141	1325 R052528-333600012240 450.20 LAS ANTONES LLC GREENPOINT CELEBRATION HOTEL CONDO OR 4680/47-171 BLDG 2 UNIT 2240
1140 R052528-26081000301A 1,217.20 ACMV INVESTMENTS INC BLOSSOM PARK VILLAS A CONDO CB 6 PGS 176-183 OR 2426/2665 BLDG 1000 UNIT 301A	1177 R052528-333600011132 450.20 M&A GROUP USA LLC GREENPOINT CELEBRATION HOTEL CONDO OR 4680/47-171 BLDG 1 UNIT 1132	1215 R052528-333600011237 450.20 M&A GROUP USA LLC GREENPOINT CELEBRATION HOTEL CONDO OR 4680/47-171 BLDG 1 UNIT 1237	450.20 1252 R052528-333600012104 450.20 GP CELEBRATION EXCHANGE LLC GREENPOINT CELEBRATION HOTEL CONDO OR 4680/47-171 BLDG 2 UNIT 2104	1289 R052528-333600012143 448.47 GP CELEBRATION EXCHANGE LLC GREENPOINT CELEBRATION HOTEL CONDO OR 4680/47-171 BLDG 2 UNIT 2143	1326 R052528-333600012242 450.20 TWIST HOLDINGS LLC GREENPOINT CELEBRATION HOTEL CONDO OR 4680/47-171 BLDG 2 UNIT 2242
1141 R052528-26081000302A 1,274.01 ZAYAS ANGEL R LEON BLOSSOM PARK VILLAS A CONDO CB 6 PGS 176-183 OR 2426/2665 BLDG 1000 UNIT 302A	1178 R052528-333600011133 450.20 IRIART ESTEBAN GREENPOINT CELEBRATION HOTEL CONDO OR 4680/47-171 BLDG 1 UNIT 1133	1216 R052528-333600011238 450.20 GREEN SEA CELEBRATION LLC GREENPOINT CELEBRATION HOTEL CONDO OR 4680/47-171 BLDG 1 UNIT 1238	448.47 1253 R052528-333600012105 448.47 GP CELEBRATION EXCHANGE LLC GREENPOINT CELEBRATION HOTEL CONDO OR 4680/47-171 BLDG 2 UNIT 2105	1290 R052528-333600012144 450.20 GREENPOINT OLD TOWN INVESTMENT GROUP LLC GREENPOINT CELEBRATION HOTEL CONDO OR 4680/47-171 BLDG 2 UNIT 2144	1327 R052528-333600012243 450.20 DOS MARIAS TECHNOLOGIES LLC GREENPOINT CELEBRATION HOTEL CONDO OR 4680/47-171 BLDG 2 UNIT 2243
1142 R052528-26081000202A 1,274.01 MOLLIGODA SAM BLOSSOM PARK VILLAS A CONDO CB 6 PGS 176-183 OR 2426/2665 BLDG 1100 UNIT 202A	1179 R052528-333600011134 450.20 GP CELEBRATION EXCHANGE LLC GREENPOINT CELEBRATION HOTEL CONDO OR 4680/47-171 BLDG 1 UNIT 1134	1217 R052528-333600011303 450.20 ANCONA STEFANO GREENPOINT CELEBRATION HOTEL CONDO OR 4680/47-171 BLDG 1 UNIT 1303	450.20 1254 R052528-333600012106 450.20 PIME LLC GREENPOINT CELEBRATION HOTEL CONDO OR 4680/47-171 BLDG 2 UNIT 2106	1291 R052528-333600012201 450.20 GP CELEBRATION EXCHANGE LLC GREENPOINT CELEBRATION HOTEL CONDO OR 4680/47-171 BLDG 2 UNIT 2201	1328 R052528-333600012244 739.48 DWARF INVESTMENTS LLC GREENPOINT CELEBRATION HOTEL CONDO OR 4680/47-171 BLDG 2 UNIT 2244
1143 R052528-26081000203A 1,287.43 J & M BUILDING CONTRACTORS LLC BLOSSOM PARK VILLAS A CONDO CB 6 PGS 176-183 OR 2426/2665 BLDG 1100 UNIT 203A	1180 R052528-333600011135 450.20 BRAC MEDANO INVESTMENTS LLC GREENPOINT CELEBRATION HOTEL CONDO OR 4680/47-171 BLDG 1 UNIT 1135	1218 R052528-333600011304 450.20 DIGITAL CELLULOIDE LLC GREENPOINT CELEBRATION HOTEL CONDO OR 4680/47-171 BLDG 1 UNIT 1304	448.47 1255 R052528-333600012107 448.47 S&J LLC GREENPOINT CELEBRATION HOTEL CONDO OR 4680/47-171 BLDG 2 UNIT 2107	1292 R052528-333600012202 450.20 CASAJU LAND LLC GREENPOINT CELEBRATION HOTEL CONDO OR 4680/47-171 BLDG 2 UNIT 2202	1329 R052528-333600012301 450.20 SJM USA LLC GREENPOINT CELEBRATION HOTEL CONDO OR 4680/47-171 BLDG 2 UNIT 2301
1144 R052528-26081000207B 1,499.04 ACMV INVESTMENT INC BLOSSOM PARK VILLAS A CONDO CB 6 PGS 176-183 OR 2426/2665 BLDG 1100 UNIT 207B	1181 R052528-333600011136 450.20 SPIRITS IN THE MATERIAL WORLD LLC GREENPOINT CELEBRATION HOTEL CONDO OR 4680/47-171 BLDG 1 UNIT 1136	1219 R052528-333600011305 450.20 SIRIRI LLC GREENPOINT CELEBRATION HOTEL CONDO OR 4680/47-171 BLDG 1 UNIT 1305	450.20 1256 R052528-333600012108 450.20 GP CELEBRATION EXCHANGE LLC GREENPOINT CELEBRATION HOTEL CONDO OR 4680/47-171 BLDG 2 UNIT 2108	1293 R052528-333600012203 450.20 GENARINA PROJECT LLC THE GREENPOINT CELEBRATION HOTEL CONDO OR 4680/47-171 BLDG 2 UNIT 2203	1330 R052528-333600012302 450.20 GP CELEBRATION EXCHANGE LLC GREENPOINT CELEBRATION HOTEL CONDO OR 4680/47-171 BLDG 2 UNIT 2302
1145 R052528-26081000302A 1,274.01 MOLLIGODA SAM BLOSSOM PARK VILLAS A CONDO CB 6 PGS 176-183 OR 2426/2665 BLDG 1100 UNIT 302A	1182 R052528-333600011201 450.20 M&A GROUP USA LLC GREENPOINT CELEBRATION HOTEL CONDO OR 4680/47-171 BLDG 1 UNIT 1201	1220 R052528-333600011306 450.20 GREENPOINT OLD TOWN INVESTMENT GROUP LLC GREENPOINT CELEBRATION HOTEL CONDO OR 4680/47-171 BLDG 1 UNIT 1306	448.47 1257 R052528-333600012109 448.47 EDULOP LLC GREENPOINT CELEBRATION HOTEL CONDO OR 4680/47-171 BLDG 2 UNIT 2109	1294 R052528-333600012204 450.20 CANILU LLC GREENPOINT CELEBRATION HOTEL CONDO OR 4680/47-171 BLDG 2 UNIT 2204	1331 R052528-333600012303 450.20 SJM USA LLC GREENPOINT CELEBRATION HOTEL CONDO OR 4680/47-171 BLDG 2 UNIT 2303
1146 R052528-26081000303A 1,217.20 RODRIGUEZ DAYNELL BLOSSOM PARK VILLAS A CONDO CB 6 PGS 176-183 OR 2426/2665 BLDG 1100 UNIT 303A	1183 R052528-333600011202 450.20 GREEN SEA CELEBRATION LLC GREENPOINT CELEBRATION HOTEL CONDO OR 4680/47-171 BLDG 1 UNIT 1202	1221 R052528-333600011307 450.20 MEGS COUSINS LLC GREENPOINT CELEBRATION HOTEL CONDO OR 4680/47-171 BLDG 1 UNIT 1307	450.20 1258 R052528-333600012110 450.20 GP CELEBRATION EXCHANGE LLC GREENPOINT CELEBRATION HOTEL CONDO OR 4680/47-171 BLDG 2 UNIT 2110	1295 R052528-333600012205 450.20 GENARINA PROJECT LLC THE GREENPOINT CELEBRATION HOTEL CONDO OR 4680/47-171 BLDG 2 UNIT 2205	1332 R052528-333600012304 450.20 NU OCTANTIS LLC GREENPOINT CELEBRATION HOTEL CONDO OR 4680/47-171 BLDG 2 UNIT 2304
1147 R052528-333600011101 448.47 MOON CELEBRATION LLC GREENPOINT CELEBRATION HOTEL CONDO OR 4680/47-171 BLDG 1 UNIT 1101	1184 R052528-333600011203 450.20 M&A GROUP USA LLC GREENPOINT CELEBRATION HOTEL CONDO OR 4680/47-171 BLDG 1 UNIT 1203	1222 R052528-333600011309 450.20 LDS77 LLC GREENPOINT CELEBRATION HOTEL CONDO OR 4680/47-171 BLDG 1 UNIT 1309	448.47 1259 R052528-333600012111 448.47 FMMS LLC GREENPOINT CELEBRATION HOTEL CONDO OR 4680/47-171 BLDG 2 UNIT 2111	1296 R052528-333600012206 450.20 MAKI LLC GREENPOINT CELEBRATION HOTEL CONDO OR 4680/47-171 BLDG 2 UNIT 2206	1333 R052528-333600012305 450.20 AMB FLORIDA INVESTMENTS INC GREENPOINT CELEBRATION HOTEL CONDO OR 4680/47-171 BLDG 2 UNIT 2305
1148 R052528-333600011102 450.20 THREE G & E LLC GREENPOINT CELEBRATION HOTEL CONDO OR 4680/47-171 BLDG 1 UNIT 1102	1185 R052528-333600011205 450.20 SUN CELEBRATION LLC GREENPOINT CELEBRATION HOTEL CONDO OR 4680/47-171 BLDG 1 UNIT 1205	1223 R052528-333600011310 450.20 SIT SEARCH INVESTMENT & TRAINING LLC GREENPOINT CELEBRATION HOTEL CONDO OR 4680/47-171 BLDG 1 UNIT 1310	450.20 1260 R052528-333600012112 450.20 JERUS LLC GREENPOINT CELEBRATION HOTEL CONDO OR 4680/47-171 BLDG 2 UNIT 2112	1297 R052528-333600012207 450.20 LUNA FLORES WALTER ISAIAS GREENPOINT CELEBRATION HOTEL CONDO OR 4680/47-171 BLDG 2 UNIT 2207	1334 R052528-333600012306 450.20 DYNAMICS USA GROUPS LLC GREENPOINT CELEBRATION HOTEL CONDO OR 4680/47-171 BLDG 2 UNIT 2306
1149 R052528-333600011103 448.47 GREENPOINT OLD TOWN INVESTMENT GROUP LLC GREENPOINT CELEBRATION HOTEL CONDO OR 4680/47-171 BLDG 1 UNIT 1103	1186 R052528-333600011206 450.20 GP CELEBRATION EXCHANGE LLC GREENPOINT CELEBRATION HOTEL CONDO OR 4680/47-171 BLDG 1 UNIT 1206	1224 R052528-333600011311 450.20 GREENPOINT 7 LLC GREENPOINT CELEBRATION HOTEL CONDO OR 4680/47-171 BLDG 1 UNIT 1311	448.47 1261 R052528-333600012113 448.47 FERRERO ROBERTO RODOLFO GREENPOINT CELEBRATION HOTEL CONDO OR 4680/47-171 BLDG 2 UNIT 2113	1298 R052528-333600012208 450.20 AZUL SAND LLC GREENPOINT CELEBRATION HOTEL CONDO OR 4680/47-171 BLDG 2 UNIT 2208	1335 R052528-333600012307 450.20 RED POTATOES LLC GREENPOINT CELEBRATION HOTEL CONDO OR 4680/47-171 BLDG 2 UNIT 2307
1150 R052528-333600011104 450.20 ELEGORA LLC GREENPOINT CELEBRATION HOTEL CONDO OR 4680/47-171 BLDG 1 UNIT 1104	1187 R052528-333600011207 450.20 NOGUES PORRO MARIA GRACIELA GREENPOINT CELEBRATION HOTEL CONDO OR 4680/47-171 BLDG 1 UNIT 1207	1225 R052528-333600011312 450.20 GP CELEBRATION EXCHANGE LLC GREENPOINT CELEBRATION HOTEL CONDO OR 4680/47-171 BLDG 1 UNIT 1312	450.20 1262 R052528-333600012114 450.20 ABEMIR LLC GREENPOINT CELEBRATION HOTEL CONDO OR 4680/47-171 BLDG 2 UNIT 2114	1299 R052528-333600012209 450.20 LUNA FLORES WALTER ISAIAS GREENPOINT CELEBRATION HOTEL CONDO OR 4680/47-171 BLDG 2 UNIT 2209	1336 R052528-333600012308 450.20 GP CELEBRATION EXCHANGE LLC GREENPOINT CELEBRATION HOTEL CONDO OR 4680/47-171 BLDG 2 UNIT 2308
1151 R052528-333600011105 448.47 GP CELEBRATION EXCHANGE LLC GREENPOINT CELEBRATION HOTEL CONDO OR 4680/47-171 BLDG 1 UNIT 1105	1188 R052528-333600011208 450.20 SPIRITS IN THE MATERIAL WORLD LLC GREENPOINT CELEBRATION HOTEL CONDO OR 4680/47-171 BLDG 1 UNIT 1208	1226 R052528-333600011313 450.20 GP CELEBRATION EXCHANGE LLC GREENPOINT CELEBRATION HOTEL CONDO OR 4680/47-171 BLDG 1 UNIT 1313	448.47 1263 R052528-333600012115 448.47 SKYLAND USA LLC GREENPOINT CELEBRATION HOTEL CONDO OR 4680/47-171 BLDG 2 UNIT 2115	1300 R052528-333600012210 450.20 GP CELEBRATION EXCHANGE LLC GREENPOINT CELEBRATION HOTEL CONDO OR 4680/47-171 BLDG 2 UNIT 2210	1337 R052528-333600012310 450.20 GREENPOINT OLD TOWN INVESTMENT GROUP LLC GREENPOINT CELEBRATION HOTEL CONDO OR 4680/47-171 BLDG 2 UNIT 2310
1152 R052528-333600011107 448.47 GP CELEBRATION EXCHANGE LLC GREENPOINT CELEBRATION HOTEL CONDO OR 4680/47-171 BLDG 1 UNIT 1107	1189 R052528-333600011209 450.20 DANWORLD INVESTMENTS LLC GREENPOINT CELEBRATION HOTEL CONDO OR 4680/47-171 BLDG 1 UNIT 1209	1227 R052528-333600011314 450.20 GP CELEBRATION EXCHANGE LLC GREENPOINT CELEBRATION HOTEL CONDO OR 4680/47-171 BLDG 1 UNIT 1314	450.20 1264 R052528-333600012116 450.20 PICHICHA AND FAMILY LLC GREENPOINT CELEBRATION HOTEL CONDO OR 4680/47-171 BLDG 2 UNIT 2116	1301 R052528-333600012211 450.20 LUGANO LAKE LLC GREENPOINT CELEBRATION HOTEL CONDO OR 4680/47-171 BLDG 2 UNIT 2211	1338 R052528-333600012311 450.20 CREFER LLC GREENPOINT CELEBRATION HOTEL CONDO OR 4680/47-171 BLDG 2 UNIT 2311
1153 R052528-333600011108 450.20 SPIRITS IN THE MATERIAL WORLD LLC GREENPOINT CELEBRATION HOTEL CONDO OR 4680/47-171 BLDG 1 UNIT 1108	1190 R052528-333600011210 450.20 ROBERTSON 2030 LLC GREENPOINT CELEBRATION HOTEL CONDO OR 4680/47-171 BLDG 1 UNIT 1210	1228 R052528-333600011315 450.20 GP CELEBRATION EXCHANGE LLC GREENPOINT CELEBRATION HOTEL CONDO OR 4680/47-171 BLDG 1 UNIT 1315	448.47 1265 R052528-333600012117 448.47 SKYLAND USA LLC GREENPOINT CELEBRATION HOTEL CONDO OR 4680/47-171 BLDG 2 UNIT 2117	1302 R052528-333600012212 450.20 ZEELE FLO LLC GREENPOINT CELEBRATION HOTEL CONDO OR 4680/47-171 BLDG 2 UNIT 2212	1339 R052528-333600012312 450.20 PAUNER CO LLC GREENPOINT CELEBRATION HOTEL CONDO OR 4680/47-171 BLDG 2 UNIT 2312
1154 R052528-333600011109 448.47 GP CELEBRATION EXCHANGE LLC GREENPOINT CELEBRATION HOTEL CONDO OR 4680/47-171 BLDG 1 UNIT 1109	1191 R052528-333600011211 450.20 BIONDA BROTHERS LLC GREENPOINT CELEBRATION HOTEL CONDO OR 4680/47-171 BLDG 1 UNIT 1211	1229 R052528-333600011316 450.20 M&A GROUP USA LLC GREENPOINT CELEBRATION HOTEL CONDO OR 4680/47-171 BLDG 1 UNIT 1316	450.20 1266 R052528-333600012118 450.20 CAPUA LLC GREENPOINT CELEBRATION HOTEL CONDO OR 4680/47-171 BLDG 2 UNIT 2118	1303 R052528-333600012213 450.20 VIMOSA LLC GREENPOINT CELEBRATION HOTEL CONDO OR 4680/47-171 BLDG 2 UNIT 2213	1340 R052528-333600012313 450.20 GREENPOINT 7 LLC GREENPOINT CELEBRATION HOTEL CONDO OR 4680/47-171 BLDG 2 UNIT 2313
1155 R052528-333600011110 450.20 MAR PROPERTIES & ENTERPRISES LLC GREENPOINT CELEBRATION HOTEL CONDO OR 4680/47-171 BLDG 1 UNIT 1110	1192 R052528-333600011212 450.20 BIONDA BROTHERS LLC GREENPOINT CELEBRATION HOTEL CONDO OR 4680/47-171 BLDG 1 UNIT 1212	1230 R052528-333600011317 450.20 GREENPOINT 7 LLC GREENPOINT CELEBRATION HOTEL CONDO OR 4680/47-171 BLDG 1 UNIT 1317	448.47 1267 R052528-333600012119 448.47 AZUL SAND LLC GREENPOINT CELEBRATION HOTEL CONDO OR 4680/47-171 BLDG 2 UNIT 2119	1304 R052528-333600012214 450.20 JMD & VL LLC GREENPOINT CELEBRATION HOTEL CONDO OR 4680/47-171 BLDG 2 UNIT 2214	1341 R052528-333600012314 450.20 MISETA OSCAR MARTIN GREENPOINT CELEBRATION HOTEL CONDO OR 4680/47-171 BLDG 2 UNIT 2314
1156 R052528-333600011111 448.47 MASCHWITZ AMG LLC GREENPOINT CELEBRATION HOTEL CONDO OR 4680/47-171 BLDG 1 UNIT 1111	1193 R052528-333600011213 450.20 INVESTMENT CLR LLC GREENPOINT CELEBRATION HOTEL CONDO OR 4680/47-171 BLDG 1 UNIT 1213	1231 R052528-333600011318 450.20 JOJO REAL ESTATE INVESTMENTS LLC GREENPOINT CELEBRATION HOTEL CONDO OR 4680/47-171 BLDG 1 UNIT 1318	450.20 1268 R052528-333600012120 450.20 OFD INTERNATIONAL LLC GREENPOINT CELEBRATION HOTEL CONDO OR 4680/47-171 BLDG 2 UNIT 2120	1305 R052528-333600012215 450.20 RIHANNA AND ZEUS LLC GREENPOINT CELEBRATION HOTEL CONDO OR 4680/47-171 BLDG 2 UNIT 2215	1342 R052528-333600012315 450.20 LUGANO LAKE LLC GREENPOINT CELEBRATION HOTEL CONDO OR 4680/47-171 BLDG 2 UNIT 2315
1157 R052528-333600011112 450.20 GP CELEBRATION EXCHANGE LLC GREENPOINT CELEBRATION HOTEL CONDO OR 4680/47-171 BLDG 1 UNIT 1112	1194 R052528-333600011216 450.20 GP CELEBRATION EXCHANGE LLC GREENPOINT CELEBRATION HOTEL CONDO OR 4680/47-171 BLDG 1 UNIT 1216	1232 R052528-333600011319 450.20 ROLLA ENRIQUE JUAN GREENPOINT CELEBRATION HOTEL CONDO OR 4680/47-171 BLDG 1 UNIT 1319	448.47 1269 R052528-333600012121 448.47 ADORNETTO ANA GARINA GREENPOINT CELEBRATION HOTEL CONDO OR 4680/47-171 BLDG 2 UNIT 2121	1306 R052528-333600012216 450.20 J & C PASINI LLC GREENPOINT CELEBRATION HOTEL CONDO OR 4680/47-171 BLDG 2 UNIT 2216	1343 R052528-333600012316 450.20 BIONDA BROTHERS LLC GREENPOINT CELEBRATION HOTEL CONDO OR 4680/47-171 BLDG 2 UNIT 2316
1158 R052528-333600011113 448.47 GP CELEBRATION EXCHANGE LLC GREENPOINT CELEBRATION HOTEL CONDO OR 4680/47-171 BLDG 1 UNIT 1113	1195 R052528-333600011217 450.20 STADLER IGNACIO GREENPOINT CELEBRATION HOTEL CONDO OR 4680/47-171 BLDG 1 UNIT 1217	1233 R052528-333600011320 450.20 JOJO REAL ESTATE INVESTMENTS LLC GREENPOINT CELEBRATION HOTEL CONDO OR 4680/47-171 BLDG 1 UNIT 1320	450.20 1270 R052528-333600012122 448.47 GREENPOINT OLD TOWN INVESTMENT GROUP LLC GREENPOINT CELEBRATION HOTEL CONDO OR 4680/47-171 BLDG 2 UNIT 2122	1307 R052528-333600012217 450.20 LDS77 LLC GREENPOINT CELEBRATION HOTEL CONDO OR 4680/47-171 BLDG 2 UNIT 2217	1344 R052528-333600012317 450.20 DANWORLD INVESTMENTS LLC GREENPOINT CELEBRATION HOTEL CONDO OR 4680/47-171 BLDG 2 UNIT 2317
1159 R052528-333600011114 450.20 GP CELEBRATION EXCHANGE LLC GREENPOINT CELEBRATION HOTEL CONDO OR 4680/47-171 BLDG 1 UNIT 1114	1196 R052528-333600011218 450.20 SIRIRI LLC GREENPOINT CELEBRATION HOTEL CONDO OR 4680/47-171 BLDG 1 UNIT 1218	1234 R052528-333600011321 450.20 GP CELEBRATION EXCHANGE LLC GREENPOINT CELEBRATION HOTEL CONDO OR 4680/47-171 BLDG 1 UNIT 1321	450.20 1271 R052528-333600012123 450.20 DWARF INVESTMENTS LLC GREENPOINT CELEBRATION HOTEL CONDO OR 4680/47-171 BLDG 2 UNIT 2123	1308 R052528-333600012218 450.20 J & C PASINI LLC GREENPOINT CELEBRATION HOTEL CONDO OR 4680/47-171 BLDG 2 UNIT 2218	1345 R052528-333600012318 450.20 GREENPOINT CELEBRATION HOTEL CONDO OR 4680/47-171 BLDG 2 UNIT 2318
1160 R052528-333600011115 448.47 TRANSEA INVESTMENT LLC GREENPOINT CELEBRATION HOTEL CONDO OR 4680/47-171 BLDG 1 UNIT 1115	1197 R052528-333600011219 450.20 SCAGLIA JUAN CARLOS GREENPOINT CELEBRATION HOTEL CONDO OR 4680/47-171 BLDG 1 UNIT 1219	1235 R052528-333600011322 450.20 CIBELES INVESTMENT LLC GREENPOINT CELEBRATION HOTEL CONDO OR 4680/47-171 BLDG 1 UNIT 1322	448.47 1272 R052528-333600012124 450.20 NEXT ARGENTINA LLC GREENPOINT CELEBRATION HOTEL CONDO OR 4680/47-171 BLDG 2 UNIT 2124	1309 R052528-333600012219 450.20 MILLENNIUM COVE FEDMAR LLC GREENPOINT CELEBRATION HOTEL CONDO OR 4680/47-171 BLDG 2 UNIT 2219	1346 R052528-333600012319 450.20 DOS MARIAS TECHNOLOGIES LLC GREENPOINT CELEBRATION HOTEL CONDO OR 4680/47-171 BLDG 2 UNIT 2319
1161 R052528-333600011116 450.20 SIRA HOUSES LLC GREENPOINT CELEBRATION HOTEL CONDO OR 4680/47-171 BLDG 1 UNIT 1116	1198 R052528-333600011220 450.20 MAINHATTAN LLC GREENPOINT CELEBRATION HOTEL CONDO OR 4680/47-171 BLDG 1 UNIT 1220	1236 R052528-333600011323 450.20 GP CELEBRATION EXCHANGE LLC GREENPOINT CELEBRATION HOTEL CONDO OR 4680/47-171 BLDG 1 UNIT 1323	450.20 1273 R052528-33360001212		

GREENPOINT OLD TOWN INVESTMENT GROUP LLC
 GREENPOINT CELEBRATION HOTEL CONDO OR
 4680/47-171 BLDG 2 UNIT 2334
 1361 R052528-333600012335 450.20
 LDS77 LLC
 GREENPOINT CELEBRATION HOTEL CONDO OR
 4680/47-171 BLDG 2 UNIT 2335
 1362 R052528-333600012336 451.95
 GP CELEBRATION EXCHANGE LLC
 GREENPOINT CELEBRATION HOTEL CONDO OR
 4680/47-171 BLDG 2 UNIT 2336
 1363 R052528-333600012337 450.20
 DANUBIO AZUL INVESTMENTS LLC
 GREENPOINT CELEBRATION HOTEL CONDO OR
 4680/47-171 BLDG 2 UNIT 2337
 1364 R052528-333600012338 451.95
 GREENPOINT OLD TOWN INVESTMENT GROUP LLC
 GREENPOINT CELEBRATION HOTEL CONDO OR
 4680/47-171 BLDG 2 UNIT 2338
 1365 R052528-333600012339 450.20
 GP CELEBRATION EXCHANGE LLC
 GREENPOINT CELEBRATION HOTEL CONDO OR
 4680/47-171 BLDG 2 UNIT 2339
 1366 R052528-333600012340 451.95
 CHECCHI CARLA
 GREENPOINT CELEBRATION HOTEL CONDO OR
 4680/47-171 BLDG 2 UNIT 2340
 1367 R052528-333600012341 450.20
 DANWORLD INVESTMENTS LLC
 GREENPOINT CELEBRATION HOTEL CONDO OR
 4680/47-171 BLDG 2 UNIT 2341
 1368 R052528-333600012342 451.95
 GP CELEBRATION EXCHANGE LLC
 GREENPOINT CELEBRATION HOTEL CONDO OR
 4680/47-171 BLDG 2 UNIT 2342
 1369 R052528-333600012343 450.20
 MASOSANTI LLC
 GREENPOINT CELEBRATION HOTEL CONDO OR
 4680/47-171 BLDG 2 UNIT 2343
 1370 R052528-333600012344 451.95
 AMPUSH LLC
 GREENPOINT CELEBRATION HOTEL CONDO OR
 4680/47-171 BLDG 2 UNIT 2344
 1371 R052528-333600013101 451.95
 IL DANTE LLC
 GREENPOINT CELEBRATION HOTEL CONDO OR
 4680/47-171 BLDG 2 UNIT 3101
 1372 R052528-333600013102 450.20
 GREENPOINT OLD TOWN INVESTMENT GROUP LLC
 GREENPOINT CELEBRATION HOTEL CONDO OR
 4680/47-171 BLDG 2 UNIT 3102
 1373 R052528-333600013103 448.47
 IL DANTE LLC
 GREENPOINT CELEBRATION HOTEL CONDO OR
 4680/47-171 BLDG 3 UNIT 3103
 1374 R052528-333600013104 450.20
 LUGANO LAKE LLC
 GREENPOINT CELEBRATION HOTEL CONDO OR
 4680/47-171 BLDG 3 UNIT 3104
 1375 R052528-333600013105 448.47
 IL DANTE LLC
 GREENPOINT CELEBRATION HOTEL CONDO OR
 4680/47-171 BLDG 3 UNIT 3105
 1376 R052528-333600013106 450.20
 CRP TECHNOLOGIES INC
 GREENPOINT CELEBRATION HOTEL CONDO OR
 4680/47-171 BLDG 3 UNIT 3106
 1377 R052528-333600013107 448.47
 PLOTNIC SILVIA GRACIELA
 GREENPOINT CELEBRATION HOTEL CONDO OR
 4680/47-171 BLDG 3 UNIT 3107
 1378 R052528-333600013108 450.20
 CRP TECHNOLOGIES INC
 GREENPOINT CELEBRATION HOTEL CONDO OR
 4680/47-171 BLDG 3 UNIT 3108
 1379 R052528-333600013109 448.47
 LIBERMAN MCCLUSKEY Y ASOCIADOS LLC
 GREENPOINT CELEBRATION HOTEL CONDO OR
 4680/47-171 BLDG 3 UNIT 3109
 1380 R052528-333600013110 450.20
 LOS LABELLA LLC
 GREENPOINT CELEBRATION HOTEL CONDO OR
 4680/47-171 BLDG 3 UNIT 3110
 1381 R052528-333600013111 448.47
 IL DANTE LLC
 GREENPOINT CELEBRATION HOTEL CONDO OR
 4680/47-171 BLDG 3 UNIT 3111
 1382 R052528-333600013112 450.20
 LDS77 LLC
 GREENPOINT CELEBRATION HOTEL CONDO OR
 4680/47-171 BLDG 3 UNIT 3112
 1383 R052528-333600013113 448.47
 MASOSANTI LLC
 GREENPOINT CELEBRATION HOTEL CONDO OR
 4680/47-171 BLDG 3 UNIT 3113
 1384 R052528-333600013115 448.47
 GREENPOINT 7 LLC
 GREENPOINT CELEBRATION HOTEL CONDO OR
 4680/47-171 BLDG 3 UNIT 3115
 1385 R052528-333600013116 450.20
 MALEGUI LLC
 GREENPOINT CELEBRATION HOTEL CONDO OR
 4680/47-171 BLDG 3 UNIT 3116
 1387 R052528-333600013117 448.47
 GP CELEBRATION EXCHANGE LLC
 GREENPOINT CELEBRATION HOTEL CONDO OR
 4680/47-171 BLDG 3 UNIT 3117
 1388 R052528-333600013119 450.20
 GP CELEBRATION EXCHANGE LLC
 GREENPOINT CELEBRATION HOTEL CONDO OR
 4680/47-171 BLDG 3 UNIT 3120
 1390 R052528-333600013121 450.20
 GREENPOINT 7 LLC
 GREENPOINT CELEBRATION HOTEL CONDO OR
 4680/47-171 BLDG 3 UNIT 3121
 1391 R052528-333600013122 450.20
 DANWORLD INVESTMENTS LLC
 GREENPOINT CELEBRATION HOTEL CONDO OR
 4680/47-171 BLDG 3 UNIT 3122
 1392 R052528-333600013123 450.20
 A&K VENTURES USA LLC
 GREENPOINT CELEBRATION HOTEL CONDO OR
 4680/47-171 BLDG 3 UNIT 3123
 1393 R052528-333600013124 450.20
 DANWORLD INVESTMENTS LLC
 GREENPOINT CELEBRATION HOTEL CONDO OR
 4680/47-171 BLDG 3 UNIT 3124
 1394 R052528-333600013125 451.95
 A&K VENTURES USA LLC
 GREENPOINT CELEBRATION HOTEL CONDO OR
 4680/47-171 BLDG 3 UNIT 3125
 1395 R052528-333600013126 450.20
 SIRAH HOUSES LLC
 GREENPOINT CELEBRATION HOTEL CONDO OR
 4680/47-171 BLDG 3 UNIT 3126
 1397 R052528-333600013127 450.20
 SPIRITS IN THE MATERIAL WORLD LLC
 GREENPOINT CELEBRATION HOTEL CONDO OR
 4680/47-171 BLDG 3 UNIT 3127

4680/47-171 BLDG 3 UNIT 3229
 1437 R052528-333600013228 450.20
 OFD INTERNATIONAL LLC
 GREENPOINT CELEBRATION HOTEL CONDO OR
 4680/47-171 BLDG 3 UNIT 3128
 1398 R052528-333600013129 450.20
 MATRIX-TOTIL LLC
 GREENPOINT CELEBRATION HOTEL CONDO OR
 4680/47-171 BLDG 3 UNIT 3129
 1400 R052528-333600013131 450.20
 DAN VENTURES USA LLC
 GREENPOINT OLD TOWN INVESTMENT GROUP LLC
 GREENPOINT CELEBRATION HOTEL CONDO OR
 4680/47-171 BLDG 3 UNIT 3130
 1401 R052528-333600013132 450.20
 GP CELEBRATION EXCHANGE LLC
 GREENPOINT CELEBRATION HOTEL CONDO OR
 4680/47-171 BLDG 3 UNIT 3131
 1401 R052528-333600013132 450.20
 GP CELEBRATION EXCHANGE LLC
 GREENPOINT CELEBRATION HOTEL CONDO OR
 4680/47-171 BLDG 3 UNIT 3132
 1402 R052528-333600013133 450.20
 JOSE USA LLC
 GREENPOINT CELEBRATION HOTEL CONDO OR
 4680/47-171 BLDG 3 UNIT 3133
 1403 R052528-333600013134 450.20
 ROBERTSON 2030 LLC
 GREENPOINT CELEBRATION HOTEL CONDO OR
 4680/47-171 BLDG 3 UNIT 3134
 1404 R052528-333600013135 450.20
 MARALFER LLC
 GREENPOINT CELEBRATION HOTEL CONDO OR
 4680/47-171 BLDG 3 UNIT 3135
 1405 R052528-333600013136 450.20
 MISTLA OSCAR MARTIN
 GREENPOINT CELEBRATION HOTEL CONDO OR
 4680/47-171 BLDG 3 UNIT 3136
 1406 R052528-333600013201 450.20
 CUTLER 194E LLC
 GREENPOINT CELEBRATION HOTEL CONDO OR
 4680/47-171 BLDG 3 UNIT 3201
 1407 R052528-333600013202 450.20
 GP CELEBRATION EXCHANGE LLC
 GREENPOINT CELEBRATION HOTEL CONDO OR
 4680/47-171 BLDG 3 UNIT 3202
 1408 R052528-333600013203 450.20
 MAIO RICARDO
 GREENPOINT CELEBRATION HOTEL CONDO OR
 4680/47-171 BLDG 3 UNIT 3203
 1409 R052528-333600013205 450.20
 DWARF INVESTMENTS LLC
 GREENPOINT CELEBRATION HOTEL CONDO OR
 4680/47-171 BLDG 3 UNIT 3205
 1410 R052528-333600013206 450.20
 JOSE USA LLC
 GREENPOINT CELEBRATION HOTEL CONDO OR
 4680/47-171 BLDG 3 UNIT 3206
 1411 R052528-333600013207 450.20
 SIT SEARCH INVESTMENT & TRAINING LLC
 GREENPOINT CELEBRATION HOTEL CONDO OR
 4680/47-171 BLDG 3 UNIT 3207
 1412 R052528-333600013208 450.20
 DYNAMICS USA GROUPS LLC
 GREENPOINT CELEBRATION HOTEL CONDO OR
 4680/47-171 BLDG 3 UNIT 3208
 1413 R052528-333600013209 450.20
 GP CELEBRATION EXCHANGE LLC
 GREENPOINT CELEBRATION HOTEL CONDO OR
 4680/47-171 BLDG 3 UNIT 3209
 1414 R052528-333600013210 450.20
 BIONDA BROKERS LLC
 GREENPOINT CELEBRATION HOTEL CONDO OR
 4680/47-171 BLDG 3 UNIT 3210
 1415 R052528-333600013211 450.20
 CGG PHARM LLC
 GREENPOINT CELEBRATION HOTEL CONDO OR
 4680/47-171 BLDG 3 UNIT 3211
 1416 R052528-333600013212 450.20
 CRIK LLC
 GREENPOINT CELEBRATION HOTEL CONDO OR
 4680/47-171 BLDG 3 UNIT 3212
 1417 R052528-333600013213 450.20
 BIONDA BROKERS LLC
 GREENPOINT CELEBRATION HOTEL CONDO OR
 4680/47-171 BLDG 3 UNIT 3213
 1418 R052528-333600013214 450.20
 GREENPOINT 7 LLC
 GREENPOINT CELEBRATION HOTEL CONDO OR
 4680/47-171 BLDG 3 UNIT 3214
 1419 R052528-333600013215 450.20
 MAIMIA GROUP LLC
 GREENPOINT CELEBRATION HOTEL CONDO OR
 4680/47-171 BLDG 3 UNIT 3215
 1420 R052528-333600013216 450.20
 SCBOUHDANIAN MARIA ROSA
 GREENPOINT CELEBRATION HOTEL CONDO OR
 4680/47-171 BLDG 3 UNIT 3216
 1421 R052528-333600013217 450.20
 GP CELEBRATION EXCHANGE LLC
 GREENPOINT CELEBRATION HOTEL CONDO OR
 4680/47-171 BLDG 3 UNIT 3217
 1422 R052528-333600013218 450.20
 GRAND SUITES LLC
 GREENPOINT CELEBRATION HOTEL CONDO OR
 4680/47-171 BLDG 3 UNIT 3218
 1423 R052528-333600013219 450.20
 CIBELAS INVESTMENT LLC
 GREENPOINT CELEBRATION HOTEL CONDO OR
 4680/47-171 BLDG 3 UNIT 3219
 1424 R052528-333600013220 450.20
 CHECCHI CARLA
 GREENPOINT CELEBRATION HOTEL CONDO OR
 4680/47-171 BLDG 3 UNIT 3220
 1425 R052528-333600013221 450.20
 GREEN SEA CELEBRATION LLC
 GREENPOINT CELEBRATION HOTEL CONDO OR
 4680/47-171 BLDG 3 UNIT 3221
 1426 R052528-333600013222 450.20
 HILION PALAS ATENEA CORP
 GREENPOINT CELEBRATION HOTEL CONDO OR
 4680/47-171 BLDG 3 UNIT 3222
 1427 R052528-333600013223 450.20
 CIBELAS INVESTMENT LLC
 GREENPOINT CELEBRATION HOTEL CONDO OR
 4680/47-171 BLDG 3 UNIT 3223
 1428 R052528-333600013224 450.20
 SIGMA REAL ESTATE INVESTMENT GROUP LLC
 GREENPOINT CELEBRATION HOTEL CONDO OR
 4680/47-171 BLDG 3 UNIT 3224
 1429 R052528-333600013225 450.20
 CIBELAS INVESTMENT LLC
 GREENPOINT CELEBRATION HOTEL CONDO OR
 4680/47-171 BLDG 3 UNIT 3225
 1430 R052528-333600013226 450.20
 DYNAMICS USA GROUPS LLC
 GREENPOINT CELEBRATION HOTEL CONDO OR
 4680/47-171 BLDG 3 UNIT 3226
 1431 R052528-333600013227 450.20
 MEDZ EIRAZ LLC
 GREENPOINT CELEBRATION HOTEL CONDO OR
 4680/47-171 BLDG 3 UNIT 3227
 1432 R052528-333600013228 450.20
 DYNAMICS USA GROUPS LLC
 GREENPOINT CELEBRATION HOTEL CONDO OR
 4680/47-171 BLDG 3 UNIT 3228
 1433 R052528-333600013229 450.20
 GP CELEBRATION EXCHANGE LLC
 GREENPOINT CELEBRATION HOTEL CONDO OR

4680/47-171 BLDG 4 UNIT 4201
 1471 R052528-333600014202 451.95
 GP CELEBRATION EXCHANGE LLC
 GREENPOINT CELEBRATION HOTEL CONDO OR
 4680/47-171 BLDG 4 UNIT 4202
 1472 R052528-333600014203 451.95
 EL VIRGINIANO LLC
 GREENPOINT CELEBRATION HOTEL CONDO OR
 4680/47-171 BLDG 4 UNIT 4203
 1473 R052528-333600014204 451.95
 MAINHATTAN LLC
 GREENPOINT CELEBRATION HOTEL CONDO OR
 4680/47-171 BLDG 4 UNIT 4204
 1474 R052528-333600014205 451.95
 GP CELEBRATION EXCHANGE LLC
 GREENPOINT CELEBRATION HOTEL CONDO OR
 4680/47-171 BLDG 4 UNIT 4205
 1475 R052528-333600014207 462.47
 GP CELEBRATION EXCHANGE LLC
 GREENPOINT CELEBRATION HOTEL CONDO OR
 4680/47-171 BLDG 4 UNIT 4207
 1476 R052528-333600014208 522.10
 GP CELEBRATION EXCHANGE LLC
 GREENPOINT CELEBRATION HOTEL CONDO OR
 4680/47-171 BLDG 4 UNIT 4208
 1477 R052528-333600014209 494.03
 GPC 4209 LLC
 GREENPOINT CELEBRATION HOTEL CONDO OR
 4680/47-171 BLDG 4 UNIT 4209
 1478 R052528-333600014210 473.00
 GP CELEBRATION EXCHANGE LLC
 GREENPOINT CELEBRATION HOTEL CONDO OR
 4680/47-171 BLDG 4 UNIT 4210
 1479 R052528-333600014211 473.00
 GP CELEBRATION EXCHANGE LLC
 GREENPOINT CELEBRATION HOTEL CONDO OR
 4680/47-171 BLDG 4 UNIT 4211
 1480 R052528-333600014212 473.00
 GP CELEBRATION EXCHANGE LLC
 GREENPOINT CELEBRATION HOTEL CONDO OR
 4680/47-171 BLDG 4 UNIT 4212
 1481 R052528-333600014210 721.95
 GREENPOINT OLD TOWN INVESTMENT GROUP LLC
 GREENPOINT CELEBRATION HOTEL CONDO OR
 4680/47-171 COMMERCIAL UNIT BLDG 4
 1482 R052528-333600014200 420.40
 GREENPOINT OLD TOWN INVESTMENT GROUP LLC
 GREENPOINT CELEBRATION HOTEL CONDO OR
 4680/47-171 COMMERCIAL UNIT POOL BLDG 4
 1483 R052528-4668000100EC 567.40
 PARKWAY PALMS RESORT MAINGATE CONDO ASSOC INC
 PARKWAY PALMS RESORT MAINGATE CB 7 PGS
 152-153 OR 2832/2768 EXECUTIVE CENTER
 1484 R052528-466800011130 873.87
 YEI ROBERT A
 PARKWAY PALMS RESORT MAINGATE A CONDO CB 7
 PGS 152-153 OR 2832/2768 BLDG 1 UNIT 113
 1485 R052528-466800011170 873.87
 WISEMINDS LLC
 PARKWAY PALMS RESORT MAINGATE A CONDO CB 7
 PGS 152-153 OR 2832/2768 BLDG 1 UNIT 117
 1486 R052528-466800011250 873.87
 KIM GRACE
 PARKWAY PALMS RESORT MAINGATE A CONDO CB 7
 PGS 152-153 OR 2832/2768 BLDG 1 UNIT 125
 1487 R052528-466800011230 1,209.21
 LD & A REALTY LLC
 PARKWAY PALMS RESORT MAINGATE A CONDO CB 7
 PGS 152-153 OR 2832/2768 BLDG 2 UNIT 223
 1488 R052528-466800011250 915.70
 GOOD DAVID H JR
 PARKWAY PALMS RESORT MAINGATE A CONDO CB 7
 PGS 152-153 OR 2832/2768 BLDG 2 UNIT 225
 1489 R052528-466800013200 1,218.80
 GRIFFON PROPERTY ACQUISITIONS LLC
 PARKWAY PALMS RESORT MAINGATE A CONDO CB 7
 PGS 152-153 OR 2832/2768 BLDG 3 UNIT 320
 1489 R052528-466800011170 873.87
 HEADRICK ROBERT
 PARKWAY PALMS RESORT MAINGATE A CONDO CB 7 PGS
 152-153 OR 2832/2768 BLDG 4 UNIT 413
 1491 R052528-466800014150 1,063.29
 COVENCELLA LLC
 PARKWAY PALMS RESORT MAINGATE A CONDO CB 7
 PGS 152-153 OR 2832/2768 BLDG 4 UNIT 415
 1492 R052528-466800016160 1,063.29
 NAVARRO RICHARD
 PARKWAY PALMS RESORT MAINGATE A CONDO CB 7
 PGS 152-153 OR 2832/2768 BLDG 6 UNIT 616
 1493 R052528-466800016170 1,161.65
 GRIFFON PROPERTY ACQUISITIONS LLC
 PARKWAY PALMS RESORT MAINGATE A CONDO CB 7
 PGS 152-153 OR 2832/2768 BLDG 7 UNIT 710
 1494 R052528-466800016210 850.30
 LONELY WOLF LLC
 PARKWAY PALMS RESORT MAINGATE A CONDO CB 7
 PGS 152-153 OR 2832/2768 BLDG 6 UNIT 621
 1495 R052528-466800016270 1,161.65
 GRIFFON PROPERTY ACQUISITIONS LLC
 PARKWAY PALMS RESORT MAINGATE A CONDO CB 7
 PGS 152-153 OR 2832/2768 BLDG 6 UNIT 627
 1496 R052528-466800017100 1,166.68
 GRIFFON PROPERTY ACQUISITIONS LLC
 PARKWAY PALMS RESORT MAINGATE A CONDO CB 7
 PGS 152-153 OR 2832/2768 BLDG 7 UNIT 717
 1497 R052528-466800017140 1,166.68
 GRIFFON PROPERTY ACQUISITIONS LLC
 PARKWAY PALMS RESORT MAINGATE A CONDO CB 7
 PGS 152-153 OR 2832/2768 BLDG 7 UNIT 724
 1498 R052528-466800017260 1,166.68
 GRIFFON PROPERTY ACQUISITIONS LLC
 PARKWAY PALMS RESORT MAINGATE A CONDO CB 7
 PGS 152-153 OR 2832/2768 BLDG 7 UNIT 714
 1498 R052528-466800017170 1,166.68
 DUNCAN COLLEN
 PARKWAY PALMS RESORT MAINGATE A CONDO CB 7
 PGS 152-153 OR 2832/2768 BLDG 7 UNIT 717
 1499 R052528-466800017240 1,166.68
 ABREU FRANCISCO
 PARKWAY PALMS RESORT MAINGATE A CONDO CB 7
 PGS 152-153 OR 2832/2768 BLDG 7 UNIT 724
 1500 R052528-466800017300 1,166.68
 GRIFFON PROPERTY ACQUISITIONS LLC
 PARKWAY PALMS RESORT MAINGATE A CONDO CB 7
 PGS 152-153 OR 2832/2768 BLDG 7 UNIT 733
 1501 R052528-466800017370 1,166.68
 GRIFFON PROPERTY ACQUISITIONS LLC
 PARKWAY PALMS RESORT MAINGATE A CONDO CB 7
 PGS 152-153 OR 2832/2768 BLDG 7 UNIT 741
 1502 R052528-466800017440 873.87
 IBAHIM MILAN

PARKWAY PALMS RESORT MAINGATE A CONDO CB 7
 PGS 152-153 OR 2832/2768 BLDG 7 UNIT 744
 1508 R052528-466800017520 1,218.80
 PALMS 752 LAND TRUST
 PARKWAY PALMS RESORT MAINGATE A CONDO CB 7
 PGS 152-153 OR 2832/2768 BLDG 7 UNIT 752
 1509 R052528-466800017540 873.87
 PARKWAY PALMS RESORT MAINGATE CONDO ASSOC INC
 PARKWAY PALMS RESORT MAINGATE A CONDO CB 7
 PGS 152-153 OR 2832/2768 BLDG 7 UNIT 754
 1510 R052528-466800017600 873.87
 PARKWAY PALMS RESORT MAINGATE CONDO ASSOC INC
 PARKWAY PALMS RESORT MAINGATE A CONDO CB 7
 PGS 152-153 OR 2832/2768 BLDG 7 UNIT 760
 1511 R052528-466800017660 1,210.40
 3100 PARKWAY BLVD 7-766 LAND TRUST
 PARKWAY PALMS RESORT MAINGATE A CONDO CB 7
 PGS 152-153 OR 2832/2768 BLDG 7 UNIT 766
 1512 R052528-466800017670 1,218.80
 GRIFFON PROPERTY ACQUISITIONS LLC
 PARKWAY PALMS RESORT MAINGATE A CONDO CB 7
 PGS 152-153 OR 2832/2768 BLDG 7 UNIT 767
 1513 R052528-334900010390 HX 1,745.99
 CARDOZO OSWALDO A
 HERONS LANDING PHASE 2 PB 10 PG 111-112 LOT 39
 1514 R052529-135700010340 HX 379.76
 CIT BANK NA
 CRANES COVE PH 2 PB 10 PG 116-117 LOT 34
 1515 R052529-135700010350 1,943.48
 MORALES MYRIAM
 CRANES COVE PH 2 PB 10 PG 116-117 LOT 35
 1516 R052529-135700010590 3,297.10
 MATOS SUSIE
 CRANES COVE PH 2 PB 10 PG 116-117 LOT 59
 1517 R052529-135700010770 2,587.06
 BENBRAHIM MOHAMMED
 CRANES COVE PH 2 PB 10 PG 116-117 LOT 77
 1518 R052529-135900010510 HX 1,389.61
 SONNTAG SABINE
 HERONS LANDING PH 10 PG 27 LOT 51
 1519 R052529-136200010330 HX 2,611.22
 OCAMPO FREDERMAN
 HERONS LANDING PH 10 PG 28 LOT 33
 1520 R052529-136200010400 HX 1,496.77
 VARGAS JYSEFFTE 2
 HERONS LANDING PH 10 PG 28 LOT 40
 1521 R052529-144200011040 2,823.12
 TSE TIN-SUNG
 FLORA RIDGE PH 2 A CONDO CB 8 PG 147 OR 3073/2450 BLDG 5 UNIT 104
 1522 R052529-144200012070 3,167.54
 AYALA NIDIA
 FLORA RIDGE PH 2 A CONDO CB 8 PG 147 OR 3073/2450 BLDG 5 UNIT 207
 1523 R052529-144200013020 HX 2,152.19
 HOOKER ROBERT J
 FLORA RIDGE PH 2 A CONDO CB 8 PG 147 OR 3073/2450 BLDG 5 UNIT 302
 1524 R052529-144200013060 2,823.12
 HERNANDEZ NELSON
 FLORA RIDGE PH 2 A CONDO CB 8 PG 147 OR 3073/2450 BLDG 5 UNIT 306
 1525 R052529-144300011010 2,885.21
 3001 LAUREL LLC
 FLORA RIDGE PH 8 A CONDO CB 10 PG 84-85 OR 3271/988 BLDG 11 UNIT 101
 1526 R052529-144400013060 2,823.12
 HEARQUEZ FRANK
 FLORA RIDGE PH 5 A CONDO CB 10 PG 164-165 OR 3316/2912 BLDG 2 UNIT 306
 1527 R052529-145200011060 2,823.12
 MELO JUAN S
 FLORA RIDGE PH 9 A CONDO CB 10 PG 183 OR 3335/2225 BLDG 9 UNIT 106
 1528 R052529-145200013060 2,823.12
 JIMENEZ LUIS ALFREDO
 FLORA RIDGE PH 9 A CONDO CB 10 PG 183 OR 3335/2225 BLDG 9 UNIT 306
 1529 R052529-151900013050 HX 1,783.75
 GALLO ROSA TOBIAS
 FLORA RIDGE PH 7 A CONDO CB 11 PG 7-8 OR 3362/1761 BLDG 12 UNIT 305
 1530 R052529-152100011020 2,885.21
 KAMARI SANAA
 FLORA RIDGE PH 6 CB 11 PG 11 OR 3365/2870 BLDG 13 UNIT 102
 1531 R052529-152100013070 3,167.54
 MORAN ANDERSON A
 FLORA RIDGE PH 6 CB 11 PG 11 OR 3365/2870 BLDG 13 UNIT 307
 1532 R052529-152300012030 2,823.12
 MEDINA RAMOS CARLOS GUSTAVO
 FLORA RIDGE PH 12 A CONDO CB 11 PG 23 OR 3369/374 BLDG 3 UNIT 203
 1533 R052529-152400011030 2,823.12
 RAGBIRSINGH GABRIELL V
 FLORA RIDGE A CONDO PH 11 CB 11 PG 9 OR 3365/2862 BLDG 10 UNIT 103
 1534 R052529-152600011020 2,913.24
 3025 GREYSTONE LOOP LLC
 FLORA RIDGE PH 13 A CONDO CB 11 PG 99-100 OR 3444/1041 BLDG 7 UNIT 102
 1535 R052529-191200010520 HX 4,938.25
 MOUFARREGE MARCELLO ALEXIS
 PARKSIDE ESTATES AT STONEFIELD PHASE 2 PB 12 LOT 57
 PG 12-13 LOT 52 6/25/29
 1536 R052529-218300010130 3,239.01
 SCHOENTH MARY KAY
 STERLING PARK AT STONEFIELD PB 11 PG 25-26 UNIT 13
 1537 R052529-218300011510 3,213.00
 BALDWIN-FATONE KELLY
 STERLING PARK AT STONEFIELD PB 11 PG 25-26 UNIT 151
 1538 R052529-2184000102

1599 R052629-319800010590 HX 3,743.84 ELBANAWY NAHED THE FOREST UNIT 4 PB 4 PG 167 LOT 59	1638 R052631-010100010050 754.07 CASTRO JIMENEZ EMANUEL J CANOPY WALK PB 25 PGS 157-158 LOT 5	LEGACY DUNES CONDO OR 3206/2713 BLDG 12 UNIT 305	WHISKIN STEPHEN CARIBE COVE PH 5 A CONDO CB 12 PGS 22-28 OR 3554/264 UNIT 5302	LOT 140	1802 R062628-514700010060 HX 501.58 MCLINSEY EMILY K SUNDOWN VILLAGE PB 2 PG 239 LOT 6
1600 R052629-444100011540 4,348.63 EGRADIA NANETTE OAK HAMMOCK PRESERVE UNIT 1 PB 15 PGS 167-173 LOT 154 OR 26-29	1639 R052631-087600011710 959.60 ALVARADO SANTIAGO JOSE LUIS PRESERVE AT TURTLE CREEK PH 2 PB 24 PG 42-44 LOT 171	1675 R062527-295100151100 1,247.63 PICHARDO JUAN S M LEGACY DUNES CONDO OR 3206/2713 BLDG 15 UNIT 312	1716 R062527-469400011980 4,252.80 MORREY EZEQUIEL HENRIQUE PARADISE PALMS RESORT PH 2 PB 22 PGS 9-10 LOT 198	1756 R062527-553400011430 270.62 WEST LUCAYA 15-41 LLC WEST LUCAYA VILLAGE PB 25 PGS 18-22 LOT 143	1803 R062628-540000010240 42.87 DOWIA BLUNETT JENNIE WALKER LOUGHMAN SUB PB 1 PG 338 BLK 1 LOT 24
1601 R052629-444200011780 HX 1,211.85 LAKHANI RASHMIN VASANTRAY OAK HAMMOCK PRESERVE UNIT 2 PB 17 PGS 46-52 LOT 178	1640 R052631-495000010635 HX 1,020.55 EVANS LINDA L S L & IC PB B PG 22 N 208.71 FT OF W 191.21 FT OF LOT 63	1676 R062527-295100153040 1,247.63 PICHARDO JUAN S M LEGACY DUNES CONDO OR 3206/2713 BLDG 15 UNIT 304	1717 R062527-469400012330 4,184.85 RUSSELL KEITH PARADISE PALMS RESORT PH 2 PB 22 PGS 9-10 LOT 233	1757 R062530-263300200040 3,723.30 GUERRA PATRICINIO BRIDGEWATER PB 7 PG 14-16 BLK 320 LOT 4 & 6/25/30	1804 R062628-540000030010 101.34 NINJA INVESTMENTS LTD WALKER LOUGHMAN SUB PB 1 PG 338 BLK 3 LOTS 1 1-11
1602 R052629-444200011900 4,440.87 FIGUEIRA ESMIN G OAK HAMMOCK PRESERVE UNIT 2 PB 17 PGS 46-52 LOT 190	1641 R052729-000001410000 2,761.62 PERRITT JAMES S EST BEG 198 FT E & 840 FT N OF SW COR OF SW 1/4, RUN E 168 FT, N 180 FT, W 168 FT, S 180 FT TO SEE TAX ROLL FOR ADDITIONAL LEGAL	1677 R062527-295100153100 1,247.63 LOPANTSEVA OLENA LEGACY DUNES CONDO OR 3206/2713 BLDG 15 UNIT 310	1718 R062527-469400012340 2,000.11 CANDY PALM HOLDINGS LLC PARADISE PALMS RESORT PH 2 PB 22 PGS 9-10 LOT 234	1758 R062530-263300230120 3,017.09 LEVINE AUGUSTINE BRIDGEWATER PB 7 PG 14-16 BLK 321 LOT 28	1805 R062628-540000070110 1,321.79 ROPER RELEASE WALKER LOUGHMAN ADD PB 1 PG 338 BLK 7 LOT 11
1603 R052629-444200011940 HX 2,187.89 CHUGHTAI MOHAMMAD Y OAK HAMMOCK PRESERVE UNIT 2 PB 17 PGS 46-52 LOT 194	1642 R052729-000002200000 2,085.38 GRIFFIN LISA S 165 FT OF W 198 FT OF SW 1/4 OF SW 1/4 LESS R2/W	1678 R062527-295100162003 1,971.42 GARRIDO GIL JUAN LEGACY DUNES CONDO OR 3206/2713 BLDG 16 UNIT 203	1719 R062527-469400012540 4,152.49 REIFSCHEIDER DENNIS L PARADISE PALMS RESORT PH 2 PB 22 PGS 9-10 LOT 254	1759 R062530-263300230360 HX 1,609.99 LU YUHUA BRIDGEWATER PB 7 PG 14-16 BLK 322 LOT 36	1806 R062629-000001300000 1,393.50 PONCE MEDINA JOSUE E 104.35 FT OF W 313.05 FT OF N 208.7 FT OF SE 1/4 OF NW 1/4
1604 R052629-444300012980 3,413.58 WILSON MELISSA OAK HAMMOCK PRESERVE UNIT 3 PB 17 PGS 120-122 LOT 298	1643 R052729-000002600000 1,735.94 REYES RENE N 75 FT OF S 1100 FT OF W 198 FT OF SW 1/4 OF SW 1/4 LESS RD R/W	1679 R062527-295100162030 1,971.42 OLIVO FRANCISCO A LEGACY DUNES CONDO OR 3206/2713 BLDG 19 UNIT 301	1720 R062527-469400012570 4,286.77 GOLART DE CARVALHO MARCIO CLARE PARADISE PALMS RESORT PH 2 PB 22 PGS 9-10 LOT 257	1760 R062530-263300230120 3,206.38 ZEBOLD HEMLATTA BRIDGEWATER PB 7 PG 14-16 BLK 323 LOT 12	1807 R062629-000004010000 HX 677.40 BARBER JEFFERSON BEG 215 FT S OF NE COR OF NW 1/4 OF SW 1/4
1605 R052629-448000002020 HX 666.55 KATREN JACK A EST OBERRY PARK SUB PB 1 PG 397 BLK A LOT 2	1644 R052729-549300010460 HX 973.72 SISCOT DALIA M THE WILDERNESS UNIT 2 PHS 1 PB 4 PG 153 LOT 46	1680 R062527-295100162070 1,965.84 EVELL RANDY LEGACY DUNES CONDO OR 3206/2713 BLDG 16 UNIT 207	1721 R062527-469400012640 4,286.77 MORREY ROBERT PARADISE PALMS RESORT PH 2 PB 22 PGS 9-10 LOT 264	1761 R062530-290603000240 2,992.65 VINAS ALEX CYPRESS LAKES PHS 1 PB 6 PG 49 BLK 300 LOT 24	1808 R062629-000004020000 1,087.44 VASQUEZ ALAN BEG 315 FT S OF NE COR OF NW 1/4 OF SW 1/4
1606 R052629-448000003030 1,383.28 ROSE BUTTON LIVING TRUST OBERRY PARK SUB PB 1 PG 397 BLK A LOT 3	1645 R052729-549300010730 HX 2,239.53 DIAZ ALFREDO L THE WILDERNESS UNIT 2 PHS 1 PB 4 PG 153 LOT 73	1681 R062527-295100163010 2,032.28 E AND W BROWN HOLDINGS INC LEGACY DUNES CONDO OR 3206/2713 BLDG 16 UNIT 207	1722 R062527-469400012700 4,184.85 W4 PARADISE LLC PARADISE PALMS RESORT PH 2 PB 22 PGS 9-10 LOT 270	1762 R062530-290703010140 3,460.22 CORDERO ALBERTO CYPRESS LAKES PHS 2 PB 6 PG 50 BLK 301 LOT 14	1809 R062629-000005200000 3,462.09 SLATTERY INVESTMENT GROUP INC COM AT NW COR OF NW 1/4 OF SW 1/4, S 15 FT, E 145 FT TO POB, CONT E 328 FT, S 400 FT, W 236
1607 R052629-448000002050 1,061.32 LAMB JEANETTE M OBERRY PARK PB 1 PG 397 BLK C BEG AT SW COR LOT 24 BLK D, W 80 FT, N 124 FT, E 80 FT, S 1 SEE TAX ROLL FOR ADDITIONAL LEGAL	1646 R052729-5496000100B0 36.50 LOANSTAR PROPERTIES INC THE WILDERNESS PHASE 2 PB 5 PGS 55 & 56 TRACT B	1682 R062527-295100162070 1,965.84 GARCIA ADAM LEGACY DUNES CONDO OR 3206/2713 BLDG 20 UNIT 301	1723 R062527-469600010120 4,188.10 DOLZAN LUCIANO POTRICH PARADISE PALMS RESORT PH 3A PB 22 PG 68-69 LOT 12	1763 R062530-290703010220 3,138.26 MORREY ROBERT CYPRESS LAKES PHS 2 PB 6 PG 50 BLK 301 LOT 22	1810 R062629-276000050030 1,020.89 ROWLAND JOHN WESLEY CAMPBELL HEIGHTS BLK 5 LOT 3 PB 1 PG 206 OR 207
1608 R052629-448000002070 329.24 MCKENES ROLF OBERRY PARK PB 1 PG 397 BLK C BEG NW COR LOT 27 BLK D, RUN W ALONG OAK DR 80 FT S 172 FT, SEE TAX ROLL FOR ADDITIONAL LEGAL	1647 R052729-549800012210 HX 1,087.39 VELEZ MARIA E THE WILDERNESS PHS 3 PB 6 PG 38-39 LOT 221	1683 R062527-295100200105 1,248.60 MARIN CYNTHIA LEGACY DUNES CONDO OR 3206/2713 BLDG 20 UNIT 105	1724 R062527-469600010180 5,994.77 MCCARTHY MARTIN PARADISE PALMS RESORT PH 3A PB 22 PG 68-69 LOT 81	1764 R062530-290703010260 HX 2,677.61 RAMOS CAROL CYPRESS LAKES PHS 2 PB 6 PG 50 BLK 301 LOT 26	1811 R062629-276000060070 HX 588.38 YURT THOMAS NEL CAMPBELL HEIGHTS PB 1 PG 206 BLK 6 S 13 FT LOT 6, LOT 7 & VAC BRYAN AVE ABUTT LESS W 5 F
1609 R052629-448000002020 HX 804.06 YOUNG CARL OBERRY PARK BLK D PB 1 PG 397 LOT 2	1648 R052729-549800012330 113.59 LOANSTAR PROPERTIES INC THE WILDERNESS PHS 3 PB 6 PG 38-39 LOT 233	1684 R062527-295100191010 1,837.67 OLIVO FRANCISCO A LEGACY DUNES CONDO OR 3206/2713 BLDG 19 UNIT 107	1725 R062527-469600010610 5,934.90 FAGUNDES COMPANY LLC PARADISE PALMS RESORT PH 3A PB 22 PG 68-69 LOT 61	1765 R062530-290703020110 3,105.90 RIVERA LUZ MARIAN CYPRESS LAKES PHS 2 PB 6 PG 50 BLK 302 LOT 11	1812 R062629-276000080040 1,731.75 FERNANDO HOMES P A CAMPBELL HEIGHTS BLK 8 LOT 4 PB 1 PG 206 ***** 1813 R062629-276000090050 HX 929.11 NORRIS FRANKIE CAMPBELL HEIGHTS PB 1 PG 206 BLK 9 LOT 5 27.46 FT OF LOT 6
1610 R052629-448000003030 1,025.74 YOUNG CARL MICHAEL OBERRY PARK BLK D PB 1 PG 397 LOT 3	1649 R052729-54980000C010 207.63 LOANSTAR PROPERTIES INC THE WILDERNESS PHS 3 PB 6 PG 38-39 TRACT C	1685 R062527-295100201050 1,248.60 MARIN CYNTHIA LEGACY DUNES CONDO OR 3206/2713 BLDG 20 UNIT 105	1726 R062527-469600010810 5,994.77 MCCARTHY MARTIN PARADISE PALMS RESORT PH 3A PB 22 PG 68-69 LOT 81	1766 R062530-290803050100 HX 370.21 SERRANO JENNIE CYPRESS LAKES PHASE 3 PB 6 PG 67-68 BLK 305 LOT 10	1814 R062629-276000090100 1,144.63 FERNANDO HOMES P A CAMPBELL HEIGHTS PB 1 PG 206 BLK 9 LOT 10
1611 R052629-448000001050 1,116.31 SILVA FREDDY H OBERRY PARK BLK D PB 1 PG 397, W 1/2 LOTS 15 & 16 LESS N 8 FT OF W 1/2 LOT 16	1650 R052731-495000010440 HX 8,406.25 AFONG ANDREW S L & IC COM AT NE COR OF NW 1/4 S 30 FT TO S	1686 R062527-295100200310 1,207.61 GARCIA ADAM LEGACY DUNES CONDO OR 3206/2713 BLDG 20 UNIT 301	1727 R062527-469600010840 5,973.73 KUMAR RAJAN PARADISE PALMS RESORT PH 3A PB 22 PG 68-69 LOT 84	1767 R062530-290803050480 HX 1,441.81 DE LA RIVA LILLIA CYPRESS LAKES PHASE 3 PB 6 PG 67-68 BLK 305 LOT 48	1815 R062629-27600100010 HX 269.44 SETON CHRISTINA B CAMPBELL HEIGHTS PB 1 PG 206 BLK 10 LOTS 1-3
1612 R052629-4480000D0180 HX 659.69 FARLEY CARL OBERRY PARK BLK D PB 1 PG 397 LOTS 18 19	1651 R052731-495000011180 1,128.85 LARSON LEON F S L & IC PB B PG 31 W 1/2 OF LOTS 118 & 123 ***** 1652 R052732-000002000000 2,434.83 DIAZ DE ARCE HUMBERTO COM, SW COR SEC. 5, N 38 DEG E 6169.91 FT TO SLY R/W OF 192 & 441, SELY ALONG R/W 1862.52	1687 R062527-295100200305 1,248.60 REGULA SATYA SAI LEGACY DUNES CONDO OR 3206/2713 BLDG 20 UNIT 305	1728 R062527-469700011130 5,897.57 HERGERT SERGIO TADEU PARADISE PALMS RESORT PH 3B PB 22 PG 158 LOT 113	1768 R062530-290803050100 HX 370.21 SERRANO JENNIE CYPRESS LAKES PHASE 3 PB 6 PG 67-68 BLK 305 LOT 10	1816 R062629-276000130010 682.12 FAZAL MOHAMED TR CAMPBELL HEIGHTS PB 1 PG 206 BLK 13 LOTS 1-3,
1613 R052629-4480000E0200 HX 510.09 WILLIAMS KAREN L OBERRY PARK PB 1 PG 397 BLK E LOT 2	1653 R052732-000002800000 1,499.75 TEEL LANDON SCOTT COM AT SW COR OF SEC, N 38 DEG E 4535.66 FT, S 29 DEG E 215.86 FT TO POB, S 31 DEG E 212.8	1688 R062527-295100200370 1,207.61 REGULA SATYA SAI LEGACY DUNES CONDO OR 3206/2713 BLDG 20 UNIT 307	1729 R062527-469700011130 5,897.57 HERGERT SERGIO TADEU PARADISE PALMS RESORT PH 3B PB 22 PG 158 LOT 122	1769 R062530-290803050480 HX 1,441.81 DE LA RIVA LILLIA CYPRESS LAKES PHASE 3 PB 6 PG 67-68 BLK 305 LOT 48	1817 R062629-276000130160 151.25 KITTO JOSEPHINE THERESE EST CAMPBELL HEIGHTS PB 1 PG 206 BLK 13 E 70 FT LOTS 16 & 17 LESS RD R/W
1614 R052629-4480000E0120 1,376.82 GRADES RAYMOND OBERRY PARK BLK E PB 1 PG 397 LOT 12	1654 R052732-000002900000 404.15 TEEL LANDON SCOTT COM AT SW COR OF SEC, N 38 DEG E 4535.66 FT TO POB, S 29 DEG E 215.86 FT, N 38 DEG E 544.	1689 R062527-295100200310 1,207.61 GARCIA ADAM LEGACY DUNES CONDO OR 3206/2713 BLDG 20 UNIT 301	1730 R062527-469700011500 4,153.98 KUMAR TRISTAN PARADISE PALMS RESORT PH 3B PB 22 PG 158 LOT 150	1770 R062530-290903070290 HX 1,603.84 CHUMLEY RICKY CYPRESS LAKES PHS 4 PB 6 PG 69 BLK 307 LOT 29	1818 R062629-276000140010 HX 1,437.78 ALTAGRACIA IRIS CAMPBELL HEIGHTS PB 1 PG 206 BLK 14 LOT 1 AND
1615 R052629-4480000E0290 199.76 FREEMAN KENNETH OBERRY PARK PB 1 PG 397 BLK E LOT 29	1655 R052732-00001110000 6,445.01 HARMONY FLORIDA LAND LLC ALL LYING N OF STATE RD LESS COM AT NE COR OF 05/27/32, W 1, 616.86 FT, S 27 DEG E 318.77 F SEE TAX ROLL FOR ADDITIONAL LEGAL	1690 R062527-304100011090 4,124.99 GUMAPECA LLC PARADISE PALMS RESORT PH 1 PB 20 PG 23-25 LOT 109	1731 R062527-469700011700 5,634.01 SANGOSSANGO ANTONIO PALANGA PARADISE PALMS RESORT PH 3B PB 22 PG 158 LOT 151	1771 R062530-291203090120 1,563.93 RODRIGUEZ DAISY CYPRESS LAKES PHS 5 PB 6 PG 123 BLK 309 LOT 12	1819 R062629-276000140090 1,580.63 RAFININ INC CAMPBELL HEIGHTS PB 1 PG 206 BLK 14 LOTS 9 & 10 LESS RD R/W
1616 R052629-4510000B0160 369.67 MORREZ MIGUEL LEONARDO ORANGE BLOSSOM ADDN PB 1 PG 283 & 296 BLK B	1656 R052732-000001000000 6,445.01 HARMONY FLORIDA LAND LLC ALL LYING N OF STATE RD LESS COM AT NE COR OF 05/27/32, W 1, 616.86 FT, S 27 DEG E 318.77 F SEE TAX ROLL FOR ADDITIONAL LEGAL	1691 R062527-304100011210 4,050.57 KALAND BJORN ANDRE PARADISE PALMS RESORT PH 1 PB 20 PG 23-25 LOT 121	1732 R062527-469700011700 5,634.01 SANGOSSANGO ANTONIO PALANGA PARADISE PALMS RESORT PH 3B PB 22 PG 158 LOT 151	1772 R062530-291203090120 1,563.93 RODRIGUEZ DAISY CYPRESS LAKES PHS 5 PB 6 PG 123 BLK 309 LOT 12	1820 R062629-276000140110 1,260.43 RAMOS MYRIAM OLIVO CAMPBELL HEIGHTS PB 1 PG 206 BLK 14 LOTS 11 & 12 LESS RD R/W
1617 R052629-4510000B0260 16,368.34 LATINOS PLAZA LLC, THE ORANGE BLOSSOM ADDN PB 1 PGS 283 & 296 BLK B	1657 R052732-000001000000 6,445.01 HARMONY FLORIDA LAND LLC ALL LYING N OF STATE RD LESS COM AT NE COR OF 05/27/32, W 1, 616.86 FT, S 27 DEG E 318.77 F SEE TAX ROLL FOR ADDITIONAL LEGAL	1692 R062527-304100011310 4,048.84 KIM HAN KUMJIN DR PARADISE PALMS RESORT PH 1 PB 20 PG 23-25 LOT 131	1733 R062527-469700011700 5,634.01 SANGOSSANGO ANTONIO PALANGA PARADISE PALMS RESORT PH 3B PB 22 PG 158 LOT 151	1773 R062530-291203090120 1,563.93 RODRIGUEZ DAISY CYPRESS LAKES PHS 5 PB 6 PG 123 BLK 309 LOT 12	1821 R062629-445300010050 HX 501.58 BROGNA FRANCO E MARGIE COURT PB 8 PG 152 LOT 5
1618 R052629-4510000B0510 646.28 ROSE E BUTTON LIVING TRUST ORANGE BLOSSOM ADDN PB 1 PG 283-296 BLK B LOTS 51 THRU 56 & 51B THRU 56B LESS RD R/W	1658 R052732-000011100000 6,445.01 HARMONY FLORIDA LAND LLC ALL LYING N OF STATE RD LESS COM AT NE COR OF 05/27/32, W 1, 616.86 FT, S 27 DEG E 318.77 F SEE TAX ROLL FOR ADDITIONAL LEGAL	1693 R062527-304100011780 4,076.45 FULLER FAMILY REV LIVING TRUST PARADISE PALMS RESORT PH 1 PB 20 PG 23-25 LOT 178	1734 R062527-469700012010 5,406.18 WALSH PETER J WESTSIDE PARCEL E-TUSCANY PB 20 PG 74 LOT 21	1774 R062530-483200010710 2,346.96 ESCALANTE GROUP INTERNATIONAL LLC RAINTREE PARK PHI PB 6 PGS 218/219 LOT 7	1822 R062629-445300010080 HX 554.98 BROGNA FRANCO MARGIE COURT PB 8 PG 152 LOT 8
1619 R052629-4510000C0070 1,017.67 MCKINNEY DOROTHY M EST ORANGE BLOSSOM ADDN PB 1 PG 283 & 296 BLK C E	1659 R052732-000011100000 6,445.01 HARMONY FLORIDA LAND LLC ALL LYING N OF STATE RD LESS COM AT NE COR OF 05/27/32, W 1, 616.86 FT, S 27 DEG E 318.77 F SEE TAX ROLL FOR ADDITIONAL LEGAL	1694 R062527-304100011830 4,191.32 STEPHANSEN ANNE KARI JHON PARADISE PALMS RESORT PH 1 PB 20 PG 23-25 LOT 183	1735 R062527-469700012090 5,436.93 LOVELESS TODD WESTSIDE PARCEL E-TUSCANY PB 20 PG 74 LOT 29	1775 R062530-516103280130 HX 3,489.95 PAGAN MICHAEL A STRAFFORD PARK PHS 4 PB 7 PG 180 BLK 328 LOT 13	1823 R062629-445300010200 1,037.07 ROSE E BUTTON LIVING TRUST OAK FOREST LOT 1 PB 2 PG 265 LOT 20
1620 R052629-4510000C0130 HX 1,662.07 NEVIN EDWARD JR ORANGE BLSM ADDN PB 1 PG 283 & 296 BLK C E 10 FT LOTS 12 & 12C, ALL 13 & 13C & W 20 FT LOTS SEE TAX ROLL FOR ADDITIONAL LEGAL	1660 R052732-000011100000 6,445.01 HARMONY FLORIDA LAND LLC ALL LYING N OF STATE RD LESS COM AT NE COR OF 05/27/32, W 1, 616.86 FT, S 27 DEG E 318.77 F SEE TAX ROLL FOR ADDITIONAL LEGAL	1695 R062527-304100011040 2,723.43 KIM HAN KUMJIN DR CARIBE COVE A CONDO CB 11 PG 126-132 OR 3485/136 PHASE 1 UNIT 1104	1736 R062527-469700012090 5,436.93 LOVELESS TODD WESTSIDE PARCEL E-TUSCANY PB 20 PG 74 LOT 29	1776 R062530-516103280130 HX 3,489.95 PAGAN MICHAEL A STRAFFORD PARK PHS 4 PB 7 PG 180 BLK 328 LOT 13	1824 R062629-445300010080 88.36 ROSE E BUTTON LIVING TRUST OAK FOREST LOT 1 PB 2 PG 265 TRACT B
1621 R052629-4510000C0150 1,300.76 NEVIN DONNA ORANGE BLOSSOM ADDN PB 1 PG 283 & 296 BLK C E	1661 R052732-000011100000 6,445.01 HARMONY FLORIDA LAND LLC ALL LYING N OF STATE RD LESS COM AT NE COR OF 05/27/32, W 1, 616.86 FT, S 27 DEG E 318.77 F SEE TAX ROLL FOR ADDITIONAL LEGAL	1696 R062527-304100015030 2,723.43 LES SERVICES TECHNIQUES RV INC CARIBE COVE A CONDO CB 11 PG 126-132 OR 3485/136 PHASE 1 UNIT 1503	1737 R062527-469700012090 5,436.93 LOVELESS TODD WESTSIDE PARCEL E-TUSCANY PB 20 PG 74 LOT 29	1777 R062530-516103280130 HX 3,489.95 PAGAN MICHAEL A STRAFFORD PARK PHS 4 PB 7 PG 180 BLK 328 LOT 13	1825 R062629-445300010010 1,363.86 ROSE E BUTTON LIVING TRUST OAK FOREST UNIT II PB 2 PG 265 LOT 1
1622 R052629-4510000D0060 7,728.53 FUN AND LEARNING CENTER INC ORANGE BLOSSOM ADDN PB 1 PG 283 BLK D LOTS 6,7,8, 9, & 6D,7D,8D & 9D LESS N 30 FT LOTS 9 SEE TAX ROLL FOR ADDITIONAL LEGAL	1662 R052732-000011100000 6,445.01 HARMONY FLORIDA LAND LLC ALL LYING N OF STATE RD LESS COM AT NE COR OF 05/27/32, W 1, 616.86 FT, S 27 DEG E 318.77 F SEE TAX ROLL FOR ADDITIONAL LEGAL	1697 R062527-304100015030 2,723.43 LES SERVICES TECHNIQUES RV INC CARIBE COVE A CONDO CB 11 PG 126-132 OR 3485/136 PHASE 1 UNIT 1503	1738 R062527-469700012090 5,436.93 LOVELESS TODD WESTSIDE PARCEL E-TUSCANY PB 20 PG 74 LOT 29	1778 R062530-516103280130 HX 3,489.95 PAGAN MICHAEL A STRAFFORD PARK PHS 4 PB 7 PG 180 BLK 328 LOT 13	1826 R062629-445300010020 227.33 ROSE E BUTTON LIVING TRUST OAK FOREST UNIT II PB 2 PG 265 LOT 20
1623 R052629-4510000D0240 1,236.06 KHAN KAREN ORANGE BLOSSOM ADDN PB 1 PG 283 & 296 BLK D ALL LOTS 24, 24D, 25, 25D & THE N 20 FT OF LO SEE TAX ROLL FOR ADDITIONAL LEGAL	1663 R052732-000011100000 6,445.01 HARMONY FLORIDA LAND LLC ALL LYING N OF STATE RD LESS COM AT NE COR OF 05/27/32, W 1, 616.86 FT, S 27 DEG E 318.77 F SEE TAX ROLL FOR ADDITIONAL LEGAL	1698 R062527-304100012260 HX 2,087.88 WILLIAMS RATONDA CARIBE COVE PH 2 A CONDO CB 11 PGS 164-171 OR 3504/2657 UNIT 2206	1739 R062527-469700012090 5,436.93 LOVELESS TODD WESTSIDE PARCEL E-TUSCANY PB 20 PG 74 LOT 29	1779 R062530-516103280130 HX 3,489.95 PAGAN MICHAEL A STRAFFORD PARK PHS 4 PB 7 PG 180 BLK 328 LOT 13	1827 R062629-

1845 R062631-2840000F130 552.84
 FLORIDA AFFORDABLE HOUSING OF
 SEMINOLE COUNTY
 COLORED QUARTERS PB 1 PG 39 BLK F LOTS
 13-15
 AND N 1/2 OF VAC 11TH ST ABUTTING S SIDE
 AVE
 SEE TAX ROLL FOR ADDITIONAL LEGAL
 =====
 1846 R062631-2840000L190 HX 1,656.04
 CASIANO SARA M
 SLIC COLORED QUARTERS PB 1 PG 39 BLK
 L LOTS
 19, 20 & 21 ANNEX-INTERLOCAL AGREEMENT
 4708/17
 SEE TAX ROLL FOR ADDITIONAL LEGAL
 =====
 1847 R062631-2840000N220 HX 881.86
 BRYANT BUILDING CO INC
 COLORED QUARTER OF SLIC PB 1 PG 39 BLK
 N LOTS
 22, 23, 24 & S1/2 OF VAC 12TH ST ABUTTING
 LOT
 SEE TAX ROLL FOR ADDITIONAL LEGAL
 =====
 1848 R062631-495000014654 279.11
 WINDER VI LLC
 S L & I C PB B PG 64 N 20 FT OF W 170 FT, E
 1/2 FT OF W 170 FT, & S 65 FT OF E 140 FT ALL
 SEE TAX ROLL FOR ADDITIONAL LEGAL
 =====
 1849 R062631-495000014655 115.23
 ASHLEY EDWARD
 S L & I C PB B PGS 63-64 E 70 FT OF N 100 FT
 OF LOT 465 ANNEX-INTERLOCAL AGREEMENT
 4708/17
 SEE TAX ROLL FOR ADDITIONAL LEGAL
 =====
 1850 R062631-495000014657 898.36
 MORRIS JAMES
 S L & I C PB B PGS 63-64 W 70 FT OF E 140 FT
 OF N 100 FT OF LOT 465 ANNEX-INTERLOCAL
 AGREE
 SEE TAX ROLL FOR ADDITIONAL LEGAL
 =====
 1851 R062631-495000014692 132.79
 HOLCY LORENZ EST
 S L & I C PB B PGS 63 & 64 E 150 FT OF LOT
 496 LESS S 20 FT ANNEX-INTERLOCAL
 AGREEMENT 4
 SEE TAX ROLL FOR ADDITIONAL LEGAL
 =====
 1852 R062631-750000010313 573.22
 FLORIDA AFFORDABLE HOUSING OF
 SEMINOLE COUNTY
 COLORED QUARTER PB 1 PG 39 LOTS 9-12
 BLK E
 ALSO KNOWN AS: S 1/2 OF THE FOLLOWING:
 S 20
 SEE TAX ROLL FOR ADDITIONAL LEGAL
 =====
 1853 R062631-750000010314 379.49
 FLORIDA AFFORDABLE HOUSING OF
 SEMINOLE COUNTY
 COLORED QUARTER PB 1 PG 39 LOTS 5-8
 BLK E
 ALSO KNOWN AS: N 1/2 OF THE FOLLOWING:
 S 200
 SEE TAX ROLL FOR ADDITIONAL LEGAL
 =====
 1854 R062632-259800011000 710.67
 CALDERON BAUDILIO
 BAY LAKE RANCH UNIT II PB 2 PG 293-295
 LOT 100
 =====
 1855 R062632-259800011580 HX 4,099.81
 CARR ROBERT J
 BAY LAKE RANCH UNIT II PB 2 PG 293-295
 LOT 158
 =====
 1856 R062632-259800012020 561.16
 CHRISTOPHER J
 BAY LAKE RANCH UNIT II PB 2 PG 293-295
 LOT 202
 =====
 1857 R062632-259800012030 HX 1,857.43
 MCNIELL STEPHEN G
 BAY LAKE RANCH UNIT II PB 2 PG 293-295
 LOT 203
 =====
 1858 R062731-304900010150 824.82
 GUERRA PATROCINIO
 E M ESTATES PB 6 PG 116 LOT 15
 =====
 1859 R062731-495000010190 813.44
 MATHEWY TINA
 SLIC PB B PG 32 LOT 19 LESS BEG AT NW
 COR OF
 LOT 19, E 642.57 FT TO W/L OF TUCKER AVE,
 S 1
 SEE TAX ROLL FOR ADDITIONAL LEGAL
 =====
 1860 R062731-495000010195 HX 1,019.03
 MATHEWY TINA
 SLIC PB B PG 32 A PORTION OF LOT 19: BEG AT
 NW COR OF LOT 19, E 642.57 FT TO W/L OF
 TUCKE
 SEE TAX ROLL FOR ADDITIONAL LEGAL
 =====
 1861 R062731-495000010250 HX 762.90
 BRITNEY JOSEPH
 SLIC PB B PG 32 S 1/2 OF LOT 25
 =====
 1862 R062731-495000010375 2,289.05
 NAZARIO LAND HOLDINGS INC
 SL & IC PB B PG 36 N 165 FT LOT 37 LESS
 E 12
 1/2 FT FOR RW
 =====
 1863 R062731-495000010620 HX 1,748.00
 PATTEN TODD
 SL & IC LOT 62 LESS RD R/W SUBJECT TO
 EASEMENT OF RECORD
 =====
 1864 R062731-495000011025 2,572.33
 CHISHOLM JOSEPH
 SL & IC N 1/2 OF LOT 102
 =====
 1865 R062731-495000011081 1,764.84
 CLEMENTS KARL
 S L & I C PB B PG 32 S 1/2 LOT 108
 =====
 1866 R063033-000000100000 147.12
 BLIE WATER INC
 ALL LESS E 910 FT
 =====
 1867 R063132-000000200000 2,932.17
 HYATT CITRUS LLC
 BEG AT SW COR OF SEC. N 1926.12 FT, N
 23 DEG
 E 1066.84 FT, S 72 DEG E 1331.58 FT, S 68
 DEG
 SEE TAX ROLL FOR ADDITIONAL LEGAL
 =====
 1868 R072527-000000150000 145.00
 JAUBERT PAUL
 N 1/2 OF SW 1/4 OF SW 1/4 OF SW 1/4 OF
 NE 1/4
 LOTS W 30 FT FOR RD R/W AKA TRACT 22A
 LAKE DA
 SEE TAX ROLL FOR ADDITIONAL LEGAL
 =====
 1869 R072527-000000220000 75.34
 RUIZ DE INIGUEZ ENA
 S 1/4 OF E 1/2 OF W 1/2 OF N 1/2 OF S 1/2 OF
 SW 1/4 OF NE 1/4
 =====
 1870 R072527-000000230000 109.29
 PIMENTA LUIS INIQUEZ
 S 1/2 OF W 1/4 OF W 1/2 OF N 1/2 OF S 1/2 OF
 SW 1/4 OF NE 1/4
 =====
 1871 R072527-000000640000 115.92
 MOORE KEITH
 W 1/2 OF NW 1/4 OF SE 1/4 OF SE 1/4 OF SE
 1/4
 =====
 1872 R072527-000000650000 115.92
 JENKINS JOSEPH B
 E 1/2 OF SE 1/4 OF SW 1/4 OF SE 1/4 OF SE
 1/4
 =====
 1873 R072527-312300391010 2,192.70
 2012 TIMESHARES INVESTMENTS GROUP INC
 BAHAMA BAY II A CONDO PH 39 OR 3604/2522
 UNIT
 39101
 =====
 1874 R072527-312300391020 2,134.46
 G&N REAL STATE CORP INC
 BAHAMA BAY II A CONDO PH 39 OR 3604/2522
 UNIT
 39102
 =====
 1875 R072527-312300391030 2,134.46
 CAPTAIN BRETT LIMITED
 BAHAMA BAY II A CONDO PH 39 OR 3604/2522
 UNIT
 39103
 =====
 1876 R072527-312300391040 2,192.70
 2012 TIMESHARES INVESTMENTS GROUP INC
 BAHAMA BAY II A CONDO PH 39 OR 3604/2522
 UNIT
 39104
 =====
 1877 R072527-312300392010 2,106.95
 PAUTA JONATHAN
 BAHAMA BAY II A CONDO PH 39 OR 3604/2522
 UNIT
 39201
 =====
 1878 R072527-312300392020 2,134.46
 SERENA REAL ESTATE CAPITAL INC
 BAHAMA BAY II A CONDO PH 39 OR 3604/2522
 UNIT
 39202
 =====
 1879 R072527-312300392040 2,106.95
 G&N REAL STATE CORP INC
 BAHAMA BAY II A CONDO PH 39 OR 3604/2522
 UNIT
 39301
 =====
 1881 R072527-312300393020 2,347.99
 2012 TIMESHARES INVESTMENTS GROUP INC
 BAHAMA BAY II A CONDO PH 39 OR 3604/2522
 UNIT
 39302

BAHAMA BAY II A CONDO PH 39 OR 3604/2522
 UNIT
 39302
 =====
 1882 R072527-312400411010 1,873.35
 SERENA REAL ESTATE CAPITAL INC
 BAHAMA BAY II A CONDO PH 41 CB 12 PG
 55 OR
 3604/2714 UNIT 41101
 =====
 1883 R072527-312400411020 1,834.20
 GREENGATE EXCHANGE LLC
 BAHAMA BAY II A CONDO PH 41 CB 12 PG
 55 OR
 3604/2714 UNIT 41102
 =====
 1884 R072527-312400411040 1,834.20
 SERENA REAL ESTATE CAPITAL INC
 BAHAMA BAY II A CONDO PH 41 CB 12 PG
 55 OR
 3604/2714 UNIT 41104
 =====
 1885 R072527-312400411050 1,834.20
 LAND TRUST 35400
 BAHAMA BAY II A CONDO PH 41 CB 12 PG
 55 OR
 3604/2714 UNIT 41105
 =====
 1887 R072527-312400412030 1,834.20
 FLORIDA R E INVESTMENTS GROUP LLC
 BAHAMA BAY II A CONDO PH 41 CB 12 PG
 55 OR
 3604/2714 UNIT 41203
 =====
 1888 R072527-312400412040 1,834.20
 FLORIDA R E INVESTMENTS GROUP LLC
 BAHAMA BAY II A CONDO PH 41 CB 12 PG
 55 OR
 3604/2714 UNIT 41204
 =====
 1889 R072527-312400412050 1,834.20
 FOORD DIANE
 BAHAMA BAY II A CONDO PH 41 CB 12 PG
 55 OR
 3604/2714 UNIT 41205
 =====
 1890 R072527-312400412060 1,813.61
 LAND TRUST 35600
 BAHAMA BAY II A CONDO PH 41 CB 12 PG
 55 OR
 3604/2714 UNIT 41206
 =====
 1891 R072527-312400413010 1,981.18
 2010 TIMESHARES INVESTMENTS GROUP INC
 BAHAMA BAY II A CONDO PH 41 CB 12 PG
 55 OR
 3604/2714 UNIT 41301
 =====
 1892 R072527-312400413030 1,900.64
 ICM GREEN BUILDERS
 BAHAMA BAY II A CONDO PH 41 CB 12 PG
 55 OR
 3604/2714 UNIT 41303
 =====
 1893 R072527-312400413040 1,981.18
 LAND TRUST 35400
 BAHAMA BAY II A CONDO PH 41 CB 12 PG
 55 OR
 3604/2714 UNIT 41304
 =====
 1894 R072527-312500421010 1,880.92
 IL DANTE LLC
 BAHAMA BAY II A CONDO PH 42 CB 12 PG
 91-95 OR
 3614/392 UNIT 42101
 =====
 1895 R072527-312500421030 1,841.09
 TZURISHADAN LLC
 BAHAMA BAY II A CONDO PH 42 CB 12 PG
 91-95 OR
 3614/392 UNIT 42103
 =====
 1896 R072527-312500421040 2,192.70
 PITZELY MELISSA BENSY
 BAHAMA BAY II A CONDO PH 42 CB 12 PG
 91-95 OR
 3614/392 UNIT 42104
 =====
 1897 R072527-312500422040 1,821.15
 WESTIX RESORT LLC
 BAHAMA BAY II A CONDO PH 42 CB 12 PG
 91-95 OR
 3614/392 UNIT 42204
 =====
 1898 R072527-312600431020 1,409.69
 FLORIDA R E INVESTMENTS GROUP LLC
 BAHAMA BAY II A CONDO PH 43 CB 12 PG
 86-90 OR
 3614/377 UNIT 43102
 =====
 1899 R072527-312600431030 1,409.69
 GREENGATE EXCHANGE LLC
 BAHAMA BAY II A CONDO PH 43 CB 12 PG
 86-90 OR
 3614/377 UNIT 43103
 =====
 1900 R072527-312600431040 1,409.69
 LCMC LLC
 BAHAMA BAY II A CONDO PH 43 CB 12 PG
 86-90 OR
 3614/377 UNIT 43104
 =====
 1901 R072527-312600431050 1,409.69
 GREENGATE EXCHANGE LLC
 BAHAMA BAY II A CONDO PH 43 CB 12 PG
 86-90 OR
 3614/377 UNIT 43105
 =====
 1902 R072527-312600431060 1,424.26
 LAND TRUST 35400
 BAHAMA BAY II A CONDO PH 43 CB 12 PG
 86-90 OR
 3614/377 UNIT 43106
 =====
 1903 R072527-312600432010 1,403.22
 GREENGATE EXCHANGE LLC
 BAHAMA BAY II A CONDO PH 43 CB 12 PG
 86-90 OR
 3614/377 UNIT 43201
 =====
 1904 R072527-312600432020 1,409.69
 GREENGATE EXCHANGE LLC
 BAHAMA BAY II A CONDO PH 43 CB 12 PG
 86-90 OR
 3614/377 UNIT 43202
 =====
 1906 R072527-312600433010 1,463.07
 LAND TRUST 35600
 BAHAMA BAY II A CONDO PH 43 CB 12 PG
 86-90 OR
 3614/377 UNIT 43301
 =====
 1907 R072527-312700441010 1,873.35
 LAND TRUST 35400
 BAHAMA BAY II A CONDO PH 44 CB 12 PG
 97 OR
 3612/91 UNIT 44101
 =====
 1908 R072527-312700441030 1,834.20
 IL DANTE LLC
 BAHAMA BAY II A CONDO PH 44 CB 12 PG
 69-73 OR
 3612/91 UNIT 44103
 =====
 1909 R072527-312800451010 1,873.35
 LAND TRUST 35500
 BAHAMA BAY II A CONDO PH 45 CB 12 PG
 64-68 OR
 3612/52 UNIT 45101
 =====
 1910 R072527-312800453010 2,335.07
 VERTROU MARKET LLC
 BAHAMA BAY II A CONDO PH 45 CB 12 PG
 64-68 OR
 3612/52 UNIT 45301
 =====
 1911 R072527-313500461040 1,841.09
 LAND TRUST 35600
 BAHAMA BAY II A CONDO PH 46 CB 12 PG
 97 OR
 3623/1463 UNIT 46104
 =====
 1912 R072527-313500461060 1,880.92
 2010 TIMESHARES INVESTMENTS GROUP INC
 BAHAMA BAY II A CONDO PH 46 CB 12 PG
 97 OR
 3623/1463 UNIT 46106
 =====
 1913 R072527-313500462010 1,821.15
 SERENA REAL ESTATE CAPITAL INC
 BAHAMA BAY II A CONDO PH 46 CB 12 PG
 97 OR
 3623/1463 UNIT 46201
 =====
 1914 R072527-313500462020 1,841.09
 YAQUELY LLC
 BAHAMA BAY II A CONDO PH 46 CB 12 PG
 97 OR
 3623/1463 UNIT 46202
 =====
 1915 R072527-313500462030 1,841.09
 LAMBERT-AIKHONBARE NEHIKHARE
 BAHAMA BAY II A CONDO PH 46 CB 12 PG
 97 OR
 3623/1463 UNIT 46203
 =====
 1916 R072527-313500462040 2,134.46
 LAND TRUST 35600
 BAHAMA BAY II A CONDO PH 46 CB 12 PG
 97 OR
 3623/1463 UNIT 46204
 =====
 1917 R072527-313500462050 1,841.09
 LEONERA INVEST LLC
 BAHAMA BAY II A CONDO PH 46 CB 12 PG
 97 OR
 3623/1463 UNIT 46205
 =====
 1918 R072527-313500462060 1,821.15
 SERENA REAL ESTATE CAPITAL INC
 BAHAMA BAY II A CONDO PH 46 CB 12 PG
 97 OR
 3623/1463 UNIT 46206

OR
 3623/1463 UNIT 46206
 =====
 1919 R072527-313500463020 1,841.09
 GREENGATE EXCHANGE LLC
 BAHAMA BAY II A CONDO PH 46 CB 12 PG
 97 OR
 3623/1463 UNIT 46302
 =====
 1920 R072527-313500463030 1,841.09
 KNIGHT SIMON JAMES
 BAHAMA BAY II A CONDO PH 46 CB 12 PG
 97 OR
 3623/1463 UNIT 46303
 =====
 1921 R072527-315500401020 1,409.69
 FLORIDA RE INVESTMENTS GROUP LLC
 BAHAMA BAY II A CONDO PH 40 CB 12 PG
 151 OR
 3698/698 UNIT 40102
 =====
 1922 R072527-315500401030 1,409.69
 FOXTR0T INVESTMENTS LLC
 BAHAMA BAY II A CONDO PH 40 CB 12 PG
 151 OR
 3698/698 UNIT 40103
 =====
 1923 R072527-315500401040 1,424.26
 GREENGATE EXCHANGE LLC
 BAHAMA BAY II A CONDO PH 40 CB 12 PG
 151 OR
 3698/698 UNIT 40104
 =====
 1924 R072527-315500402020 1,409.69
 FLORIDA R E INVESTMENTS GROUP LLC
 BAHAMA BAY II A CONDO PH 40 CB 12 PG
 151 OR
 3698/698 UNIT 40202
 =====
 1925 R072527-315500402040 1,403.22
 OKECH ROBERT
 BAHAMA BAY II A CONDO PH 40 CB 12 PG
 151 OR
 3698/698 UNIT 40204
 =====
 1926 R072527-315500403010 1,406.47
 COUNTRY WALK LANE LLC
 BAHAMA BAY II A CONDO PH 40 CB 12 PG
 151 OR
 3698/698 UNIT 40301
 =====
 1927 R072527-315500403020 1,463.07
 2012 TIMESHARES INVESTMENTS GROUP INC
 BAHAMA BAY II A CONDO PH 40 CB 12 PG
 151 OR
 3698/698 UNIT 40302
 =====
 1928 R072527-315700471010 2,259.03
 LIZARD GLOBAL INVESTMENTS LTD
 BAHAMA BAY II A CONDOMINIUM PH 47 CB
 12 PG
 162 OR 3607/1490 UNIT 47101
 =====
 1929 R072527-315700471020 2,197.54
 ARIAS WILBERTH FABIAN
 BAHAMA BAY II A CONDOMINIUM PH 47 CB
 12 PG
 162 OR 3607/1490 UNIT 47102
 =====
 1930 R072527-315700471030 2,197.54
 LAND TRUST NO 35700
 BAHAMA BAY II A CONDOMINIUM PH 47 CB
 12 PG
 162 OR 3607/1490 UNIT 47103
 =====
 1931 R072527-315700471050 2,197.54
 LAND TRUST NO 35800
 BAHAMA BAY II A CONDOMINIUM PH 47 CB
 12 PG
 162 OR 3607/1490 UNIT 47105
 =====
 1932 R072527-315700471060 2,259.03
 SERENA REAL ESTATE CAPITAL INC
 BAHAMA BAY II A CONDOMINIUM PH 47 CB
 12 PG
 162 OR 3607/1490 UNIT 47106
 =====
 1933 R072527-315700472040 2,197.54
 GREENGATE EXCHANGE LLC
 BAHAMA BAY II A CONDOMINIUM PH 47 CB
 12 PG
 162 OR 3607/1490 UNIT 47204
 =====
 1934 R072527-315700473010 2,425.65
 SERENA REAL ESTATE CAPITAL INC
 BAHAMA BAY II A CONDOMINIUM PH 47 CB
 12 PG
 162 OR 3607/1490 UNIT 47301
 =====
 1935 R072527-315700473040 2,425.65
 2012 TIMESHARES INVESTMENTS GROUP INC
 BAHAMA BAY II A CONDOMINIUM PH 47 CB
 12 PG
 162 OR 3607/1490 UNIT 47304
 =====
 1936 R072527-316700481020 2,197.54
 GREENGATE EXCHANGE LLC
 BAHAMA BAY II A CONDOMINIUM PH 48 CB
 12 PG
 167 OR 3706/1503 UNIT 48102
 =====
 1937 R072527-316700481020 2,197.54
 GREENGATE EXCHANGE LLC
 BAHAMA BAY II A CONDOMINIUM PH 48 CB
 12 PG
 167 OR 3706/1503 UNIT 48102
 =====
 1938 R072527-316700481050 2,197.54
 GREENGATE EXCHANGE LLC
 BAHAMA BAY II A CONDOMINIUM PH 48 CB
 12 PG
 167 OR 3706/1503 UNIT 48105
 =====
 1939 R072527-316700481060 2,259.03
 MG INVESTMENTS USA LLC
 BAHAMA BAY II A CONDOMINIUM PH 48 CB
 12 PG
 167 OR 3706/1503 UNIT 48106
 =====
 1940 R072527-316700482060 2,155.47
 WESTIX RESORT LLC
 BAHAMA BAY II A CONDOMINIUM PH 48 CB
 12 PG
 167 OR 3706/1503 UNIT 48206
 =====
 1941 R072527-316700483020 2,197.54
 AUSTIN TEAM LLC
 BAHAMA BAY II A CONDOMINIUM PH 48 CB
 12 PG
 167 OR 3706/1503 UNIT 48302
 =====
 1942 R072527-316800491010 2,259.03
 BIRMINGHAM LLC
 BAHAMA BAY II A CONDOMINIUM PH 49 CB
 12 PG
 172 OR 3706/1516 UNIT 49101
 =====
 1943 R072527-316800492030 2,197.54
 GREENGATE EXCHANGE LLC
 BAHAMA BAY II A CONDOMINIUM PH 49 CB
 12 PG
 172 OR 3706/1516 UNIT 49203
 =====
 1944 R072527-316800493020 2,425.65
 AUSTIN TEAM LLC
 BAHAMA BAY II A CONDOMINIUM PH 49 CB
 12 PG
 172 OR 3706/1516 UNIT 49302
 =====
 1945 R072527-334300521010 2,259.03
 FLORIDA R E INVESTMENTS GROUP LLC
 BAHAMA BAY II A CONDO PH 52 CB 13 PG
 135 OR
 4748/1754 UNIT 52101
 =====
 1946 R072527-334300521030 2,197.54
 GREENGATE EXCHANGE LLC
 BAHAMA BAY II A CONDO PH 52 CB 13 PG
 135 OR
 4748/1754 UNIT 52103
 =====
 1947 R072527-334300522040 2,197.54
 AUBURN TEAM LLC
 BAHAMA BAY II A CONDO PH 52 CB 13 PG
 135 OR
 4748/1754 UNIT 52204
 =====
 1948 R072527-334300522060 2,166.81
 FLORIDA R E INVESTMENTS GROUP LLC
 BAHAMA BAY II A CONDO PH 52 CB 13 PG
 135 OR
 4748/1754 UNIT 52206
 =====
 1949 R072527-334400531050 2,197.54
 UNITED HEALTH OPTIONS LLC
 BAHAMA BAY II A CONDO PH 53 CB 13 PG
 135 OR
 4748/1754 UNIT 53105
 =====
 1950 R072527-3344005330030 2,197.54
 JIL INVEST LLC
 BAHAMA BAY II A CONDO PH 53 CB 13 PG
 135 OR
 4748/1754 UNIT 53303
 =====
 1951 R072527-3461000100D0 31,099.62
 GOLDEN CAY LLC
 WESTSIDE PH 2 PB 20 PGS 180-182 TRACT D
 FUTURE DEVELOPMENT
 =====
 1952 R072528-278300010160 12,232.87
 KUZAVA FAMILY TRUST
 CELEBRATION VILLAGE UNIT 2 PB 8 PGS
 185-212
 LOT 16 07/25/28
 =====
 1953 R072528-278300010170 10,602.15
 RIVER STREET DREAM PROJECT LLC
 CELEBRATION VILLAGE UNIT 2 PB 8 PGS
 185-212
 LOT 17 07/25/28
 =====
 1954 R072528-278300010220 HX 6,652.46
 Confidential
 CELEBRATION VILLAGE UNIT 2 PB 8 PGS
 185-212
 LOT 22 07/25/28
 =====
 1955 R072528-278300010860 17,167.78
 WARNER LARRY A EST
 CELEBRATION VILLAGE UNIT 2 PB 8 PGS 185-
 212
 LOT 86 07/25/28

=====
 1956 R072528-278300011470 HX 11,335.86
 OLEARY TIMOTHY D
 CELEBRATION VILLAGE UNIT 2 PB 8 PGS
 185-212
 LOT 147 07/25/28
 =====
 1957 R072528-278300012100 7,022.34
 KIRBY STEVEN
 CELEBRATION VILLAGE UNIT 2 PB 8 PGS
 185-212
 LOT 210 08/25/28
 =====
 1958 R072528-278300012310 6,286.27
 DANTE E
 CELEBRATION VILLAGE UNIT 2 PB 8 PG 185-
 212
 LOT 231 08/25/28
 =====
 1959 R072528-278300012840 16,336.23
 ARBOR INVESTMENT LIMITED
 CELEBRATION VILLAGE UNIT 2 PB 8 PG 185-
 212
 LOT 284 08/25/28
 =====
 1960 R072528-278500011360 HX 4,112.28
 GOURGUES DAVID E
 REPLAT NO 2 OF CELEBRATION VILLAGE
 UNIT 2 PB
 9 23/31E LOT 136
 =====
 1961 R072528-279400010140 7,050.60
 SZALAI BALAZS
 CELEBRATION LAKE EVALYN PB 9 PG 114-
 119 LOT
 14
 =====
 1962 R072528-279400010280 7,351.49
 METAMORA REALTY ADVISORS LLC
 CELEBRATION LAKE EVALYN PB 9 PG 114-

BUENAVENTURA LAKES UNIT 1 PB 2 PG 110 A PORTION OF TRACT Q COM AT NE COR S 125.50 FT, SEE TAX ROLL FOR ADDITIONAL LEGAL	2067 R072530-2675000R0060	1,423.97
ARAYA ANTONDA BUENAVENTURA LAKES UNIT 1 PB 2 PG 110-113 A PORTION OF TRACT R: COM AT NW COR, S 56 DEG E SEE TAX ROLL FOR ADDITIONAL LEGAL	2069 R072530-2675000R0090	706.87
GONZALEZ-DAVILA CARMEN N BUENAVENTURA LAKES UNIT 1 PB 2 PG 110 A PORTION OF TRACT R COM AT NW COR, S 56 DEG E SEE TAX ROLL FOR ADDITIONAL LEGAL	2069 R072530-2675000R0020	1,555.48
EQUUISTE CREATIONS LLC BUENAVENTURA LAKES UNIT 1 PB 2 PG 110-113 A PORTION OF TRACT R: COM AT SE COR, N 63 DEG W SEE TAX ROLL FOR ADDITIONAL LEGAL	2070 R072530-2675000R0030	1,334.45
SOL Y MAR PROPERTIES INC BUENAVENTURA LAKES UNIT 1 PB 2 PG 110 A PORTION OF TRACT R: COM AT NW COR, S 56 DEG E SEE TAX ROLL FOR ADDITIONAL LEGAL	2071 R072530-2675000R0010	5,655.42
MICHAEL CORRAU CORP BUENAVENTURA LAKES UNIT 1 PB 2 PG 110 TRACT U: BEG NWLY COR & POC, RAD 570 FT, NELLY ALONG SEE TAX ROLL FOR ADDITIONAL LEGAL	2072 R072530-2675000R0050	5,378.81
MAURICE LENINE BUENAVENTURA LAKES UNIT 1 PB 2 PG 110-113 TRACT V COM AT NW COR OF LOT V, S 43 DEG W 14 SEE TAX ROLL FOR ADDITIONAL LEGAL	2073 R072530-2675000R0010	5,653.57
SACULA ENTERPRISES INC BUENAVENTURA LAKES UNIT 1 PB 2 PG 110, BEG SWLY COR TRACT W, N 37 DEG E 125 FT, S 49 DEG SEE TAX ROLL FOR ADDITIONAL LEGAL	2074 R072530-2676000R00160	1,033.84
FLORES SONIA EST BUENAVENTURA LAKES UNIT 2 PB 2 PG 114-120 BLK 3 LOT 16 7/25/30	2075 R072530-2676000R0050	1,822.64
HOMES LLC BUENAVENTURA LAKES UNIT 2 PB 2 PG 114 120 BLK 7 LOT 5 7/25/30	2076 R072530-2676000R0020	2,308.35
CAROLYN FRANCES MARTINEZ FAMILY REV TRUST BUENAVENTURA LAKES UNIT 2 PB 2 PG 114 120 BLK 7 LOT 20 7/25/30	2077 R072530-2676000R0070	2,331.04
GUERRA ALBARA BUENAVENTURA LAKES UNIT 2 PB 2 PG 114-120 BLK 9 LOT 7 7/25/30	2078 R072530-2676000R00140	2,931.18
FERNANDEZ EDUARDO BUENAVENTURA LAKES UNIT 2 PB 2 PG 114 120 BLK 9 LOT 14 7/25/30	2079 R072530-267600120010	2,913.93
SINGH SATESH N BUENAVENTURA LAKES UNIT 2 PB 2 PG 114 120 7/25/30 BLK 12 LOT 1	2080 R072530-267600120070	2,722.50
LIBERTY GARDEN TRUST BUENAVENTURA LAKES UNIT 2 PB 2 PG 114 120 7/25/30 BLK 12 LOT 7	2081 R072530-267600130020	954.03
PALOMARES ILLUMINADA BUENAVENTURA LAKES UNIT 2 PB 2 PG 114 120 BLK 13 LOT 2 7-25-30	2082 R072530-267600130130	2,973.25
GUERRA ALVARO BUENAVENTURA LAKES UNIT 2 PB 2 PG 114 120 BLK 13 LOT 7 2-25-30	2083 R072530-267600130150	2,194.24
CARBALLO DANIEL R BUENAVENTURA LAKES UNIT 2 PB 2 PG 114 120 BLK 13 LOT 15 7-25-30	2084 R072530-267600130220	1,107.00
PERTUZ ANTONIO BUENAVENTURA LAKES UNIT 2 PB 2 PGS 114-120 BLK 13 LOT 22 7/25/30	2085 R072530-267600150050	2,031.60
GRASSO JOSEPH SALVATORE BUENAVENTURA LAKES UNIT 2 PB 2 PG 114-120 BLK 15 LOT 5 6/25/30	2086 R072530-267600150130	2,408.23
SEWNARINE SATDEO BUENAVENTURA LAKES UNIT 2 PB 2 PG 114-120 BLK 15 LOT 13 6/25/30	2087 R072530-267600150401	71.20
REAL ESTATE CORP OF FLA NV BUENAVENTURA LAKES UNIT 2 PB 2 PG 114-120 BLK 15 LOT 13 7/25/30	2088 R072530-267600170090	2,488.68
MARSH CYNTHIA BUENAVENTURA LAKES UNIT 2 PB 2 PG 114 120 6/25/30 BLK 17 LOT 9	2089 R072530-267600170120	2,214.72
CHAMBERS RICHARD BUENAVENTURA LAKES UNIT 2 PB 2 PG 114 120 6/25/30 BLK 17 LOT 12	2090 R072530-267600170230	717.61
CHAMBERGER JUDITH BUENAVENTURA LAKES UNIT 2 PB 2 PG 114 120 6/25/30 BLK 17 LOT 23	2091 R072530-267600180130	2,617.33
LARA ANGELICA BUENAVENTURA LAKES UNIT 2 PB 2 PG 114 120 BLK 18 LOT 13 6/25/30	2092 R072530-267600200020	2,392.47
TAYLOR FRANKLIN G BUENAVENTURA LAKES UNIT 2 PB 2 PG 114-120 BLK 20 LOT 6 6/25/30	2093 R072530-267600201130	2,318.02
GUEVARA CARLOS E BUENAVENTURA LAKES UNIT 2 PB 2 PG 114 120 6/25/30 BLK 21 LOT 13	2094 R072530-267600240020	2,076.19
CRAWFORD WILLIS H III BUENAVENTURA LAKES UNIT 2 PB 2 PG 114 120 6/25/30 BLK 24 LOT 2	2095 R072530-267600280050	2,641.62
DYER DOROTHY V BUENAVENTURA LAKES UNIT 2 PB 2 PG 114 120 6/25/30 BLK 28 LOT 5	2096 R072530-267600290030	2,336.23
ORTIZ ALBA DINA BUENAVENTURA LAKES UNIT 2 PB 2 PG 114 120 6-25-30 BLK 29 LOT 3	2097 R072530-267600300040	1,062.68
APARICIO-ST BERNARD MYLYN BUENAVENTURA LAKES UNIT 2 PB 2 PG 114 120 7/25/30 BLK 30 LOT 4	2098 R072530-267600370090	2,955.55
PATEL BHARATI B BUENAVENTURA LAKES UNIT 2 PB 2 PG 114-120 BLK 37 LOT 9 7/25/30	2099 R072530-267700440450	2,541.31
MILLARD HAROLD E EST BUENAVENTURA LAKES UNIT 3 PB 2 PG 124 133 7/25/30 BLK 44 LOT 45	2100 R072530-267700441130	2,846.28
SAHANK RAY BUENAVENTURA LAKES UNIT 3 PB 2 PG 124-133 BLK 44 LOT 113 12/25/29	2101 R072530-267700450070	945.49

CACERES MANUELITA BUENAVENTURA LAKES UNIT 3 PB 2 PG 124 133 7/25/30 BLK 45 LOT 7	2102 R072530-267700470020	2,217.35
BUENAVENTURA LAKES UNIT 3 PB 2 PG 124 133 7/25/30 BLK 47 LOT 2	2103 R072530-267700470130	1,030.56
WHITE FARON T BUENAVENTURA LAKES UNIT 3 PB 2 PG 124 133 7/25/30 BLK 47 LOT 13	2104 R072530-267700470140	1,091.54
WIGGINS GWENDOLYN BUENAVENTURA LAKES UNIT 3 PB 2 PG 124 133 7/25/30 BLK 47 LOT 14	2105 R072530-267700480070	631.66
PRESCOTT GEORGE B BUENAVENTURA LAKES UNIT 3 PB 2 PG 124 133 7/25/30 BLK 48 LOT 7	2106 R072530-267700480250	2,228.79
MANCINO PETER BUENAVENTURA LAKES UNIT 3 PB 2 PG 124 133 7/25/30 BLK 48 LOT 25	2107 R072530-267700510050	542.30
CABODELARIO RAFAEL MARTINEZ EST BUENAVENTURA LAKES UNIT 3 PB 2 PG 124 133 7/25/30 BLK 51 LOT 5	2108 R072530-267700530220	2,410.93
SILVERIO AMALFI BUENAVENTURA LAKES UNIT 3 PB 2 PG 124 133 7/25/30 BLK 53 LOT 22	2109 R072530-267700550070	2,632.80
SIERRA WILLIAM BUENAVENTURA LAKES UNIT 3 PB 2 PG 124 133 7/25/30 BLK 55 LOT 7	2110 R072530-267700580070	2,477.25
RUIZ LEDYS BUENAVENTURA LAKES UNIT 3 PB 2 PG 124 133 7/25/30 BLK 58 LOT 7	2111 R072530-267700580200	2,325.29
JIMENEZ NELLY BUENAVENTURA LAKES UNIT 3 PB 2 PG 124 133 7/25/30 BLK 58 LOT 20	2112 R072530-267700600080	2,363.99
ASTACIO LUIS F BUENAVENTURA LAKES UNIT 3 PB 2 PG 124 133 7/25/30 BLK 60 LOT 8	2113 R072530-267700630150	2,753.66
SPINUCCI LISA A BUENAVENTURA LAKES UNIT 3 PB 2 PG 124 133 7/25/30 BLK 63 LOT 15	2114 R072530-267700630230	2,565.63
TALATAINA CHARLIE P BUENAVENTURA LAKES UNIT 3 PB 2 PG 124 133 7/25/30 BLK 63 LOT 23	2115 R072530-267700640190	1,257.21
ROE MARGARET P BUENAVENTURA LAKES UNIT 3 PB 2 PG 124 133 7/25/30 BLK 64 LOT 19	2116 R072530-267700780060	1,086.08
DELGADO CARMEN E R DE BUENAVENTURA LAKES UNIT 3 PB 2 PG 124 133 12/25/29 BLK 78 LOT 6	2117 R072530-267700800140	1,982.42
LOY LINDA E KLAPPER BUENAVENTURA LAKES UNIT 3 PB 2 PG 124 133 12/25/29 BLK 80 LOT 14	2118 R072530-267700820160	1,012.00
LOPEZ-CID DAISY BUENAVENTURA LAKES UNIT 3 PB 2 PG 124 133 12/25/29 BLK 82 LOT 16	2119 R072530-267700840010	241.63
REEDY AMARYLLIS H BUENAVENTURA LAKES UNIT 3 PB 2 PG 124 133 7/25/30 BLK 84 LOT 1	2120 R072530-267700860010	1,139.90
CAPLES SANDRA JEAN BUENAVENTURA LAKES UNIT 3 PB 2 PG 124 133 7/25/30 BLK 86 LOT 1	2121 R072530-267700860170	851.89
DVAL ROBERT EST BUENAVENTURA LAKES UNIT 3 PB 2 PG 124 133 7/25/30 BLK 86 LOT 17	2122 R072530-267700890080	2,743.53
ALVAREZ NORIS BUENAVENTURA LAKES UNIT 3 PB 2 PG 124 133 7-25-30 BLK 89 LOT 8	2123 R072530-267700890100	2,134.06
ALMONTE JUAN B BUENAVENTURA LAKES UNIT 3 PB 2 PG 124 133 7/25/30 BLK 89 LOT 10	2124 R072530-267700900110	1,080.63
DALY JO ANN BUENAVENTURA LAKES UNIT 3 PB 2 PG 124 133 12/25/29 BLK 90 LOT 11	2125 R072530-267700900150	1,502.86
MILLAN TERESA I BUENAVENTURA LAKES UNIT 3 PB 2 PG 124 133 12/25/29 BLK 90 LOT 15	2126 R072530-267700900200	2,716.03
WILLIAMSON MARK D TR BUENAVENTURA LAKES UNIT 3 PB 2 PG 124 133 12/25/29 BLK 90 LOT 20	2127 R072530-267700910020	2,003.83
LOY ELIZABETH BUENAVENTURA LAKES UNIT 3 PB 2 PG 124 133 12/25/29 BLK 91 LOT 2	2128 R072530-267700930120	2,557.48
VELILLA-ROSARIO YVONNE BUENAVENTURA LAKES UNIT 3 PB 2 PG 124 133 12/25/29 BLK 93 LOT 12	2129 R072530-267700950270	1,651.70
ALBANESE ELIZABETH M BUENAVENTURA LAKES UNIT 3 PB 2 PG 124 133 12/25/29 BLK 95 LOT 7	2130 R072530-267700960190	1,026.80
ANDINO EDUARDO BUENAVENTURA LAKES UNIT 3 PB 2 PG 124 133 12/25/29 BLK 96 LOT 19	2131 R072530-267701010140	1,925.95
BENCOSME JESUS BUENAVENTURA LAKES UNIT 3 PB 2 PG 124 133 12/25/29 BLK 101 LOT 14	2132 R072530-267701010150	2,037.10
DAVISON CATHY A EST BUENAVENTURA LAKES UNIT 3 PB 2 PG 124 133 12/25/29 BLK 101 LOT 15	2133 R072530-267701010200	2,311.59
VILORIA HERNANDO E EST BUENAVENTURA LAKES UNIT 3 PB 2 PG 124 133 12/25/29 BLK 101 LOT 20	2134 R072530-267701040100	824.81
LEVINE AIDA BUENAVENTURA LAKES UNIT 3 PB 2 PG 124 133 12/25/29 BLK 104 LOT 10	2135 R072530-267701040160	853.67
BENITTEZ MARIA T BUENAVENTURA LAKES UNIT 3 PB 2 PG 124 133 12/25/29 BLK 104 LOT 16	2136 R072530-267701040200	3,325.42
MADEDE MANBODE EST BUENAVENTURA LAKES UNIT 3 PB 2 PG 124 133 12/25/29 BLK 104 LOT 20	2137 R072530-267701070180	1,103.24
CASON MARY LEE BUENAVENTURA LAKES UNIT 3 PB 2 PG 124 133 12/25/29 BLK 107 LOT 18	2138 R072530-267701080260	2,738.23
MENICUOS DE REDONDO SANDRA		

ALTAGRACIA BUENAVENTURA LAKES UNIT 3 PB 2 PG 124 133 12/25/29 BLK 108 LOT 26	2139 R072530-26770110100	1,102.95
BUENAVENTURA LAKES UNIT 3 PB 2 PG 124 133 12/25/29 BLK 111 LOT 10	2140 R072530-267901780150	2,616.68
JTF PARTNERSHIP INVESTMENT GROUP LLP BUENAVENTURA LAKES UNIT 11 2ND ADDITION PB 4 PG 88 BLK 178 LOT 15	2141 R072530-267901800010	2,215.56
TOLEDO ISMAEL BUENAVENTURA LAKES UNIT 11 2ND ADDITION PB 4 PG 87 LOT 1	2142 R072530-267901800230	2,543.36
RIVERA VICTOR M BUENAVENTURA LAKES UNIT 11 2ND ADDITION PB 4 PG 88 BLK 180 LOT 23	2143 R072530-267901810290	3,088.75
MAYURI DANTE BUENAVENTURA LAKES UNIT 11 2ND ADDITION PB 4 PG 88 BLK 181 LOT 29	2144 R072530-268100010110	2,881.04
BUENAVENTURA LAKES UNIT 11 1ST ADDITION PB 2 PG 219 LOT 11	2145 R072530-268100010310	1,083.75
LINANE WILLIAM J BUENAVENTURA LAKES UNIT 3 1ST ADDITION PB 2 PG 219 LOT 31	2146 R072530-268100010570	2,514.44
SAMMS ANTHONY BUENAVENTURA LAKES UNIT 3 2ND ADDITION PB 2 PG 225 LOT 5	2147 R072530-268300010030	1,051.45
BLACKWELL PATRICIA JEAN BUENAVENTURA LAKES UNIT 3 3RD ADDITION PB 2 PG 243 LOT 3 12/25/29	2148 R072530-268501260120	559.53
GRAPISH CHARLES E BUENAVENTURA LAKES UNIT 6 1ST ADD PB 2 PG 274 12/25/29 BLK 126 LOT 12	2149 R072530-268501260200	2,785.42
RICH CORAZON V BUENAVENTURA LAKES UNIT 6 1ST ADD PB 2 PG 274 12/25/29 BLK 126 LOT 20	2150 R072530-268501260360	1,135.23
MARTINEZ YVETTE BUENAVENTURA LAKES UNIT 6 1ST ADD PB 2 PG 274 12/25/29 BLK 126 LOT 36	2151 R072530-268601290320	1,921.09
FOELL ROBERT W EST BUENAVENTURA LAKES UNIT 7 PB 2 PG 286 BLK 129 LOT 32 12/25/29	2152 R072530-268601300040	1,101.70
PANLAQUE EVELYN BUENAVENTURA LAKES UNIT 7 PB 2 PG 286 BLK 130 LOT 4	2153 R072530-268701310010	1,883.83
CASTIBLANCO SABA EST BUENAVENTURA LAKES UNIT 7 1ST ADDN PB 2 PG 298 BLK 131 LOT 1	2154 R072530-268701340270	1,165.22
RUIZ ROQUEZ GLADYS BUENAVENTURA LAKES UNIT 7 2ND ADDN PB 4 PG 1 BLK 134 LOT 27 12/25/29	2155 R072530-269101520070	176.80
CRUZ TORRES NAIDA M BUENAVENTURA LAKES UNIT 6 2ND ADDITION PB 4 PG 9 BLK 152 LOT 7 12-25-29	2156 R072530-269201550090	2,552.15
BARTHOLOMEW WAYNE BUENAVENTURA LAKES UNIT 6 3RD ADD PB 4 PG 11 12/25/29 BLK 155 LOT 9	2157 R072530-269301560050	2,995.80
PATINO ROSA BUENAVENTURA LAKES UNIT 6 4TH ADDITION PB 4 PG 12 BLK 156 LOT 5	2158 R072530-269301570130	2,098.54
WALKE KRISTINA BUENAVENTURA LAKES UNIT 6 4TH ADDITION PB 4 PG 12 BLK 157 LOT 13	2159 R072530-269301570220	2,058.55
CHAPARRO EDGAR A BUENAVENTURA LAKES UNIT 6 4TH ADDITION PB 4 PG 12 BLK 157 LOT 22	2160 R072530-269401580050	1,117.44
PEREZ MAGDALENA BUENAVENTURA LAKES UNIT 6 5TH ADDITION PB 4 PG 25 BLK 158 LOT 5 12-25-29 & 1-25-29	2161 R072530-269501380170	1,588.59
SPERLING HARVEY J BUENAVENTURA LAKES UNIT 7 4TH ADDITION PB 4 PG 23 BLK 138 LOT 17 12/25/29 & 1/25/29	2162 R072530-269501390070	2,813.10
VICTOR GUY EST BUENAVENTURA LAKES UNIT 7 4TH ADDITION PB 4 PG 23 BLK 139 LOT 7 12/25/29 & 1/25/29	2163 R072530-269501400040	559.53
VELEZ CARLOS A BUENAVENTURA LAKES UNIT 7 4TH ADDITION PB 4 PG 23 BLK 140 LOT 4 12/25/29 & 1/25/29	2164 R072530-269601420190	993.26
ADORNO GARMEN ROSA BUENAVENTURA LAKES UNIT 7 5TH ADDITION PB 4 PG 24 BLK 142 LOT 19 12/25/29 & 1/25/29	2165 R072530-269701480040	2,689.93
YANG MYUNG-HEE BUENAVENTURA LAKES UNIT 7 6TH ADD PB 4 PG 35 BLK 167 LOT 4	2166 R072530-269801620180	1,438.62
CABA RAMON BUENAVENTURA LAKES UNIT 8 PB 4 PG 37 BLK 162 LOT 18	2167 R072530-269801630080	2,433.13
US IMPERIAL GROUP CORP BUENAVENTURA LAKES UNIT 8 PB 4 PG 37 BLK 163 LOT 8	2168 R072530-269801640170	939.03
SANTOS GARCIA ANGEL R BUENAVENTURA LAKES UNIT 8 PB 4 PG 37 BLK 164 LOT 17	2169 R072530-269801660030	2,489.32
POWELL VERNA P BUENAVENTURA LAKES UNIT 8 PB 4 PG 37 BLK 166 LOT 3	2170 R072530-269801650010	2,487.93
POWELL VERNA P BUENAVENTURA LAKES UNIT 8 PB 4 PG 37 BLK 165 LOT 3	2171 R072530-269801650060	2,662.53
GALAN MILAGRO EST BUENAVENTURA LAKES UNIT 8 PB 4 PG 37 BLK 165 LOT 6	2172 R072530-269801660030	2,489.32
POWELL VERNA P BUENAVENTURA LAKES UNIT 8 PB 4 PG 37 BLK 166 LOT 3	2173 R072530-269801680050	2,437.68
CARDENAS ISABEL BUENAVENTURA LAKES UNIT 8 PB 4 PG 37 BLK 166 LOT 5	2174 R072530-269801660120	1,150.33
LAFAYETTE WINIFRED EST BUENAVENTURA LAKES UNIT 8 PB 4 PG 37 BLK 166 LOT 12	2175 R072530-26990160020	2,500.08
CABALLERO MATILDE		

BUENAVENTURA LAKES UNIT 11 PB 4 PG 42 BLK 116 LOT 2	2176 R072530-269901600240	2,983.72
CARO MONICA VIVIANA BUENAVENTURA LAKES UNIT 11 PB 4 PG 42 BLK 116 LOT 24	2177 R072530-270101680040	2,468.88
CLARK MICHAEL BUENAVENTURA LAKES UNIT 8 1ST ADDITION PB 4 PG 47 BLK 168 LOT 4	2178 R072530-270101680290	2,748.00
SAYERS CAMILO BUENAVENTURA LAKES UNIT 8 1ST ADDITION PB 4 PG 47 BLK 168 LOT 29	2179 R072530-270101690030	1,190.18
COVER HEATHER ELIZABETH POWELL BUENAVENTURA LAKES UNIT 8 1ST ADDITION PB 4 PG 47 BLK 168 LOT 3	2180 R072530-270201750190	2,521.03
AMORIM PROPERTIES LLC BUENAVENTURA LAKES UNIT 11 1ST ADD PB 5 PG 52 BLK 175 LOT 19	2181 R072530-270201760170	1,440.00
ARGUELLES LUIS H BUENAVENTURA LAKES UNIT 11 1ST ADD PB 5 PG 52 BLK 176 LOT 17	2182 R072530-270301130050	3,236.95
PATRICK VIDYAWATIE BUENAVENTURA LAKES UNIT 5 SECTION A REPLAT PB 4 PG 97 LOT 5	2183 R072530-270401870120	1,918.53
NICHOLS ANN M EST BUENAVENTURA LAKES UNIT 11 3RD ADD PB 4 PG 158 BLK 187 LOT 12 6/25/30	2184 R072530-270401870140	1,239.82
JOSEPHS PEARL I BUENAVENTURA LAKES UNIT 11 3RD ADD PB 4 PG 158 BLK 187 LOT 14 6/25/30	2185 R072530-270401880060	3,175.47
BUENAVENTURA LAKES UNIT 11 3RD ADD PB 4 PG 158 BLK 188 LOT 6 6/25/30	2186 R072530-270401880070	2,616.87
ASAD SEEME BUENAVENTURA LAKES UNIT 11 3RD ADD PB 4 PG 158 BLK 188 LOT 7 6/25/30		

1/4 OF NE 1/4 =====	VAN DEUSEN PETER & SON SE 1/4 OF NW 1/4 OF SE 1/4 OF SW 1/4 LESS E 1/2 OF SE 1/4 OF NW 1/4 OF SE 1/4 OF SW 1/4 =====	50 =====	PATRICK MICHAEL EST MARINA CLUB ESTATE PB 2 PG 150 LOT 13 =====	2475 082732-000032310010 44.53 RUSSO ANTHONY J N 1/2 OF N 1/2 OF NW 1/4 OF N 1/2 OF SW 1/4 OF NW 1/4 OF SW 1/4 =====	LLC EMERALD ISLAND RESORT PHASE 1 PB 12 PGS 145-150 LOT 31 =====
2299 R072732-000012240060 44.53 SINDONE ROSARIO J W 1/2 OF NE1/4 OF SE1/4 OF NW1/4 OF NW 1/4 OF =====	2345 R072732-000034340000 113.49 LEWIN MARK H S 1/2 OF SW 1/4 OF SE 1/4 OF SW 1/4 =====	2387 R082529-128100010830 HX 2,741.21 KELLEY JEREMY CYPRESS RESERVE PHASE 1 PB 16 PGS 108- 111 LOT 93 =====	2431 R082531-407500010170 HX 1,006.58 MENDOZA CAROL MARINA CLUB ESTATE PB 2 PG 150 LOT 17 =====	2476 R082732-000032310050 44.53 SAWYER JAMES THOMAS S 1/2 OF S 1/2 OF NW 1/4 OF N 1/2 OF SW 1/4 OF NW 1/4 OF SW 1/4 =====	2518 R092527-305100010380 3,391.05 JEYAKANTHAN OPPI AMANY EMERALD ISLAND RESORT PHASE 1 PB 12 PGS 145-150 LOT 38 =====
2300 R072732-000012410000 87.06 DAUGHERTY JAMES D NE 1/4 OF SE 1/4 OF NW 1/4 OF NE 1/4 =====	2346 R072732-000034410000 87.06 JONES C RICHARD NE 1/4 OF SE 1/4 OF SE 1/4 OF SW 1/4 =====	2388 R082529-128200012660 5,947.31 SHAHIN ELMIRA CYPRESS RESERVE PHASE 2 PB 16 PGS 175- 177 LOT 266 =====	2432 R082531-407500010310 1,439.89 RANA NOOR MARINA CLUB ESTATE PB 2 PG 150 LOT 31 =====	2477 R082732-000032310080 44.53 MACDONALD MICHAEL K N 1/2 OF SE 1/4 OF NW 1/4 OF N 1/2 OF SW 1/4 OF NW 1/4 OF SW 1/4 =====	2519 R092527-305100010670 3,704.90 STERLING INFOSYSTEMS INC EMERALD ISLAND RESORT PHASE 1 PB 12 PGS 145-150 LOT 67 =====
2301 R072732-000012440020 60.92 ROGERS CHARLES S N 1/2 OF SW 1/4 OF SE 1/4 OF NW 1/4 OF NE 1/4 =====	2347 R072732-000034420010 60.92 PRINGLE RICHARD E S 1/2 OF NW 1/4 OF SE 1/4 OF SE 1/4 OF SW 1/4 =====	2389 R082529-128200013120 6,562.06 OLLER MARYANNE CYPRESS RESERVE PHASE 2 PB 16 PGS 175- 177 LOT 312 =====	2433 R082531-407500010350 1,344.45 MORALES JOSE IGNACIO MARINA CLUB ESTATE PB 2 PG 150 LOT 35 =====	2478 R082732-000032340010 60.92 FREEMAN MICHAEL S 1/2 OF SW 1/4 OF SW 1/4 OF NW 1/4 OF SW 1/4 =====	2520 R092527-3052000108A0 2,276.65 GHAZALI SHAHLA EMERALD ISLAND RESORT REPLAT PB 13 PG 23-24 UNIT 8A =====
2302 R072732-000013440000 87.06 KROFT CHARLES LEONARD SE 1/4 OF SE 1/4 OF SW 1/4 OF NE 1/4 =====	2348 R072732-000041110030 44.53 LATHAM KATIE M S 1/2 OF S 1/2 OF N 1/2 OF NE 1/4 OF NE 1/4 OF NE 1/4 OF SE 1/4 =====	2390 R082529-128300010220 632.49 ARCEDA DIEGO FERNANDO 4,524.64 CYPRESS RIDGE PB 26 PGS 143-146 LOT 22 =====	2434 R082531-407000010030 1,369.88 STANDARD THOMAS BLAIR JR MARINA CLUB ESTATE ADDN PB 2 PG 229 LOT 3 =====	2479 R082732-000032440010 54.23 GARRIDO ANTHONY SCOTT S 1/2 OF SE 1/4 OF SE 1/4 OF NW 1/4 OF SW 1/4 =====	2521 R092527-3052000114A0 2,343.09 MAPLE BARBARA ANN EMERALD ISLAND RESORT REPLAT PB 13 PG 23-24 UNIT 14A =====
2303 R072732-000014210000 87.06 COMIAN X TAX LIEN FUND LLC NW 1/4 OF NE 1/4 OF SE 1/4 OF NE 1/4 =====	2349 R072732-000041110070 44.53 DUNMYER JESSI S 1/2 OF S 1/2 OF S 1/2 OF NE 1/4 OF NE 1/4 OF NE 1/4 OF SE 1/4 =====	2391 R082529-198600010740 HX 5,942.95 FAIZ RIFFAT PRESERVE AT TAPESTRY PH 1 PB 22 PG 125-131 LOT 74 =====	2435 R082531-426000010120 5,852.24 ASTIK CHAKRA S NARCOOSSEE PB 1 PG 73 LOT 12 =====	2480 R082732-000033140010 50.16 RODRIGUEZ DENNIS A E 1/2 OF SE 1/4 OF NE 1/4 OF SW 1/4 OF SW 1/4 =====	2522 R092527-305300010520 2,362.52 HASTINGS ANDREW JOHN EMERALD ISLAND RESORT PHASE 2 PB 13 PG 109 LOT 52 =====
2304 R072732-000014210000 81.84 WILLIAMS GEO A NE 1/4 OF NW 1/4 OF SE 1/4 OF NE 1/4 =====	2350 R072732-000041120000 45.01 SMITH PATRICK N 1/2 OF NW 1/4 OF NW 1/4 OF NE 1/4 OF NE 1/4 OF SE 1/4 =====	2392 R082529-198700010920 HX 5,821.88 VALDEZ CRYSTAL L PRESERVE AT TAPESTRY PH 2 PB 22 PG 161-162 LOT 92 =====	2436 R082531-426000010130 928.26 FLORIDA STERLING INVEST LTD NARCOOSSEE PB 1 PG 73 FROM NW COR LOT 13, SELY 25 FT & SWLY 15 FT TO POB; SELY 500 1/4 =====	2481 R082732-000033210000 73.73 MERCER FLORENCE B NE 1/4 OF NW 1/4 OF SW 1/4 OF SW 1/4 =====	2523 R092527-305300010800 HX 1,105.17 DANIEL S PAUL EMERALD ISLAND RESORT PHASE 2 PB 13 PG 109 LOT 80 =====
2305 R072732-000014220000 60.92 BROWN ERIC N 1/2 OF NW1/4 OF NW1/4 OF SE1/4 OF NE1/4 =====	2351 R072732-000041120060 44.53 TOTHILL JAMES S 1/2 OF SW 1/4 OF NW 1/4 OF NE 1/4 OF NE 1/4 OF SE 1/4 =====	2393 R082529-198800012170 6,292.45 ALZIR JOSE ADEMAR PRESERVE AT TAPESTRY PH 3 & 4 PB 23 PG 37-40 =====	2437 R082531-426000010280 6,961.19 LAKE NONA PREP LLC NEW MAP OF NARCOOSSEE PB 1 PGS 73 THAT PART COR LOTS 28, 29, 30 LYING E OF HWY 15 LESS COR =====	2482 R082732-000033220000 73.73 BROWN ERIC N 1/2 OF NW 1/4 OF SW 1/4 OF SW 1/4 =====	2524 R092527-305300011260 2,365.75 RUIZ GABRIEL EMERALD ISLAND RESORT PHASE 2 PB 13 PG 109 LOT 80 =====
2306 R072732-000021240000 87.06 FISH MARIA SOPHIA NW 1/4 OF SE 1/4 OF NE 1/4 OF NW 1/4 =====	2352 R072732-000041120070 44.53 NEWBERRY RANDALL S 1/2 OF SE 1/4 OF NW 1/4 OF NE 1/4 OF NE 1/4 OF SE 1/4 =====	2394 R082529-198800012250 HX 6,237.52 ORDAZ ORTIZ RAMON PRESERVE AT TAPESTRY PH 3 & 4 PB 23 PG 37-40 =====	2438 R082531-426000010334 49.32 KIRKLAND ROBERT H NEW MAP OF NARCOOSSEE PB 1 PG 73 BEG AT SWLY COR LOT 31 OF MARINA CLUB ESTATES PB 2 PG 150 =====	2483 R082732-000033320000 60.92 SIMMONS STEPHANIE L N 1/2 OF NE 1/4 OF SW 1/4 OF SW 1/4 OF SW 1/4 =====	2525 R092527-305300011290 627.13 JM REAL ESTATE INVESTMENTS LLC EMERALD ISLAND RESORT PHASE 2 PB 13 PG 109 LOT 129 =====
2307 R072732-00002120000 56.94 WALLACE ORINTHIA N 1/2 OF NW 1/4 OF NE 1/4 OF NW 1/4 OF NW 1/4 =====	2353 R072732-000041130010 44.53 SIMMONS WILLIAM KYLE S 1/2 OF N 1/2 OF N 1/2 OF SW 1/4 OF NE 1/4 OF NE 1/4 OF SE 1/4 =====	2395 R082529-198800012260 6,881.21 BELHARSA MOHAMED PRESERVE AT TAPESTRY PH 3 & 4 PB 23 PG 37-40 =====	2439 R082531-42600001033R HX 656.08 VLIET LARRY I NEW MAP OF NARCOOSSEE W 127.5 FT OF E 1/4 FT COR 1/2 LOT 33 LESS EAS OVER S 10 FT AKA W 5 =====	2484 R082732-00003410000 73.73 JACQUELINE E TRULL TRUST NE 1/4 OF SE 1/4 OF SW 1/4 OF SW 1/4 =====	2526 R092527-305300011390 HX 1,703.16 POSITIVA CONSULTING & BUSINESS LLC EMERALD ISLAND RESORT PHASE 2 PB 13 PG 109 LOT 139 =====
2308 R072732-000022220020 44.53 WOLTZ WILLIAM S 1/2 OF NW 1/4 OF NW 1/4 OF NW 1/4 OF NW 1/4 =====	2354 R072732-000041130040 44.53 FUGATE MELISSA N 1/2 OF NE 1/2 OF S 1/2 OF SW 1/4 OF NE 1/4 OF NE 1/4 OF SE 1/4 =====	2396 R082529-223800012250 4,524.64 BRAVO ZAMBRANO HUMBERTO ROBERTO TAPESTRY PH 2 PB 25 PGS 28-36 LOT 225 =====	2440 R082531-426000010360 989.03 FBM HOLDINGS LLC NEW MAP OF NARCOOSSEE BEG 420 FT N E 1/4 OF COR SW COR LOT 1 BLK C FIELDS COVE EST RUN N 35 =====	2485 R082732-00003410000 73.73 JACQUELINE E TRULL TRUST NE 1/4 OF SE 1/4 OF SW 1/4 OF SW 1/4 =====	2527 R092527-305400010140 5,135.00 BROWN SIDNEY ROY EMERALD ISLAND RESORT PHASE 3 PB 14 PGS 37-39 LOT 80 =====
2309 R072732-00002220000 44.53 BALLASH NELSON W S 1/2 OF S 1/2 OF N 1/2 OF SW 1/4 OF NW 1/4 OF NW 1/4 OF NW 1/4 =====	2355 R072732-000041140060 44.53 TVENSTRUP KEVIN RAYMOND N 1/2 OF S 1/2 OF S 1/2 OF SE 1/4 OF NE 1/4 OF NE 1/4 OF SE 1/4 =====	2397 R082529-223800012340 4,524.64 BRAVO ZAMBRANO HUMBERTO ROBERTO TAPESTRY PH 2 PB 25 PGS 28-36 LOT 230 =====	2441 R082629-299500010190 5,546.20 GARCIA JORGE EAGLE TRACE PB 6 PG 6-7 LOT 19 =====	2486 R082732-00003410000 101.60 WELLS STEPHEN E S 1/2 OF NE 1/4 OF SE 1/4 OF SW 1/4 =====	2528 R092527-305400010210 4,863.22 WEBB SIMON J EMERALD ISLAND RESORT PHASE 3 PB 14 PGS 37-39 LOT 80 =====
2310 R072732-00002230000 45.01 BRELSFORD JUSTIN N 1/2 OF N 1/2 OF N 1/2 OF SW 1/4 OF NW 1/4 OF NW 1/4 OF NW 1/4 =====	2356 R072732-000041210000 77.78 MILLER CASSIE LEE NE 1/4 OF NW 1/4 OF NE 1/4 OF SE 1/4 =====	2398 R082529-223800012410 4,877.08 CHARLES VIJAYAN TAPESTRY PH 2 PB 25 PGS 28-36 LOT 241 =====	2442 R082629-361100010100 4,774.12 PENA HERMERSON KINGS COVE PB 11 PG 167 LOT 10 =====	2487 R082732-00003410000 101.60 TITHOFF DONNA SE 1/4 OF SE 1/4 OF SE 1/4 OF SW 1/4 =====	2529 R092527-305400010260 5,110.72 VELPURI SRINIVAS EMERALD ISLAND RESORT PHASE 3 PB 14 PGS 37-39 LOT 80 =====
2311 R072732-00002230000 44.53 BALLASH NELSON W S 1/2 OF S 1/2 OF N 1/2 OF SW 1/4 OF NW 1/4 OF NW 1/4 OF NW 1/4 =====	2357 R072732-000041410000 77.78 CRACKNELL FAMILY LIVING TRUST NE 1/4 OF SE 1/4 OF NE 1/4 OF SE 1/4 =====	2399 R082529-223800012780 6,913.62 ORDAZ ORTIZ RAMON TAPESTRY PH 2 PB 25 PGS 28-36 LOT 278 =====	2443 R082629-518900010030 4,405.46 PENA PEDRO SYLVAN LAKE ESTATES PB 5 PG 183 LOT 3 =====	2488 R082732-000034240000 101.60 NINJA INVESTMENTS LTD S 1/2 OF NW 1/4 OF SE 1/4 OF SW 1/4 =====	2530 R092527-305700010430 3,405.60 PORTER MICHELLE EMERALD ISLAND RESORT PHASE FOUR PB 15 PGS 29-30 LOT 57 08-25-27 =====
2312 R072732-00002240000 87.06 RUTHERFORD JONATHAN SE 1/4 OF NW 1/4 OF SW 1/4 OF NW 1/4 =====	2358 R072732-000041420000 77.78 CRACKNELL FAMILY LIVING TRUST NW 1/4 OF SE 1/4 OF NE 1/4 OF SE 1/4 =====	2400 R082529-223800013420 1,768.95 1982 HOMES USA LLC TAPESTRY PH 3 PB 26 PGS 5-12 LOT 460 =====	2444 R082631-322400010400 HX 2,305.67 SMITH JOHN M FOX RUN PB 8 PG 51-52 LOT 40 =====	2489 R082732-000034310000 101.60 GALLA DONALD S N 1/2 OF SW 1/4 OF SE 1/4 OF SW 1/4 =====	2531 R092527-305700010650 4,811.44 KEY GARY EMERALD ISLAND RESORT PHASE FOUR PB 15 PGS 29-30 LOT 65 08-25-27 =====
2313 R072732-000022440000 192.24 SKELTON RONALD L S 1/2 OF SE 1/4 OF NW 1/4 OF NW 1/4 & N 1/2 OF NE 1/4 OF SW 1/4 OF NW 1/4 =====	2359 R072732-000042420000 56.94 JANVIER FANFAN W 1/2 OF SE 1/4 OF NW 1/4 OF NW 1/4 OF SE 1/4 =====	2401 R082529-223800014230 1,132.13 HERNANDEZ JUANA CALLERO TAPESTRY PH 2 PB 25 PGS 28-36 LOT 423 =====	2445 R082631-395900010190 HX 2,553.57 PATEL AJESH C LIVE OAK ESTATES PB 7 PG 82-83 LOT 19 =====	2490 R082732-000034410010 54.23 LIGHT ROBERT E EST S 1/2 OF NE 1/4 OF SE 1/4 OF SE 1/4 OF SW 1/4 =====	2532 R092527-305700010650 4,811.44 KEY GARY EMERALD ISLAND RESORT PHASE FOUR PB 15 PGS 29-30 LOT 65 08-25-27 =====
2314 R072732-000023130000 60.92 COLEMAN WOODROW LEE S 1/2 OF SW 1/4 OF NE 1/4 OF SW 1/4 OF NW 1/4 =====	2360 R072732-000042330000 45.01 PATEL CHETAN V W 1/2 OF NW 1/4 OF SW 1/4 OF SW 1/4 OF NW 1/4 =====	2402 R082529-223800014600 2,147.30 RAMIREZ BELTRAN ARMANDO TAPESTRY PH 3 PB 26 PGS 5-12 LOT 460 =====	2446 R082631-3962000100A0 HX 2,953.97 Confidential LIVE OAK SPRINGS PB 2 PG 291 TRACT A =====	2491 R082732-000034430000 73.73 YARBER RUTH A SW 1/4 OF SE 1/4 OF SE 1/4 OF SW 1/4 =====	2533 R092527-305700010670 HX 2,797.56 OWENS SCOTT EMERALD ISLAND RESORT PHASE FOUR PB 15 PGS 29-30 LOT 67 08-25-27 =====
2315 R072732-000023310000 87.06 DARCO DELORES NE 1/4 OF SW 1/4 OF SW 1/4 OF NW 1/4 =====	2361 R072732-000042420000 77.78 MURPHY MILES NW 1/4 OF SE 1/4 OF NW 1/4 OF SE 1/4 =====	2403 R082529-224200015790 1,128.00 WIKANTI LLC TAPESTRY PH 4 PB 26 PGS 13-18 LOT 579 =====	2447 R082729-504600010910 2,771.97 SOUTHPORT BAY PHASE TWO PB 17 PGS 136-137 LOT 96 =====	2492 R082732-000034440000 73.73 TITHOFF DONNA SE 1/4 OF SE 1/4 OF SE 1/4 OF SW 1/4 =====	2534 R092527-305700010830 3,779.32 MUNGUR NAZEEM EMERALD ISLAND RESORT PHASE FOUR PB 15 PGS 29-30 LOT 83 08-25-27 =====
2316 R072732-000023330000 60.92 COMPHER TERRY W 1/2 OF SW 1/4 OF SW 1/4 OF SW 1/4 OF NW 1/4 =====	2362 R072732-000042430000 60.92 WEISGERBER SHAWN C N 1/2 OF SW 1/4 OF SE 1/4 OF NW 1/4 OF SE 1/4 =====	2404 R082529-224200016410 1,856.46 PORTOCARRERO POPE TANIA TAPESTRY PH 4 PB 26 PGS 13-18 LOT 641 =====	2448 R082729-504600010940 2,925.67 GARCIA EDNA SOUTHPORT BAY PHASE TWO PB 17 PGS 136-137 LOT 94 =====	2493 R082732-00004110000 909.67 REYNOLDS ROY L NE 1/4 OF NE 1/4 OF SE 1/4 & E 1/2 OF SE 1/4 OF SE 1/4 OF NE 1/4 & S 1/2 OF N 1/2 OF SE 1/ SEE TAX ROLL FOR ADDITIONAL LEGAL =====	2535 R092527-305700010430 3,405.60 PORTER MICHELLE EMERALD ISLAND RESORT PHASE FOUR PB 15 PGS 29-30 LOT 107 08-25-27 =====
2317 R072732-000023330010 60.92 COMPHER TERRY E 1/2 OF SW 1/4 OF SW 1/4 OF SW 1/4 OF NW 1/4 =====	2363 R072732-000042330000 77.78 GALLA DONALD S SW 1/4 OF NW 1/4 OF SW 1/4 OF SE 1/4 =====	2405 R082529-224200017510 2,094.18 PHAN HUYNH N TAPESTRY PH 4 PB 26 PGS 13-18 LOT 751 =====	2449 R082729-504600010960 3,103.63 WILLIAMS SACHA Y SOUTHPORT BAY PHASE TWO PB 17 PGS 136-137 LOT 96 =====	2494 R082732-000041240000 60.93 SMITH JERRY WAYNE JR SE 1/4 OF S 1/2 OF NW 1/4 OF NE 1/4 OF SE 1/4 =====	2536 R092527-305700011070 5,018.52 HINTON RAYMOND EMERALD ISLAND RESORT PHASE FOUR PB 15 PGS 29-30 LOT 107 08-25-27 =====
2318 R072732-000023340000 87.06 DARCO DELORES SE 1/4 OF SW 1/4 OF SW 1/4 OF NW 1/4 =====	2364 R072732-000042420000 81.84 GALLA DONALD S SE 1/4 OF NW 1/4 OF SW 1/4 OF SE 1/4 =====	2406 R082530-257300010020 HX 1,363.44 RUIZ LEDYS ASCOT PARK PB 8 PG 115 LOT 2 =====	2450 R082731-495000010225 1,061.44 MCDONALD THEODORE B S L & I C W 1/2 OF LOTS 22 & 27 TOGETHER WITH AND SUBJ TO NON-EXCLUSIVE R/W ESMNT N 60 FT L SEE TAX ROLL FOR ADDITIONAL LEGAL =====	2495 R082732-00004130000 77.78 PHILLIPS THOMAS NE 1/4 OF S 1/2 OF SE 1/4 OF SW 1/4 OF SE 1/4 =====	2537 R092527-305700011070 5,018.52 HINTON RAYMOND EMERALD ISLAND RESORT PHASE FOUR PB 15 PGS 29-30 LOT 107 08-25-27 =====
2319 R072732-00002340000 87.06 DARCO DELORES SE 1/4 OF SW 1/4 OF SW 1/4 OF NW 1/4 =====	2365 R073033-00000160000 472.92 BLUE WATER LLC ALL LYING N OF NLY R/W LINE OF CANOE CREEK RD LESS E 910 FT =====	2407 R082530-257300010150 577.98 FERNANDEZ CARMEN YOLANDA ASCOT PARK PB 8 PG 115 LOT 15 =====	2451 R082731-495000010261 42.89 NELSEN LOUIS B S L & I C PB B PG 46 N 20 FT OF E 420 FT OF LOT 26 =====	2496 R082732-000041340040 44.53 DILLARD-BAITY THOSHA LYNN SW 1/4 OF S 1/2 OF SE 1/4 OF SW 1/4 OF NE 1/4 =====	2538 R092527-305800010490 4,970.00 PHATTEN HELEN EMERALD ISLAND RESORT PHASE FIVE-A PB 16 PGS 171-172 LOT 12 =====
2320 R072732-000024130020 60.92 CADET ELSIE N 1/2 OF NW 1/4 OF SE 1/4 OF SE 1/4 OF NW 1/4 =====	2366 R073132-00000100000 1,104.10 HYATT CITRUS LLC BEG AT NW COR, E 3370.09 FT, S 856.09 FT, S 77 DEG E 2729.18 FT TO E/L OF SEC, S 73.08 FT SEE TAX ROLL FOR ADDITIONAL LEGAL =====	2408 R082530-289200010110 HX 2,816.96 CORREA ALEX A COUNTRY DOWNS UNIT 2 PB 6 PG 162 LOT 11 BLK 1 =====	2452 R082731-495000010381 159.41 WILTON VENTURES INC S L & I C FROM NE COR LOT 38, S 60 FT, W 100 FT TO POB; CONT W 75 FT, N 20 FT, W 469.98 FT SEE TAX ROLL FOR ADDITIONAL LEGAL =====	2497 R082732-000041340050 44.53 PHILLIPS THOMAS NE 1/4 OF S 1/2 OF SE 1/4 OF SW 1/4 OF SE 1/4 =====	2539 R092527-305800011430 4,733.68 KEY GARY EMERALD ISLAND RESORT PHASE FIVE-A PB 16 PGS 171-172 LOT 143 =====
2321 R072732-000024130030 60.92 CADET ELSIE S 1/2 OF NW 1/4 OF SE 1/4 OF SE 1/4 OF NW 1/4 =====	2367 R082527-396300014150 3,682.86 TSAO KENNETH LINDFIELDS UNIT FOUR PB 7 PGS 63-64 LOT 415 =====	2409 R082530-29840001COM1 843.70 OYSTER PLAZA LLC MAGNOLIA PLAZA A CONDO OR 3248/2183 A PORTION OF COMMON AREA : BEG AT WLY COR OF LOT 5 BVL SEE TAX ROLL FOR ADDITIONAL LEGAL =====	2453 R082731-495000010380 123.78 WILTON VENTURES INC S L & I C S 20 FT OF N 60 FT OF W 469.98 FT OF LOT 38 =====	2498 R082732-000041420000 85.90 POWERS JOHN L NE 1/4 OF SE 1/4 OF NE 1/4 OF SE 1/4 =====	2540 R092527-305800010490 4,970.00 PHATTEN HELEN EMERALD ISLAND RESORT PHASE FIVE-A PB 16 PGS 171-172 LOT 149 =====
2322 R072732-000024210000 87.06 PEACOCK HARRY H NE 1/4 OF NW 1/4 OF SE 1/4 OF NW 1/4 =====	2368 R082527-396300014770 3,582.32 LYDILA KAMINSKAYA LINDFIELDS UNIT FOUR PB 7 PGS 63-64 LOT 477 =====	2410 R082530-328700010010 HX 2,346.44 WHITTINGTON AARON GREENWOOD ESTATES SUB II PB 4 PG 105 LOT 1 =====	2454 R082731-495000010381 159.41 WILTON VENTURES INC S L & I C FROM NE COR LOT 38, S 60 FT, W 100 FT TO POB; CONT W 75 FT, N 20 FT, W 469.98 FT SEE TAX ROLL FOR ADDITIONAL LEGAL =====	2499 R082732-000041430000 77.78 PHILLIPS THOMAS SW 1/4 OF SE 1/4 OF NE 1/4 OF SE 1/4 =====	2541 R092527-305900011610 4,607.48 DUEL GEORGE R RLE EMERALD ISLAND RESORT PHASE FIVE-B PB 16 PGS 173-174 LOT 161 =====
2323 R072732-000024230000 87.06 NEPPL ALBERT SW 1/4 OF NW 1/4 OF SE 1/4 OF NW 1/4 =====	2369 R082527-396300014870 3,001.89 MCMAHON JOHN F LINDFIELDS UNIT FOUR PB 7 PGS 63-64 LOT 487 =====	2411 R082530-3110000A0070 1,312.59 STEFFEN RANDY D LINDFIELDS UNIT FIVE PB 7 PGS 65-66 LOT 525 =====	2455 R082732-000012320000 109.74 FISH MARY S W 1/2 OF SW 1/4 OF NW 1/4 OF NE 1/4 =====	2500 R082732-000041440000 77.78 REAMER ARTHUR F SE 1/4 OF SE 1/4 OF NE 1/4 OF SE 1/4 =====	

2556 R092527-343700016800 4,210.17	DUKE OWANARI B INDIAN CREEK PHASE VI PB 14 PGS 157-158 LOT 680	351	TROPICAL PARK UNIT 3 PB 1 PG 429 BLK B LOT 5 & 6	DICKSON DAVID KING OAK VILLAS PHASE 3 4TH ADDITION P 5 PG 132 LOT 193	2715 R092732-000031310000 73.73	KOELSCH VIOLET C NE 1/4 OF SW 1/4 OF NE 1/4 OF SW 1/4	2756 R102527-548300011270 5,082.00	MARKIN DANIEL WINDSOR HILLS PHASE THREE PB 17 PGS 27-30 LOT 127
2557 R092527-343700016850 3,988.67	ANDREWS MARTYNE JAMES INDIAN CREEK PHASE VI PB 14 PGS 157-158 LOT 685	2595 R092528-297700013540 3,351.73	2637 R092529-5300000B0140 HX 1,310.75	2678 R092630-0040000011020 1,680.71	2716 R092732-000031410040 44.53	BOWDEN KYLE B N 1/2 OF SE 1/4 OF NE 1/4 OF SE 1/4 OF NE 1/4 OF SW 1/4	2757 R102527-548300011310 4,606.38	NOTMAN JONATHAN R WINDSOR HILLS PHASE THREE PB 17 PGS 27-30 LOT 131
2558 R092527-444900010170 4,505.88	LODGE BRYAN R G OAK ISLAND COVE PB 11 PG 110-111 LOT 17	2596 R092528-297700013550 3,358.44	2638 R092529-5300000B0250 1,108.24	2679 R092630-00550001120 HX 5,977.96	2717 R092732-000031420020 44.53	RIVARO SHANE A N 1/2 OF NW 1/4 OF NW 1/4 OF SE 1/4 OF NE 1/4 OF SW 1/4	2758 R102527-548300011350 5,073.90	CASCADE ENTERPRISES NFR LLC WINDSOR HILLS PHASE THREE PB 17 PGS 27-30 LOT 135
2559 R092527-444900010180 4,321.13	BABER STEPHEN OAK ISLAND COVE PB 11 PG 110-111 LOT 18	2597 R092528-297700014180 3,208.78	2639 R092529-5300000B0260 1,035.44	2680 R092630-008200014800 HX 5,297.09	2718 R092732-000031420040 44.53	CANUEL STEPHEN H N 1/2 OF SE 1/4 OF NW 1/4 OF SE 1/4 OF NE 1/4 OF NW 1/4 OF SW 1/4	2759 R102527-548400160020 1,570.31	CHAVEZ RODOLFO WINDSOR HILLS PHASE FOUR PB 16 PGS 166-167
2560 R092527-445700010070 3,538.15	SCHLEIMER JOSEPH OAK ISLAND HARBOR AT FORMOSA GARDENS PB 7 PGS 72-75 LOT 7	2598 R092528-297700014310 3,237.39	2640 R092529-5310000J0300 HX 453.13	2681 R092630-0541002500C0 4,297.31	2719 R092732-000032410010 54.23	TYSON RYON W 1/2 OF NE 1/4 OF SE 1/4 OF NW 1/4 OF SW 1/4	2760 R102527-548400160040 3,088.90	SHAH ANKUR WINDSOR HILLS PHASE FOUR PB 16 PGS 166-167
2561 R092527-445700010210 3,606.20	BINES DAVID OAK ISLAND HARBOR AT FORMOSA GARDENS PB 7 PGS 72-75 LOT 21	2599 R092529-000000170000 2,638.66	2641 R092529-5310000J0350 1,381.45	2682 R092630-055300140040 HX 2,776.64	2720 R092732-000031440000 77.78	SOUTHEAST ASSETS LLC SE 1/4 OF SE 1/4 OF NE 1/4 OF SW 1/4	2761 R102527-548400160070 3,027.30	MORENO GIOVANNA WINDSOR HILLS PHASE FOUR PB 16 PGS 166-167
2562 R092527-445700010290 HX 2,793.67	SWAN LUCILLE RLE OAK ISLAND HARBOR AT FORMOSA GARDENS PB 7 PGS 72-75 LOT 29	2600 R092529-000001000000 233.82	2642 R092529-5310000J0510 1,295.73	2683 R092630-056000010200 HX 844.67	2721 R092732-000032410000 54.51	CREE NICK E 1/2 OF NE 1/4 OF SE 1/4 OF NW 1/4 OF SW 1/4	2762 R102527-548400210070 3,093.75	SAMIT INVESTMENTS WINDSOR HILLS PHASE FOUR PB 16 PGS 166-167
2563 R092527-445700010630 4,045.80	LIMBURG CHRISTOPHER R OAK ISLAND HARBOR AT FORMOSA GARDENS PB 7 PGS 72-75 LOT 83	2601 R092529-000001050000 233.82	2643 R092529-5310000J0580 1,284.00	2684 R092630-0610000A0030 HX 459.93	2722 R092732-000032420000 54.24	DA SILVA ANTONIO MANUEL E 1/2 OF NW1/4 OF SE 1/4 OF NW1/4 OF SW1/4	2763 R102527-548700010170 5,486.44	TJM MAC LLC WINDSOR HILLS PH 5 PB 18 PG 82-86 LOT 17
2564 R092527-445700010920 3,755.05	LIMBURG CHRISTOPHER RAYMOND OAK ISLAND HARBOR AT FORMOSA GARDENS PB 7 PGS 72-75 LOT 92	2602 R092529-000003010000 1,071.80	2644 R092529-5310000K0230 1,284.58	2685 R092630-095000010940 3,844.99	2723 R092732-000032420000 54.24	ROBSON WILLIAM N 1/4 OF SW 1/4 OF NW 1/4 OF NW 1/4 OF SW 1/4 OF SW 1/4	2764 R102527-549700011780 5,059.35	2518 ARCHFIELD BLVD LLC WINDSOR HILLS PH 7 PB 19 PG 83-84 LOT 178
2565 R092527-562000010080 4,876.16	BRADY ERICK WAYNE WYNNDHAM POINTE PB 13 PG 84 LOT 8	2603 R092529-000003350000 HX 419.54	2645 R092529-5310000K0060 1,059.28	2686 R092630-095000010940 3,844.99	2724 R092732-000032200030 44.04	ALADDIN VILLAGE PB 2 PG 60 LOT 3	2765 R102527-549700011900 5,426.58	MORRIS CAPITAL GROUP WINDSOR HILLS PH 7 PB 19 PG 83-84 LOT 190
2566 R092527-562000010100 4,452.30	MILLER GLEN WYNNDHAM POINTE PB 13 PG 84 LOT 10	2604 R092529-101300010030 7,976.56	2646 R092529-5310000K0230 1,284.58	2687 R092631-000000400000 2,604.17	2725 R092732-000033300010 54.23	EASTBURN ALFRED H S 1/2 OF SW1/4 OF SW1/4 OF SW1/4 OF SW1/4	2766 R102527-549700011980 5,130.54	LOMBARDI FRANK WINDSOR HILLS PH 7 PB 19 PG 83-84 LOT 198
2567 R092527-562000010280 4,397.29	HOLFECENER RICHARD M WYNNDHAM POINTE PB 13 PG 84 LOT 28	2605 R092529-103800012050 939.86	2647 R092529-5310000K0240 1,049.63	2688 R092631-000001300000 HX 4,302.22	2726 R092732-000033300010 54.23	EASTBURN ALFRED H S 1/2 OF SW1/4 OF SW1/4 OF SW1/4 OF SW1/4	2767 R102527-549700012030 5,492.92	APPLEYARD ANDREW PAUL WINDSOR HILLS PH 7 PB 19 PG 83-84 LOT 203
2568 R092528-297700010130 2,451.64	VIEIRA RICARDO A C REGAL OAKS AT OLD TOWN PB 19 PG 135-146 LOT 3	2606 R092529-103800032020 HX 599.99	2648 R092529-5310000L130 761.97	2689 R092631-251500010030 1,534.23	2727 R092732-000033430000 50.16	MONEAL SERENA N 1/2 OF SW 1/4 OF SE 1/4 OF SW 1/4 OF SW 1/4	2768 R102528-000000700000 54.53	FLORIDA SHERWOOD FOREST LTD LYING 40 FT EACH SIDE OF THE FOLLOWING C
2569 R092528-297700010590 2,374.92	MCCANN JONATHAN MARK REGAL OAKS AT OLD TOWN PB 19 PG 135-146 LOT 59	2607 R092529-103800043050 883.65	2649 R092529-5310000L0320 1,165.21	2690 R092631-251500010120 1,052.00	2728 R092732-000034230000 50.16	LANG THOMAS M N 1/2 OF NW 1/4 OF NW 1/4 OF SE 1/4 OF SW 1/4	2769 R102528-306900011110 2,070.10	CANE ISLAND BLISS LLC CANE ISLAND A CONDO OR 3338/398 UNIT 111
2570 R092528-297700010630 2,366.39	WOODBURNE ANTHONY LAWRENCE REGAL OAKS AT OLD TOWN PB 19 PG 135-146 LOT 63	2608 R092529-1038000112010 1,167.58	2650 R092529-5310000L0220 946.38	2691 R092631-251500010130 3,065.45	2729 R092732-000034440000 73.73	STEGMAN GEORGE E EST SE 1/4 OF SE 1/4 OF SE 1/4 OF SW 1/4	2770 R102528-306900012110 2,284.08	FINDORLANDSCOND LLC CANE ISLAND A CONDO OR 3338/398 UNIT 211
2571 R092528-297700010660 2,276.65	VASCONCELOS JOSMAR M REGAL OAKS AT OLD TOWN PB 19 PG 135-146 LOT 66	2609 R092529-103800013080 1,167.58	2651 R092529-5310000L0310 1,208.93	2692 R092631-5330000A0085 HX 984.54	2730 R092732-290500010010 257.42	ALADDIN VILLAGE PB 2 PG 60 LOT 13	2771 R102528-306900014110 2,284.08	MEANEY DANIEL JOHN CANE ISLAND A CONDO OR 3338/398 UNIT 411
2572 R092528-297700010780 2,375.57	SHARIPOV RASHIT REGAL OAKS AT OLD TOWN PB 19 PG 135-146 LOT 78	2610 R092529-103800011080 2,780.79	2652 R092529-5310000L0310 1,208.93	2693 R092631-5330000A0085 HX 984.54	2731 R092732-290500010080 HX 983.04	SLATTERY ROBERT R CYPRESS CREEK RANCHES UNIT 1 PB 2 PG 175 LOT 6	2772 R102528-306900014180 2,487.08	BIJATI SEBASTIAO CANE ISLAND A CONDO OR 3338/398 UNIT 418
2573 R092528-297700010840 2,374.92	RUIZ JUAN CORREA REGAL OAKS AT OLD TOWN PB 19 PG 135-146 LOT 84	2611 R092529-103800011080 2,780.79	2653 R092529-5310000L0450 836.69	2694 R092631-5330000A0087 HX 730.51	2732 R092732-290500010140 1,244.13	BACLAWSKI MELISSA CANE CREEK RANCHES UNIT 1 PB 2 PG 175 LOT 14	2773 R102528-306900018050 2,600.75	RCM DOVER GROUP LLC CANE ISLAND A CONDO OR 3338/398 UNIT 805
2574 R092528-297700010920 2,451.64	MISHCHENKOVA ANASTASIA REGAL OAKS AT OLD TOWN PB 19 PG 135-146 LOT 92	2612 R092529-12480001003A 950.20	2654 R092529-5310000L0470 1,857.28	2695 R092631-5330000A0098 HX 795.52	2733 R092732-290500010290 HX 2,572.59	MUZYNSKI KENNETH CYPRESS CREEK RANCHES UNIT 1 PB 2 PG 175 LOT 29	2774 R102528-336700010020 35,873.31	CANE ISLAND REALTY LLC CANE ISLAND 2 PB 26 PG 183 LOT 2
2575 R092528-297700011040 3,476.56	SUNNY BEACH FLORIDA LLC REGAL OAKS AT OLD TOWN PB 19 PG 135-146 LOT 104	2613 R092529-12480001003B 952.19	2655 R092529-5310000M0050 1,065.93	2696 R092631-5330000A0098 HX 1,215.03	2734 R092732-290500010310 HX 1,090.44	HAYNIE GLORY A CYPRESS CREEK RANCHES UNIT 1 LOT 31 PB 2 PG 175	2775 R102528-371600010060 44,131.45	YATES CORNER LLC KYNGS HEALTH 5 PHASE 3 PB 8 PG 67 LOT 6
2576 R092528-297700011210 2,470.40	MACDONALD-GAY FIONA ANNE REGAL OAKS AT OLD TOWN PB 19 PG 135-146 LOT 121	2614 R092529-12480001004 HX 532.09	2656 R092529-5310000M0090 1,167.85	2697 R092631-5330000A009F 1,428.57	2735 R092934-000000200000 1,516.95	PETERSON DOUG NE 1/4 OF SW 1/4	2776 R102529-000001600000 21,300.59	BALOGH ANIMAL HEALTH SERVICES LLC BEG SE COR OF N 1/2 OF SE 1/4 OF SW 1/4 OF NW 1/4 N 185 FT W 350.3 FT S 185 FT E 350.3 FT S
2577 R092528-297700011310 2,470.40	ESTRADA RUBEN REGAL OAKS AT OLD TOWN PB 19 PG 135-146 LOT 131	2615 R092529-12480001031B 1,064.36	2657 R092529-5310000M0100 1,011.19	2698 R092631-5330000A009A HX 701.41	2736 R093132-000000300000 3,946.53	HYATT FARMS LLC W 1/2 LESS E 60 FT LESS BEG AT SW COR N 1405.79 FT, S 86 DEG E 308.40 FT, S 68 DEG C	2777 R102529-00002500000 11,416.80	MICHIGAN AVE COMMERCIAL CTR LTD BEG 40 FT W & 1055.33 FT E OF SE COR, W 300.8
2578 R092528-297700011380 2,395.36	BARCLAY RICHARD REGAL OAKS AT OLD TOWN PB 19 PG 135-146 LOT 135	2616 R092529-385100010150 HX 819.78	2658 R092529-5310000N0100 HX 599.23	2699 R092631-5330000B0060 2,649.99	2737 R102527-252400010710 2,382.06	CHOUDHURY SULTAN AHMED CRESTWYND BAY PB 18 PG 61-62 LOT 71	2778 R102529-286000010310 2,129.97	MIBC EQUITIES LLC COTTONS VILLAGE LOT 31 PB 1 PG 300
2579 R092528-297700011560 3,155.93	DE-WILTON HOLMES KELVIN REGAL OAKS AT OLD TOWN PB 19 PG 135-146 LOT 156	2617 R092529-365300010060 2,067.68	2659 R092529-5310000N0130 1,259.17	2700 R092631-5330000B0071 1,431.80	2738 R102527-252400011170 2,182.82	CERVANTES HACIEL CRESTWYND BAY PB 18 PG 61-62 LOT 117	2779 R102529-2920000B0080 501.58	FIRST UNITED CHURCH OF JESUS CHRIST APOSTOLIC DAVIS BUNGALOW PARK PB 1 PG 101 BLK B LOT 8-12
2580 R092528-297700011960 2,363.27	MAAN MAJINDER SINGH REGAL OAKS AT OLD TOWN PB 19 PG 135-146 LOT 196	2618 R092529-365500010080 HX 899.29	2660 R092529-5310000O0020 772.44	2701 R092631-5330000B0076 HX 758.20	2739 R102527-252400011330 2,182.82	ESSER DOUGLAS CRESTWYND BAY PB 18 PG 61-62 LOT 133	2780 R102529-2920000B0080 501.58	DAVIS BUNGALOW PARK PB 1 PG 101 BLK B LOT 8-12
2581 R092528-297700012040 2,451.64	NIKHEEV OLEG NIKOLAEVICH REGAL OAKS AT OLD TOWN PB 19 PG 135-146 LOT 204	2619 R092529-5280000D0170 1,661.48	2661 R092529-5310000O0060 HX 732.94	2702 R092631-5330000B0091 HX 629.85	2740 R102527-252400011540 2,200.63	HOME INVESTMENT FUND II LP CRESTWYND BAY PB 18 PG 61-62 LOT 154	2781 R102529-2920000D0050 293.64	SOLORZANO SAUL H DAVIS BUNGALOW PARK PB 1 PG 101 BLK D LOT 5
2582 R092528-297700012110 3,248.96	RATHOD DIGVIJAY N REGAL OAKS AT OLD TOWN PB 19 PG 135-146 LOT 211	2620 R092529-5280000E0040 HX 792.10	2662 R092529-5310000O0190 1,416.33	2703 R092631-5330000B0092 1,299.06	2741 R102527-3160000C0040 23,570.76	MAINGATE HILLS INC FT R FRUIT & TRUCK LAND CO SUB PB B PG 68 B	2782 R102529-2920000D0060 HX 946.33	SOLORZANO SAUL H DAVIS BUNGALOW PARK BLK D LOT 6 PB 1 PG 101
2583 R092528-297700012400 3,466.03	BROOKTON HOLDINGS CORP REGAL OAKS AT OLD TOWN PB 19 PG 135-146 LOT 262	2621 R092529-5280000E0010 HX 566.24	2663 R092529-5310000O0190 1,416.33	2704 R092631-5330000B0093 1,438.26	2742 R102527-486800010290 3,761.04	LILLY DANIEL J ROLLING HILLS ESTATES UNIT 2 PB 10 PG 71-72	2783 R102529-2920000D0110 2,724.07	H ALLEN DAVIS TRUST DAVIS BUNGALOW PARK PB 1 PG 101 BLK D LOTS 10-12 & S 28.9 FT LOT 9
2584 R092528-297700012620 3,239.05	VERETENNIKOV DMITRY REGAL OAKS AT OLD TOWN PB 19 PG 135-146 LOT 322	2622 R092529-5280000E0220 948.59	2664 R092529-5310000P0060 1,132.35	2705 R092729-000000720000 602.08	2743 R102527-486800010490 458.66	CLARK SAMUEL ROLLING HILLS ESTATES UNIT 2 PB 10 PG 71-72	2784 R102529-2920000D0110 2,724.07	H ALLEN DAVIS TRUST DAVIS BUNGALOW PARK PB 1 PG 101 BLK D LOTS 10-12 & S 28.9 FT LOT 9
2585 R092528-297700012710 3,310.41	ZARIPOV RAIL T REGAL OAKS AT OLD TOWN PB 19 PG 135-146 LOT 324	2623 R092529-5280000E0020 948.59	2665 R092529-5310000P0070 1,138.97	2706 R092729-000001050000 35.84	2744 R102527-486900010700 4,375.82	WALLIS CHRISTOPHER JAMES ROLLING HILLS ESTATES UNIT 1 PB 10 PG 29-31	2785 R102529-2920000E0060 HX 1,098.94	SILU JOHN DAVIS BUNGALOW PARK 2ND PB 1 PG 116 BLK E LOTS 6 & 7
2586 R092528-297700012840 3,468.92	NG CHENG PENG REGAL OAKS AT OLD TOWN PB 19 PG 135-146 LOT 324	2624 R092529-5280000E0030 948.59	2666 R092529-5310000P0130 1,261.94	2707 R092732-000021420000 77.78	2745 R102527-486900010730 3,523.36	ERSKINE INVESTMENT CORP ROLLING HILLS ESTATES UNIT 1 PB 10 PG 29-31	2786 R102529-2930000E0060 HX 1,098.94	SILU JOHN DAVIS BUNGALOW PARK 2ND PB 1 PG 116 BLK E LOTS 6 & 7
2587 R092528-297700013060 3,528.24	WASHHI HUMAID AWADH HUMAID AL REGAL OAKS AT OLD TOWN PB 19 PG 135-146 LOT 306	2625 R092529-5280000E0040 HX 792.10	2667 R092529-5310000P0130 1,261.94	2708 R092732-000022320000 85.90	2746 R102527-486900010730 3,523.36	ERSKINE INVESTMENT CORP ROLLING HILLS ESTATES UNIT 1 PB 10 PG 29-31	2787 R102529-2930000H0050 1,006.34	VARGAS OSCAR R DAVIS BUNGALOW PARK 2ND PB 1 PG 116 BLK H LOTS 5 & 6
2588 R092528-297700013170 3,092.00	JANISZEWSKA KATARZYNA REGAL OAKS AT OLD TOWN PB 19 PG 135-146 LOT 317	2626 R092529-5280000E0040 HX 792.10	2668 R092529-5310000P0130 1,261.94	2709 R092732-000023420010 50.17	2747 R102527-544400010410 610.20	NOONE TERESA THE VENTURA AT WINDSOR HILLS PH 4 CB 7 PG	2788 R102529-310000010350 1,179.44	INFINITY INVESTMENT GROUP OF CENTRAL FL INC FAIRVIEW PARK PB 1 PG 146 LOT 35
2589 R092528-297700013200 3,088.77	MALIBARY AHMED MOHAMMED A REGAL OAKS AT OLD TOWN PB 19 PG 135-146 LOT 320	2627 R092529-5290000C0030 1,032.22	2669 R092529-5310000P0130 1,261.94	2710 R092732-000023430000 101.60	2748 R102527-544400010410 610.20	NOONE TERESA THE VENTURA AT WINDSOR HILLS PH 4 CB 7 PG	2789 R102529-3380000B0040 15,169.99	DECLARATION OF TRUST FOR SIDNEY RASKIN ORB 21
2590 R092528-297700013210 3,269.31	PILLAI ANIL KUMAR NARAYANA REGAL OAKS AT OLD TOWN PB 19 PG 135-146 LOT 321	2628 R092529-5290000C0030 1,032.22	2670 R092529-5310000P0130 1,261.94	2711 R092732-00002410000 50.17	2749 R102527-544500013020 2,188.26	SIQUEIRA DA SILVA LUIZ AUGUSTO THE VENTURA AT WINDSOR HILLS CONDO PHASE 5 CB	2790 R102529-3470000B0200 1,294.28	FINK ALAN HUNTINGTON HEIGHTS PB 1 PG 162 BLK B LOTS 20 & 21
2591 R092528-297700013220 3,269.31	MCDONLTON ALAN LAURENCE REGAL OAKS AT OLD TOWN PB 19 PG							

2796 R102529-3960000B0083 7,029.52 CIRCLE Y OIL COMP INC LIBERTY PARK PB 1 PG 048 BLK B FROM NE COR LOT 8, S 320 FT TO POB; CONT S 100 FT, W 320 FT SEE TAX ROLL FOR ADDITIONAL LEGAL	COR OF LOT 60, S348.53 FT TO POB; CONT S 333, SEE TAX ROLL FOR ADDITIONAL LEGAL	2870 R102731-000008100000 50.16 FREEMAN CRAIG B N 1/2 OF SE 1/4 OF NE 1/4 OF SE 1/4 OF NE 1/4	150 FT =====	2915 R102731-000024400000 50.16 BREMKAMP L E EST SW 1/4 OF SW 1/4 OF SE 1/4 OF SE 1/4 LESS S 150 FT	2952 R112528-37000050040 HX 632.91 LOPEZ VERONICA KISSIMMEE VIEW UNIT B PB 1 PG 230 BLK 5 E 40 FT LOT 4 & ALL LOT 5	1 & 2 =====
2797 R102529-4130000A0060 277.47 SINANAN BHANDATH MICHIGAN TERRACE PB 1 PG 356 BLK A LOT 6	2833 R102628-266200011100 3,903.43 TULSHIRAM RAMNARAIN BLACKSTONE LANDING PHASE 2 PB 17 PGS 149-154	2872 R102731-000008300000 52.33 ABREU DOROTHY N 1/2 OF SE 1/4 OF NW 1/4 OF SE 1/4 OF NE 1/4	2916 R102731-000024600000 50.16 ABRAHAM HONORE N 1/2 OF SW 1/4 OF SE 1/4 OF SW 1/4 OF SE 1/4	2952 R112528-37000050040 HX 632.91 LOPEZ VERONICA KISSIMMEE VIEW UNIT B PB 1 PG 230 BLK 5 E 40 FT LOT 4 & ALL LOT 5	2988 R112528-370000520030 HX 605.52 GOMEZ CARMELO KISSIMMEE VIEW UNIT B PB 1 PG 230 BLK 52 LOTS 3, 4, 13 & 14	=====
2798 R102529-4130000A0100 HX 1,041.00 WILSHIRE HAGNER MICHIGAN TERRACE PB 1 PG 356 BLK A LOTS 10 & 11	2834 R102628-266200011630 HX 1,568.59 SCHOLLES PETER B EST BLACKSTONE LANDING PHASE 2 PB 17 PGS 149-154	2873 R102731-000008500000 50.16 MCMATH RICHARD E N 1/2 OF SE 1/4 OF NE 1/4 OF SW 1/4 OF NE 1/4	2917 R102732-000008500000 HX 711.58 ALLRED MICHAEL S E 1/2 SW COR OF SEC 10, S 89 DEG E 558.74, FT, N 19 DEG W 685.59 FT, S 89 DEG W 210.08 FT	2952 R112528-37000050040 HX 632.91 LOPEZ VERONICA KISSIMMEE VIEW UNIT B PB 1 PG 230 BLK 5 E 40 FT LOT 4 & ALL LOT 5	2989 R112528-370000520070 HX 995.33 SMITH DALE KISSIMMEE VIEW UNIT B PB 1 PG 230 BLK 52 LOTS 7-8	=====
2799 R102529-466500010030 7,863.76 MICHIGAN AVE COMMERCE CTR LTD PARKWAY PLAZA PB 4 PG 117A LOT 3	2835 R102630-055100010060 HX 781.80 WASSILOFF ERNA EST MAGNOLIA GLEN PB 14 PG 170 LOT 6	2874 R102731-000008600000 50.16 VINING WILLIAM H N 1/2 OF SW 1/4 OF NE 1/4 OF SW 1/4 OF NE 1/4	2918 R102732-000001000000 1,119.76 2951 R112528-370000100030 HX 501.58 BERKOWITZ ROBERT J KISSIMMEE VIEW UNIT B PB 1 PG 230 BLK 10 E 10 FT LOT 2, ALL LOT 3 & W 10 FT LOT 4	2952 R112528-37000050040 HX 632.91 LOPEZ VERONICA KISSIMMEE VIEW UNIT B PB 1 PG 230 BLK 5 E 40 FT LOT 4 & ALL LOT 5	2990 R112528-370000520090 950.22 SMITH DALE KISSIMMEE VIEW UNIT B PB 1 PG 230 BLK 52 LOTS 9-10	=====
2800 R102529-4710000A0175 102.72 ATTORRESAGASTI YUSLEIDY PINE GROVE PB 1 PG 189 BLK A S 17.5 FT OF LOT 17	2836 R102630-058500010010 1,124.22 DELTORO CONSTRUCTION LLC HUNTS GROVE PB 6 PG 175 UNIT 1	2875 R102731-000008800000 50.16 VARGA MARY ANNE N 1/2 OF SW 1/4 OF NW 1/4 OF SW 1/4 OF NE 1/4	2919 R102732-000002100000 780.05 KAPLAN MOHANCHAND DAVID BEG AT SE COR OF SEC, W 540.29 FT, N 25 DEG E 800.46 FT TO R/W OF US HWY 441-192, SELY ALON	2952 R112528-370000120150 80.18 BISLER MAMIE S KISSIMMEE VIEW UNIT B PB 1 PG 230 BLK 12 LOT 15	2991 R112528-370000520110 125.61 SMITH PAUL E KISSIMMEE VIEW UNIT B PB 1 PG 230 BLK 52 LOT 11	=====
2801 R102529-4710000A0210 1,371.56 RODRIGUEZ ADAN PINE GROVE PB 1 PG 189 BLK A LOT 21	2837 R102630-058500010020 1,163.28 DELTORO CONSTRUCTION LLC HUNTS GROVE PB 6 PG 175 UNIT 2	2876 R102731-000009100000 50.16 BERNARDO THERESA S 1/2 OF SW 1/4 OF NE 1/4 OF SW 1/4 OF NE 1/4	2920 R112527-447100010020 2,904.34 ALAMA TAREEF OAKWATER PH 1 A CONDO CB 11 PG 45 OR 3300/617 UNIT 2	2952 R112528-370000120150 80.18 BISLER MAMIE S KISSIMMEE VIEW UNIT B PB 1 PG 230 BLK 12 LOT 15	2992 R112528-370000530060 998.23 RUBIO JUAN KISSIMMEE VIEW UNIT B PB 1 PG 230 BLK 53 LOT 6 AND W 1/2 OF LOT 7	=====
2802 R102529-516000010010 23,172.09 MEDALLION HIGHLANDS LLC SUNRISE MANOR PB 1 PG 409 LOTS 1-18 LESS COM	2838 R102630-058500010030 1,146.65 DELTORO CONSTRUCTION LLC HUNTS GROVE PB 6 PG 175 UNIT 3	2877 R102731-000009200000 50.16 BERNARDO THERESA S 1/2 OF SE 1/4 OF NE 1/4 OF SW 1/4 OF NE 1/4	2921 R112527-447100010020 2,904.34 ALAMA TAREEF OAKWATER PH 1 A CONDO CB 11 PG 45 OR 3300/617 UNIT 2	2952 R112528-370000150030 HX 501.58 RODRIGUEZ RENE KISSIMMEE VIEW UNIT B PB 1 PG 230 BLK 12 LOT 15	2993 R112528-370000530060 998.23 RUBIO JUAN KISSIMMEE VIEW UNIT B PB 1 PG 230 BLK 53 LOT 6 AND W 1/2 OF LOT 7	=====
2803 R102529-532000010210 HX 1,214.69 KLINGER TROY TWIN CEDAR SUB PB 1 PG 137 LOT 21 & S1/2 LOT 22	2839 R102630-058500010040 1,150.95 DELTORO CONSTRUCTION LLC HUNTS GROVE PB 6 PG 175 UNIT 4	2878 R102731-000009400000 50.16 MILES R STEPHEN JR TR S 1/2 OF SE 1/4 OF NW 1/4 OF SE 1/4 OF NE 1/4	2922 R112527-447100006040 1,979.12 VAZQUEZ ABEL A OAKWATER PH 6 A CONDO CB 11 PG 46 OR 3301/692 UNIT 46	2952 R112528-370000150030 HX 501.58 RODRIGUEZ RENE KISSIMMEE VIEW UNIT B PB 1 PG 230 BLK 12 LOT 15	2994 R112528-372000010220 HX 3,712.48 DOS SANTOS NILSON ROBERTO LAKE CECILIE PARK PB 1 PG 318 LOT 22	=====
2804 R102529-532400010930 3,106.18 MORRIS DEBRA ANN WOODLAND CREEK PB 16 PGS 142-146 LOT 93	2840 R102630-058500010050 1,136.55 DELTORO CONSTRUCTION LLC HUNTS GROVE PB 6 PG 175 UNIT 5	2879 R102731-000009700000 50.16 EAYE EARL D N 1/2 OF NE 1/4 OF SE 1/4 OF SE 1/4 OF NE 1/4	2923 R112527-447200040280 2,409.82 ESPERON MARCIAL ALFONZO SUIERO OAKWATER PH 4 A CONDO CB 11 PG 46 OR 3300/692 UNIT 28	2952 R112528-370000160290 1,318.56 HOLLAND MICHAEL KISSIMMEE VIEW UNIT B PB 1 PG 230 BLK 12 LOT 15	2995 R112528-372000010250 3,596.39 DECODAT NARINE LAKE CECILIE PARK PB 1 PG 318 LOT 25	=====
2805 R102530-000005000000 284.26 OSBICK JOSEPH F BEG NW COR GOV. LOT 1, S 229.15 FT, E 307 FT, N TO N LINE SEC, W ALONG SEC LINE TO POB	2841 R102630-067700010120 HX 261.03 LAY PEGGY R STERLING MANOR ESTATES PB 4 PG 100 LOT 12	2880 R102731-000009800000 50.16 HUFFMAN CHARLES N 1/2 OF NW 1/4 OF SE 1/4 OF SE 1/4 OF NE 1/4	2924 R112527-447200040280 2,409.82 ESPERON MARCIAL ALFONZO SUIERO OAKWATER PH 4 A CONDO CB 11 PG 46 OR 3300/692 UNIT 28	2952 R112528-370000160290 1,318.56 HOLLAND MICHAEL KISSIMMEE VIEW UNIT B PB 1 PG 230 BLK 12 LOT 15	2996 R112528-373000010020 431.19 EDDY DOMENICA A LAKE CECILIE PARK NO. 1 PB 1 PG 321 LOT 2	=====
2806 R102530-000007000000 HX 1,077.59 ROBSON MARGARET A BEG S 364.15 FT S OF NW COR GOV. LOT 1, S 120 FT, E 307 FT, N 120 FT, W 307 FT TO POB	2842 R102630-072500010333 787.00 PARHAN ANTHONY S.L. & I.C. PB PG 1 N 200 FT OF W 60 FT OF E 1/2 LOT 33 ORD # 96-55	2881 R102731-000010100000 50.16 KORFF CHARLES N 1/2 OF NE 1/4 OF SE 1/4 OF SW 1/4 OF NE 1/4	2925 R112527-447400101080 2,409.82 EEM MAGIC HOUSE LLC OAKWATER PH 11 A CONDO CB 11 PG 76 OR 3478/86 UNIT 81	2952 R112528-370000160290 1,318.56 HOLLAND MICHAEL KISSIMMEE VIEW UNIT B PB 1 PG 230 BLK 12 LOT 15	2997 R112528-418000010740 2,969.38 KAO QUANG HONG MONTEGO BAY PB 5 PG 174-176 LOT 74	=====
2807 R102530-000001000000 407.49 JOHNSON DWAYNE H BEG 373 FT W & 1,235 FT N OF SW COR OF BLK B, N.E. LAKE EST, N 120 FT, W 307 FT, S 115 FT, SEE TAX ROLL FOR ADDITIONAL LEGAL	2843 R102630-072500010610 140,169.65 STEVENS PLANTATION IMPR PRJ DEPEND SPEC DIST S L & I C PB PG 1 LOTS 67, 68, 77, 78, 83, 84, 93, 94, 97-100, 109-111, 113, 115, 116, 117 SEE TAX ROLL FOR ADDITIONAL LEGAL	2882 R102731-000011600000 50.16 SCHWALB NORMA N 1/2 OF SW 1/4 OF SW 1/4 OF SE 1/4 OF NE 1/4	2926 R112527-447500171340 2,031.28 MOLLIGODA SAM OAKWATER PH 17 A CONDO CB 11 PG 82 OR 3428/2338 BLDG 17 UNIT 134	2952 R112528-370000180090 927.13 LOPEZ BENITO KISSIMMEE VIEW UNIT B PB 1 PG 230 BLK 18 LOT 6 LESS W 25 FT & THAT PT OF S1/2 VAC ALHAMBRA	2998 R112528-418000011850 3,093.68 MANDEL KATHRYN MONTEGO BAY PB 5 PG 174-176 LOT 185	=====
2808 R102530-000001100000 HX 255.60 JOHNSON DWAYNE HOWELL BEG 373 FT W & 1,120 FT N OF SW COR OF BLK B, N.E. LAKE EST, N 115 FT, W 307 FT, S 115 FT, SEE TAX ROLL FOR ADDITIONAL LEGAL	2844 R102630-072500011120 5,852.01 STEVENS PLANTATION IMPR PRJ DEPEND SPEC DIST S L & I C PB PG 1 LOTS 114 & 127 OR #2003-019 AND E 1/2 OF VAC R/W ABUTTING SEE TAX ROLL FOR ADDITIONAL LEGAL	2883 R102731-000012300000 50.16 KOUTROUBY GRACE S 1/2 OF SW 1/4 OF SE 1/4 OF SW 1/4 OF NE 1/4	2927 R112527-447500171340 2,031.28 MOLLIGODA SAM OAKWATER PH 17 A CONDO CB 11 PG 82 OR 3428/2338 BLDG 17 UNIT 134	2952 R112528-370000180090 927.13 LOPEZ BENITO KISSIMMEE VIEW UNIT B PB 1 PG 230 BLK 18 LOT 6 LESS W 25 FT & THAT PT OF S1/2 VAC ALHAMBRA	2999 R112528-418000011850 3,093.68 MANDEL KATHRYN MONTEGO BAY PB 5 PG 174-176 LOT 185	=====
2809 R102530-000002000000 1,025.74 PETRUSKA JEFFREY A BEG 526.5 W & 130 FT N OF SW COR BLK B NE LAKE EST, N 125 FT, W 153.5 FT, S 125 FT, E 1 SEE TAX ROLL FOR ADDITIONAL LEGAL	2845 R102630-072500011140 12,522.09 STEVENS PLANTATION IMPR PRJ DEPEND SPEC DIST S.L. & I.C. PB PG 1 LOTS 114 & 127 OR #2003-019 AND E 1/2 OF VAC R/W ABUTTING SEE TAX ROLL FOR ADDITIONAL LEGAL	2884 R102731-000012700000 73.73 WINBORN KENNETH HENRY LOEB S 1/2 OF S 1/2 OF SE 1/4 OF SE 1/4 OF NE 1/4	2928 R112527-447500171340 2,031.28 MOLLIGODA SAM OAKWATER PH 17 A CONDO CB 11 PG 82 OR 3428/2338 BLDG 17 UNIT 134	2952 R112528-370000180090 927.13 LOPEZ BENITO KISSIMMEE VIEW UNIT B PB 1 PG 230 BLK 18 LOT 6 LESS W 25 FT & THAT PT OF S1/2 VAC ALHAMBRA	3000 R112528-418000011970 3,070.59 PARADA JUAN C MONTEGO BAY PB 5 PG 174-176 LOT 197	=====
2810 R102530-0000027A0000 36.36 COSTALES MARRERO NILSA IVETTE FROM A PT 181 FT S OF NW COR BLK C OF N E LAKE ESTATES RUN W 122 FT TO POB, W 23 FT, N SEE TAX ROLL FOR ADDITIONAL LEGAL	2846 R102630-084100010780 340.97 NOCE ROSINA TRADITION PB 19 PG 39 LOT 78	2885 R102731-000013300000 50.16 QUINTANA JUAN N 1/2 OF NE 1/4 OF NE 1/4 OF NW 1/4 OF SE 1/4	2929 R112527-516400010120 6,362.98 LANCETO AMERICA LLC SUMMERVILLE RESORT PB 25 PGS 83-85 LOT 12	2952 R112528-370000220030 1,096.92 LOPEZ BENITO KISSIMMEE VIEW UNIT B PB 1 PG 230 BLK 22 LOT 3 & W 20 FT OF LOT 4	3001 R112528-418000010100 1,712.35 GRAFFLINE IMPORT CORP THE VILLAS AT SOMERSET CB 2 PG 143 BLDG 5 UNIT 48	=====
2811 R102530-000003100000 1,274.86 DIAZ MARIA BEG 150 FT N OF SW COR BLK B NE LAKE ESTATES RUN W 105 FT, W 153.5 FT, S 105 FT, E 153.5 F SEE TAX ROLL FOR ADDITIONAL LEGAL	2847 R102630-092000010020 4,122.55 COPACABANA PROPERTIES LLC PINE LAKE VILLAGE PB 2 PG 256 THAT PORTION OF TRACT B OF THE FOLLOWING: BEG NWLY COR TRACT SEE TAX ROLL FOR ADDITIONAL LEGAL	2886 R102731-000015100000 50.16 HOFFMAN LARRY N 1/2 OF SE 1/4 OF NW 1/4 OF NW 1/4 OF SE 1/4	2930 R112527-516400010260 5,279.23 PW ROYAL HOUSE LLC SUMMERVILLE RESORT PB 25 PGS 83-85 LOT 26	2952 R112528-370000220030 1,096.92 LOPEZ BENITO KISSIMMEE VIEW UNIT B PB 1 PG 230 BLK 22 LOT 3 & W 20 FT OF LOT 4	3002 R112528-418000010100 1,712.35 GARAS SHERIF THE VILLAS AT SOMERSET CB 2 PG 143 BLDG 5 UNIT 49	=====
2812 R102530-0000038A0000 36.36 JONES HOWELL T JR BEG 89 FT S & 105 FT W OF NW COR BLK C, NE LAKE ESTATES RUN W 10 FT, S 23 FT, E 10 FT, N SEE TAX ROLL FOR ADDITIONAL LEGAL	2848 R102630-092000010020 4,122.55 COPACABANA PROPERTIES LLC PINE LAKE VILLAGE PB 2 PG 256 COM NW COR PARCEL C PINE LAKE VILLAGE, E 710 FT, S 253.3 SEE TAX ROLL FOR ADDITIONAL LEGAL	2887 R102731-000014900000 73.73 RICEOPPO ROSE SE 1/4 OF NE 1/4 OF NW 1/4 OF SE 1/4	2931 R112527-516400010420 600.34 LABES USA LLC SUMMERVILLE RESORT PB 25 PGS 83-85 LOT 42	2952 R112528-370000220030 1,096.92 LOPEZ BENITO KISSIMMEE VIEW UNIT B PB 1 PG 230 BLK 22 LOT 3 & W 20 FT OF LOT 4	3003 R112528-418000010100 1,712.35 GRAFFLINE IMPORT CORP THE VILLAS AT SOMERSET CB 2 PG 143 BLDG 5 UNIT 103	=====
2813 R102530-000004200000 1,071.05 JOHNSON JEFFREY T BEG 150 FT W OF SW COR BLK A NE LAKE ESTATES RUN W 157 FT, N 150 FT, E 157 FT, S 150 FT SEE TAX ROLL FOR ADDITIONAL LEGAL	2849 R102630-163800010020 6,164.01 TURNER GARY E LIBERTY SQUARE PB 10 PG 107 LOT 2 & COM AT SE COR LIBERTY SQUARE, W 241 FT, N TO SE COR LOT SEE TAX ROLL FOR ADDITIONAL LEGAL	2888 R102731-000015100000 50.16 HOFFMAN LARRY N 1/2 OF SE 1/4 OF NW 1/4 OF NW 1/4 OF SE 1/4	2932 R112527-516400010430 600.34 LABES USA LLC SUMMERVILLE RESORT PB 25 PGS 83-85 LOT 43	2952 R112528-370000220030 1,096.92 LOPEZ BENITO KISSIMMEE VIEW UNIT B PB 1 PG 230 BLK 22 LOT 3 & W 20 FT OF LOT 4	3004 R112528-418000010100 1,712.35 CAPUNO BERNARDO B THE VILLAS AT SOMERSET CB 2 PG 143 BLDG 10 UNIT 101	=====
2814 R102530-000004700000 HX 817.39 COLON VILMA R BEG 150 FT W OF SW COR LOT 1 BLK A NE LAKE EST, N 215.78 FT TO SLY RW LINE HWY 530, NWLY SEE TAX ROLL FOR ADDITIONAL LEGAL	2850 R102630-167500010090 HX 616.15 CHAVEZ MIGUEL E MAGNOLIA TERRACE SUBDIVISION PB 10 PG 103 LOT 9	2889 R102731-000015700000 50.16 WELCH WARREN W S 1/2 OF SW 1/4 OF NW 1/4 OF NE 1/4 OF SE 1/4	2933 R112527-516400010780 298.04 JASPE LLC SUMMERVILLE RESORT PB 25 PGS 83-85 LOT 78	2952 R112528-370000220030 1,096.92 LOPEZ BENITO KISSIMMEE VIEW UNIT B PB 1 PG 230 BLK 22 LOT 3 & W 20 FT OF LOT 4	3005 R112528-418000010100 1,712.35 CAPUNO BERNARDO B THE VILLAS AT SOMERSET CB 2 PG 143 BLDG 10 UNIT 101	=====
2815 R102530-000005000000 36.36 ST FLEUR HENRY BEG 191 FT S & 145 FT W OF NW COR BLK C NE LAKE ESTATES RUN N 10 FT E 23 FT S 10 FT W 23 SEE TAX ROLL FOR ADDITIONAL LEGAL	2851 R102630-495000010335 684.76 SULLIVAN WILNER S L & I C PB B PG 1 E 56 FT OF N 85 FT OF W 196 FT OF E 1/2 OF LOT 33 ANNEX-INTERLOCAL AGREEEM SEE TAX ROLL FOR ADDITIONAL LEGAL	2890 R102731-000016300000 50.16 HALFWASSEN CAROLINE BOENING N 1/2 OF NE 1/4 OF SW 1/4 OF NE 1/4 OF SE 1/4	2934 R112527-516400010900 5,542.48 WHITE BRANDON SUMMERVILLE RESORT PB 25 PGS 83-85 LOT 90	2952 R112528-370000220030 1,096.92 LOPEZ BENITO KISSIMMEE VIEW UNIT B PB 1 PG 230 BLK 22 LOT 3 & W 20 FT OF LOT 4	3006 R112528-418000010100 1,712.35 GRAFFLINE IMPORT CORP THE VILLAS AT SOMERSET CB 2 PG 143 BLDG 10 UNIT 101	=====
2816 R102530-000005200000 3,715.08 FLORIDA STERLING INVESTMENTS LTD BEG 15 FT W OF SW COR OF NW 1/4 OF NE 1/4, RUN E 446.33 FT, N 1320 FT, THENCE W TO E LIN SEE TAX ROLL FOR ADDITIONAL LEGAL	2852 R102630-495000010337 39.01 KILLIVAN WILNER S L & I C PB B PG 1 COM AT NW COR OF E 1/2 OF LOT 33, E 140 FT, S 194 FT TO POB, E 56 FT, S SEE TAX ROLL FOR ADDITIONAL LEGAL	2891 R102731-000016400000 50.16 HALFWASSEN CAROLINE BOENING N 1/2 OF NW 1/4 OF SW 1/4 OF NE 1/4 OF SE 1/4	2935 R112527-516400010960 298.04 J & J USA INVESTMENTS LLC SUMMERVILLE RESORT PB 25 PGS 83-85 LOT 96	2952 R112528-370000220030 1,096.92 LOPEZ BENITO KISSIMMEE VIEW UNIT B PB 1 PG 230 BLK 22 LOT 3 & W 20 FT OF LOT 4	3007 R112528-418000010100 1,712.35 GRAFFLINE IMPORT CORP THE VILLAS AT SOMERSET CB 2 PG 143 BLDG 10 UNIT 101	=====
2817 R102530-338400011870 1,239.27 RAMOS GOMEZ FRANCISCO JAVIER EAST LAKE PRESERVE PH 1 PB 26 PGS 44-49 LOT 187	2853 R102630-495000010337 39.01 KILLIVAN WILNER S L & I C PB B PG 1 COM AT NW COR OF E 1/2 OF LOT 33, E 140 FT, S 194 FT TO POB, E 56 FT, S SEE TAX ROLL FOR ADDITIONAL LEGAL	2892 R102731-000016500000 50.16 YORK JAMES E N 1/2 OF NE 1/4 OF SE 1/4 OF NW 1/4 OF SE 1/4	2936 R112528-370000020000 2,158.29 ELOS AMERICAN HOMES LLC BEG 125 FT W OF NE COR, S 1321.83 FT, W 75 FT, N 1321.65 FT, E 75 FT TO POB LESS RW HWY SEE TAX ROLL FOR ADDITIONAL LEGAL	2952 R112528-370000220030 1,096.92 LOPEZ BENITO KISSIMMEE VIEW UNIT B PB 1 PG 230 BLK 22 LOT 3 & W 20 FT OF LOT 4	3008 R112528-418000010100 1,712.35 GRAFFLINE IMPORT CORP THE VILLAS AT SOMERSET CB 2 PG 143 BLDG 10 UNIT 101	=====
2818 R102530-338400012090 1,200.46 HERNANDEZ ELIZABETH A EAST LAKE PRESERVE PH 1 PB 26 PGS 44-49 LOT 209	2854 R102630-545000010200 HX 132.34 FALKER JANET I WEST INTERLOCAL AGREEMENT 4708/1253 ANNEX-INTERLOCAL AGREEMENT 4708/1253	2893 R102731-000017000000 50.16 MILLER CASSIE LEE S 1/2 OF NE 1/4 OF SW 1/4 OF NW 1/4 OF SE 1/4	2937 R112528-370000030000 10,757.53 ELOS AMERICAN HOMES LLC W 166.5 FT OF E 366.5 FT OF NE 1/4 OF NE 1/4 LESS RD R/W FOR HWY 530 & LESS PORTION N OF H SEE TAX ROLL FOR ADDITIONAL LEGAL	2952 R112528-370000220030 1,096.92 LOPEZ BENITO KISSIMMEE VIEW UNIT B PB 1 PG 230 BLK 22 LOT 3 & W 20 FT OF LOT 4	3009 R112528-418000010100 1,712.35 CAPUNO BERNARDO B THE VILLAS AT SOMERSET CB 2 PG 143 BLDG 10 UNIT 101	=====
2819 R102530-4440000A0010 930.30 MARIA WATSON TRUST NORTHEAST LAKE ESTATES PB 1 PG 424 BLK A LOT 1	2855 R102631-254000010090 HX 6,591.95 WEEKS-LACEY MAXINE LEE ALLIGATOR LAKE VIEW LOT 9 PB 1 PG 271	2894 R102731-000019100000 50.16 FULLINGTON DAVID L S 1/2 OF SW 1/4 OF SE 1/4 OF NE 1/4 OF SE 1/4	2938 R112528-370000060000 99,442.59 M & W INTERNATIONAL INVEST LLC W 300 FT OF E 1/2 OF NE 1/4 OF NE 1/4 LESS R/W RELOCATED SR 530 & LESS N 210 FT OF W 120 SEE TAX ROLL FOR ADDITIONAL LEGAL	2952 R112528-370000220030 1,096.92 LOPEZ BENITO KISSIMMEE VIEW UNIT B PB 1 PG 230 BLK 22 LOT 3 & W 20 FT OF LOT 4	3010 R112528-418000010100 1,712.35 CAPUNO BERNARDO B THE VILLAS AT SOMERSET CB 2 PG 143 BLDG 10 UNIT 101	=====
2820 R102530-4440000A0020 687.62 MARIA WATSON TRUST NORTHEAST LAKE ESTATES PB 1 PG 424 BLK A LOT 2	2856 R102					

3279 R122630-072500010408 841.12 SL & IC PB B PG 3 BEG 17.5 FT S OF NE COR LOT 40 S 312.5 FT, W 170 FT, N 242.5 FT, E 120 FT SEE TAX ROLL FOR ADDITIONAL LEGAL	3314 R122728-405700010800 3,463.85 DERILUS DIELY MAPLE CHASE AT CYPRESS WOODS PB 16 PG 32-33 LOT 80	3353 R122731-000024130000 73.73 NIEHAUSEN EDWIDGE ADVERSE POSSESSION SW 1/4 OF NE 1/4 OF SW 1/4 OF NW 1/4	3396 R122731-999104310020 60.93 GONZALEZ JUAN S 1/2 OF NW 1/4 OF SE 1/4 OF S 1/2 OF GOV LOT 1	5 =====	3475 R132528-000004300000 19,657.72 LAKE CECILE RESORT INC COM NW COR NE1/4 OF NW1/4 E 97.92 FT, SELY ALONG CURVE 103.37 FT, S 26 DEG E 1548.63 FT
3280 R122630-072500011010 HX 3,511.12 ARRINGTON CHARLES KENNETH SLIC PB B PG 33 E 1/2 OF LOT 101	3315 R122728-468700010100 2,173.76 MALAVE LEONARDO SALOMON GONZAL PEPPERTREE AT CYPRESS WOODS UNIT 1 PB 9 PG 82-83 LOT 10	3354 R122731-000024210020 50.17 GREER MONTY L S 1/2 OF NE 1/4 OF NW 1/4 OF SE 1/4 OF NW 1/4	3397 R122731-999104320010 60.93 GONZALEZ JUAN N 1/2 OF SW 1/4 OF SE 1/4 OF S 1/2 GOV LOT 1	=====	SEE TAX ROLL FOR ADDITIONAL LEGAL
3281 R122630-072500011015 1,026.35 OAK HKA HOLDINGS LLP SLIC PB B PG 3 W 1/2 OF LOT 101	3316 R122728-468700010440 HX 2,459.74 DIAZ ANGEL PEPPERTREE AT CYPRESS WOODS UNIT 1 PB 9 PG 82-83 LOT 44	3355 R122731-000024320010 50.17 SHARP MURIEL C EST N 1/2 OF SW 1/4 OF SW 1/4 OF SE 1/4 OF NW 1/4	3398 R122731-999104320020 60.93 GONZALEZ JUAN S 1/2 OF SW 1/4 OF SE 1/4 OF S 1/2 OF GOV LOT 1	=====	SEE TAX ROLL FOR ADDITIONAL LEGAL
3282 R122630-3190000B0080 1,358.51 WRIGHT GRADY WARREN N W FOLSOMS SUB PB 1 PG 038 BLK B LOTS 8 & 9 COR 490/348 ANNEX-INTERLOCAL AGREEMENT 4708/1253 SEE TAX ROLL FOR ADDITIONAL LEGAL	3317 R122728-468700010460 2,433.19 DE SILVA MICHAEL PEPPERTREE AT CYPRESS WOODS UNIT 1 PB 9 PG 82-83 LOT 46	3356 R122731-000024320020 50.17 SHARP MURIEL C EST S 1/2 OF NW 1/4 OF SW 1/4 OF SE 1/4 OF NW 1/4	3399 R122731-999201120010 50.17 TIPPETT DANIEL W N 1/2 OF SE 1/4 OF NE 1/4 OF N 1/2 GOVT LOT 2	=====	SEE TAX ROLL FOR ADDITIONAL LEGAL
3283 R122630-49500001001A 47.09 FLORIDA STERLING INVESTMENTS LTD S.L. & I.C. BEG NE COR LOT 1, RUN W 100 FT, S 100 FT, E 100 FT N 100 FT TO POB LESS RW HWY SEE TAX ROLL FOR ADDITIONAL LEGAL	3318 R122728-468700010520 HX 2,210.19 GASTELBONDO SHARON PEPPERTREE AT CYPRESS WOODS UNIT 1 PB 9 PG 82-83 LOT 52	3357 R122731-000024400010 50.17 HITE CLARENCE J RLE N 1/2 OF SE 1/4 OF SE 1/4 OF SE 1/4 OF NW 1/4	3400 R122731-999201120020 50.17 HADDEEN JAMES O S 1/2 OF SE 1/4 OF NE 1/4 OF N 1/2 OF GOVT LOT 2	=====	SEE TAX ROLL FOR ADDITIONAL LEGAL
3284 R122630-49500001001E 36.80 PAUL LULA MAE SL & IC PB B PG 3 W 50 FT OF E 150 FT OF N 100 FT LOT 1 LESS RW HWY 441 ANNEX-INTERLOCAL SEE TAX ROLL FOR ADDITIONAL LEGAL	3319 R122728-468800010900 HX 1,999.65 MADRIGAL EDUARDO G PEPPERTREE AT CYPRESS WOODS PB 10 PG 70 UNIT 2 LOT 90	3358 R122731-000024400020 50.17 HITE CLARENCE J RLE S 1/2 OF SE 1/4 OF SE 1/4 OF SE 1/4 OF NW 1/4	3401 R122731-999201220010 101.61 HOUSTON EDWARD J SW 1/4 OF NE 1/4 OF N 1/2 GOV LOT 2 & SE 1/4	=====	SEE TAX ROLL FOR ADDITIONAL LEGAL
3285 R122630-49500001001J 301.92 NINJA INVESTMENTS LTD SL AND IC BEG 100 FT S AND 100 FT W OF NE COR LOT 1, RUN S 100 FT, W 100 FT, N 100 FT, E 100 FT SEE TAX ROLL FOR ADDITIONAL LEGAL	3320 R122728-468800011030 3,046.35 FRANCO LARRY PEPPERTREE AT CYPRESS WOODS UNIT 2 PB 10 PG 70 LOT 103	3359 R122731-000031300000 50.17 SMITH ALLEN J N 1/2 OF SW 1/4 OF NE 1/4 OF NE 1/4 OF SW 1/4	3402 R122731-999202110020 50.17 MCDONALD ROBERT W S 1/2 OF NE 1/4 OF NW 1/4 OF N 1/2 GOVT LOT 2	=====	SEE TAX ROLL FOR ADDITIONAL LEGAL
3286 R122630-49500001001K 469.74 NINJA INVESTMENTS LTD SLIC PB B PG 3 A PORTION OF LOTS 1 & 16: BEG AT SE COR LOT 17, N 330 FT TO SE COR LOT 16, SEE TAX ROLL FOR ADDITIONAL LEGAL	3321 R122728-470500010560 3,580.21 VOLCY CLOVERNE PINEHURST AT CYPRESS WOODS PB 9 PG 84-85 LOT 56	3360 R122731-000031300020 50.17 SMITH ALLEN J S 1/2 OF SW 1/4 OF NE 1/4 OF NE 1/4 OF SW 1/4	3403 R122731-999202220020 50.17 ADAMS PAUL S 1/2 OF SW 1/4 OF NW 1/4 OF N 1/2 GOVT LOT 2	=====	SEE TAX ROLL FOR ADDITIONAL LEGAL
3287 R122630-49500001016A 469.91 REYES REYES NEIFY NOEL SL & IC PB B PG 3 BEG 300 FT N OF SW COR LOT N 125 FT, E 83.33 FT, S 125 FT, W 83.33 F SEE TAX ROLL FOR ADDITIONAL LEGAL	3322 R122728-470500010570 HX 2,412.53 RUZZI CECILIO PINEHURST AT CYPRESS WOODS PB 9 PG 84-85 LOT 57	3361 R122731-000031320000 60.93 STKT HOLDINGS LLC N 1/2 OF SW 1/4 OF NW 1/4 OF NE 1/4 OF SW 1/4	3404 R122731-999202320020 60.93 SMITH IV TIM W S 1/2 OF SW 1/4 OF SW 1/4 OF N 1/2 GOVT LOT 2	=====	SEE TAX ROLL FOR ADDITIONAL LEGAL
3288 R122630-49500001016E HX 198.06 FULLWOOD RUBY EST SL & IC PB B PG 3 BEG 145 FT N & 83.33 FT E OF SW COR LOT 16, E 83.33 FT, N 125 FT, W 125 FT SEE TAX ROLL FOR ADDITIONAL LEGAL	3323 R122728-481217980120 HX 1,320.20 SULLIVAN LESLIE G REGENCY POINTE PB 7 PG 173 BLK 1798A LOT 12	3362 R122731-000031320010 60.93 STKT HOLDINGS LLC S 1/2 OF SW 1/4 OF NW 1/4 OF NE 1/4 OF SW 1/4	3405 R122731-999202420020 60.93 LAFUENTE ARMANDO S 1/2 OF SE 1/4 OF SW 1/4 OF N 1/2 GOVT LOT 2	=====	SEE TAX ROLL FOR ADDITIONAL LEGAL
3289 R122630-49500001016J HX 708.85 BROWN IRA DEAN SL & IC PB B PG 3 BEG 300 FT E & 225 FT S OF NW COR LOT 16, S 72.5 FT, E 150 FT, N 72.5 FT SEE TAX ROLL FOR ADDITIONAL LEGAL	3324 R122728-519500011100 HX 815.98 MALDONADO AUGUSTO THE OAKS AT CYPRESS WOODS PB 8 PG 118-120 LOT 110	3363 R122731-000031240000 113.51 ITOPS LLC SE 1/4 OF NW1/4 OF NE1/4 OF SW1/4 & NE1/4 OF SW1/4 OF NE1/4 OF SW1/4	3406 R122731-999203120020 60.93 ALEXANDRIAN NICOLA S 1/2 OF NW 1/4 OF NW 1/4 OF S 1/2 OF GOVT LOT 2	=====	SEE TAX ROLL FOR ADDITIONAL LEGAL
3290 R122630-49500001016L 419.52 ASH CHEMICAL LLC SL & IC PB B PG 3 BEG 107 FT OF SE COR LOT 17, N 50 FT, W 100 FT, S 50 FT, E 100 FT TO P SEE TAX ROLL FOR ADDITIONAL LEGAL	3325 R122728-519500011200 HX 1,662.18 VAUGHN JOHN J THE OAKS AT CYPRESS WOODS PB 8 PG 118-120 LOT 120	3364 R122731-000031330020 60.93 SIEVERT JOHN W S 1/2 OF SW 1/4 OF SW 1/4 OF NE 1/4 OF SW 1/4	3407 R122731-999204110010 60.93 TRUDEARM PROPERTIES LLC N 1/2 OF NE 1/4 OF NE 1/4 OF S 1/2 OF GOVT LOT 2	=====	SEE TAX ROLL FOR ADDITIONAL LEGAL
3291 R122630-49500001016M 392.81 NINJA INVESTMENTS LTD SL & IC PB B PG 3 BEG 32 FT N OF SE COR LOT 16, N 75 FT, W 100 FT, N 50 FT, W 90 FT, S 12 SEE TAX ROLL FOR ADDITIONAL LEGAL	3326 R122728-522100010320 3,182.23 ACEVEDO YVONNE GDN TAMARIND PARKE AT CYPRESS WOODS UNIT 1 PB 11 PG 179-180 LOT 32	3365 R122731-000031420010 52.34 SMITH ALLEN J N 1/2 OF NW 1/4 OF SE 1/4 OF NE 1/4 OF SW 1/4	3408 R122731-999204110020 60.93 TRUDEARM PROPERTIES LLC S 1/2 OF NE 1/4 OF NE 1/4 OF S 1/2 OF GOVT LOT 2	=====	SEE TAX ROLL FOR ADDITIONAL LEGAL
3292 R122630-495000010170 643.75 FLORIDA STERLING INVEST LTD SL & IC PB B PG 3 LOT 17 LESS W 460 FT & S 32 FT OF E 190 FT OF LOT 16 ANNEX-INTERLOCAL AGR SEE TAX ROLL FOR ADDITIONAL LEGAL	3327 R122728-522200011100 HX 1,490.66 POMBO JUAN DAVID TAMARIND PARKE AT CYPRESS WOODS UNIT 2 PB 12 PG 176-177 LOT 110	3366 R122731-000032300010 44.53 MALDONADO ABIMAE S 1/2 OF SE 1/4 OF NW 1/4 OF NW 1/4 OF NW 1/4 OF SW 1/4	3409 R122731-999204210010 60.93 TRUDEARM PROPERTIES LLC N 1/2 OF NW 1/4 OF NE 1/4 OF S 1/2 GOVT LOT 2	=====	SEE TAX ROLL FOR ADDITIONAL LEGAL
3293 R122630-495000010175 51.19 D L ALLEN REVOCABLE TRUST SLIC PB B PG 3 E 10 FT OF W 460 FT OF LOT 17 ANNEX-INTERLOCAL AGREEMENT 4708/1253 SEE TAX ROLL FOR ADDITIONAL LEGAL	3328 R122728-522200011160 HX 1,582.66 PIZARRO DIANA P TAMARIND PARKE AT CYPRESS WOODS UNIT 2 PB 12 PG 176-177 LOT 116	3367 R122731-00003230001A 44.53 MALDONADO ABIMAE S 1/2 OF SE 1/4 OF NW 1/4 OF NW 1/4 OF NW 1/4 OF SW 1/4	3412 R122731-999301210020 50.17 EASTWOOD CORYDON MEAD JR S 1/2 OF NE 1/4 OF S 1/2 OF N 1/2 OF GOVT LOT 3	=====	SEE TAX ROLL FOR ADDITIONAL LEGAL
3294 R122630-49500001017E 245.87 SHROYER DONALD SL & IC PB B PG 3 COM AT SW COR LOT 17, N ALONG LOT LINE 175 FT, E 83.33 FT TO POB; N 1 SEE TAX ROLL FOR ADDITIONAL LEGAL	3329 R122728-522200011250 3,034.04 HUSSAIN AHAMAD TAMARIND PARKE AT CYPRESS WOODS UNIT 2 PB 12 PG 176-177 LOT 125	3368 R122731-000032300010 50.17 CLEVINGER CARIE W 1/2 OF NW 1/4 OF SE 1/4 OF NW 1/4 OF NW 1/4 OF SW 1/4	3413 R122731-999303110000 73.73 SOUTHEAST ASSETS LLC N 1/2 OF N 1/2 OF S 1/2 OF W 1/2 OF GOV LOT 3	=====	SEE TAX ROLL FOR ADDITIONAL LEGAL
3295 R122630-49500001017J 245.87 SHROYER DONALD SL & IC PB B PG 3 BEG 18.5 FT E OF SW COR LOT 31, E 120 FT, N 180 FT, W 120 FT, S 180 FT SEE TAX ROLL FOR ADDITIONAL LEGAL	3330 R122728-495000010245 36.40 LEWELLYN BARBARA A EST SL & IC PB B PG 37 W 10 FT OF LOTS 24 & 25 LESS S 20 FT OF W 10 FT OF LOT 25	3369 R122731-000032300010 61.19 SANTECOA PHILLIP S E 1/2 OF NW 1/4 OF NW 1/4 OF SW 1/4 OF SW 1/4	3414 R122731-999303210020 60.93 LENCE EDWARD S 1/2 OF SW 1/4 OF N 1/2 OF S 1/2 OF GOV LOT 3	=====	SEE TAX ROLL FOR ADDITIONAL LEGAL
3296 R122630-495000010310 HX 544.27 ODOM LEILA SL & IC PB B PG 3 BEG 150 FT W OF NE COR LOT 31, S 115 FT, W 191 FT, S 35 FT, W 120 FT, N SEE TAX ROLL FOR ADDITIONAL LEGAL	3331 R122730-495000010245 36.40 LEWELLYN BARBARA A EST SL & IC PB B PG 37 W 10 FT OF LOTS 24 & 25 LESS S 20 FT OF W 10 FT OF LOT 25	3370 R122731-000032430020 41.29 CAMPBELL KARIS E W 1/2 OF SW 1/4 OF SW 1/4 OF SE 1/4 OF NW 1/4 OF SW 1/4	3415 R122731-999303210020 60.93 LENCE EDWARD S 1/2 OF SW 1/4 OF N 1/2 OF S 1/2 OF GOV LOT 3	=====	SEE TAX ROLL FOR ADDITIONAL LEGAL
3297 R122630-49500001031B 1,245.03 LESTON JESSIE MAE EST SL & IC PB B PG 3 BEG 18.5 FT E OF SW COR LOT 31, E 120 FT, N 180 FT, W 120 FT, S 180 FT SEE TAX ROLL FOR ADDITIONAL LEGAL	3332 R122730-495000010245 36.40 LEWELLYN BARBARA A EST SL & IC PB B PG 37 W 10 FT OF LOTS 24 & 25 LESS S 20 FT OF W 10 FT OF LOT 25	3371 R122731-000033200020 60.93 GRIGSBY WILLIAM R S 1/2 OF NW 1/4 OF SW 1/4 OF SW 1/4 OF SW 1/4	3416 R122731-999303210010 60.93 LENCE EDWARD N 1/2 OF NW 1/4 OF S 1/2 OF S 1/2 OF GOV LOT 3	=====	SEE TAX ROLL FOR ADDITIONAL LEGAL
3298 R122630-49500001033C 1,822.95 MARKER RUBY JEAN SL & IC PB B PG 3 N 93 FT OF E 177 FT LOT 33 30 FT W & 1,978.69 FT S OF N 1/4 COR, W 315.3 SEE TAX ROLL FOR ADDITIONAL LEGAL	3333 R122730-495000010245 36.40 LEWELLYN BARBARA A EST SL & IC PB B PG 37 W 10 FT OF LOTS 24 & 25 LESS S 20 FT OF W 10 FT OF LOT 25	3372 R122731-000033300010 60.93 CARROLL JOHN P N 1/2 OF SW 1/4 OF SW 1/4 OF SW 1/4 OF SW 1/4 OF SW 1/4	3417 R122731-999303210020 60.93 LENCE EDWARD S 1/2 OF NW 1/4 OF S 1/2 OF S 1/2 OF GOV LOT 3	=====	SEE TAX ROLL FOR ADDITIONAL LEGAL
3299 R122630-495000010485 1,389.92 RICHARDSON WILHELMINA EST SL & IC PB B PG 3 BEG 104.35 FT N OF SE COR LOT 48, N 104.35, W 208.7 FT, S 104.35 FT, E SEE TAX ROLL FOR ADDITIONAL LEGAL	3334 R122730-495000010245 36.40 LEWELLYN BARBARA A EST SL & IC PB B PG 37 W 10 FT OF LOTS 24 & 25 LESS S 20 FT OF W 10 FT OF LOT 25	3373 R122731-000033300010 60.93 RARNELLS ROSS L SL & IC PB B PG 37 A PORTION OF LOT 53, 30 FT W & 1,978.69 FT S OF N 1/4 COR, W 315.3 SEE TAX ROLL FOR ADDITIONAL LEGAL	3418 R122731-999304110010 50.17 SIMMONS CARL G N 1/2 OF NE 1/4 OF N 1/2 OF S 1/2 GOVT LOT 3	=====	SEE TAX ROLL FOR ADDITIONAL LEGAL
3300 R122630-495000010645 HX 190.19 WALLACE LOVETT JR S.L. & I.C. E 150 FT OF N 100 FT LOT 64 462/734	3335 R122730-495000010245 36.40 LEWELLYN BARBARA A EST SL & IC PB B PG 37 W 10 FT OF LOTS 24 & 25 LESS S 20 FT OF W 10 FT OF LOT 25	3374 R122731-000033420020 60.93 LACOST ROBERT S 1/2 OF NW 1/4 OF SE 1/4 OF SW 1/4 OF SW 1/4	3419 R122731-999304110020 60.93 SIMMONS CARL G S 1/2 OF NE 1/4 OF N 1/2 OF S 1/2 OF GOV LOT 3	=====	SEE TAX ROLL FOR ADDITIONAL LEGAL
3301 R122631-00000200000 1,020.89 GRAHAM GARY BEG NW COR GOV LOT 5, E 328.5 FT, S 350 FT, W 330 FT TO WATERS EDGE LAKE LIZZIE, NWLY ALONG SEE TAX ROLL FOR ADDITIONAL LEGAL	3336 R122730-495000010245 36.40 LEWELLYN BARBARA A EST SL & IC PB B PG 37 W 10 FT OF LOTS 24 & 25 LESS S 20 FT OF W 10 FT OF LOT 25	3375 R122731-000033400010 60.93 PEREZ JAYPHER J N 1/2 OF SE 1/4 OF SE 1/4 OF SW 1/4 OF SW 1/4	3420 R122731-999304120010 60.93 SIMMONS CARL G N 1/2 OF SE 1/4 OF N 1/2 OF S 1/2 OF GOV LOT 3	=====	SEE TAX ROLL FOR ADDITIONAL LEGAL
3302 R122728-258900010770 HX 1,632.94 LAM KEVIN BANYAN COVE AT CYPRESS WOODS PB 13 PGS 197-198 LOT 77	3337 R122731-0000214001A 41.68 FELIX JULISSA M N 1/2 OF SW 1/4 OF SW 1/4 OF NE 1/4 OF NE 1/4 NW 1/4	3376 R122731-000033200020 60.93 CRAWFORD DANIEL C S 1/2 OF SW 1/4 OF NW 1/4 OF SW 1/4 OF SW 1/4	3421 R122731-999402210010 60.93 GIDDISH RUTH S 1/2 OF NW 1/4 OF S 1/2 OF N 1/2 OF GOV LOT 4	=====	SEE TAX ROLL FOR ADDITIONAL LEGAL
3303 R122728-285200011030 1,494.66 CANTANA CHRISTOPHER D COOPERSMITH VILLAGE PB 3 PG 268 UNIT 103	3338 R122731-0000214002B 44.53 LOPEZ JOSUE J N 1/2 OF SE 1/4 OF SW 1/4 OF NE 1/4 OF NE 1/4 OF NW 1/4	3377 R122731-000033300020 60.93 RICARVET PINERO JERANTHALIS S 1/2 OF SE 1/4 OF SE 1/4 OF SW 1/4 OF SW 1/4	3422 R122731-999402210010 60.93 GIDDISH RUTH S 1/2 OF NW 1/4 OF S 1/2 OF N 1/2 OF GOV LOT 4	=====	SEE TAX ROLL FOR ADDITIONAL LEGAL
3304 R122728-285200011480 1,631.67 FALAISE PIERE M JR COOPERSMITH VILLAGE PB 3 PG 268 UNIT 148	3339 R122731-0000214003B 44.53 CLENAUGHAN MARC A N 1/2 OF SW 1/4 OF SE 1/4 OF NE 1/4 OF NE 1/4 OF NW 1/4	3378 R122731-000033300010 60.93 CARROLL JOHN P N 1/2 OF SW 1/4 OF SW 1/4 OF SW 1/4 OF SW 1/4 OF SW 1/4	3423 R122731-999402210020 60.93 GIDDISH RUTH S 1/2 OF NW 1/4 OF S 1/2 OF N 1/2 OF GOV LOT 4	=====	SEE TAX ROLL FOR ADDITIONAL LEGAL
3305 R122728-285200011630 1,496.51 FALAISE PIERRE COOPERSMITH VILLAGE PB 3 PG 268 UNIT 163	3340 R122731-0000214004C 44.53 CHOUINARD JEAN MARC S 1/2 OF SE 1/4 OF SE 1/4 OF NE 1/4 OF NE 1/4 OF NW 1/4	3379 R122731-000033420020 60.93 SIEVERT JOHN W S 1/2 OF NW 1/4 OF NW 1/4 OF SE 1/4 OF SW 1/4	3424 R122731-999501210020 60.93 Confidential S 1/2 OF NW 1/4 OF NE 1/4 OF N 1/2 GOV LOT 5	=====	SEE TAX ROLL FOR ADDITIONAL LEGAL
3306 R122728-285200011840 HX 584.81 MACMILLAN PRINCESS COOPERSMITH VILLAGE PB 3 PG 268 UNIT 184 & E 5.17 FT OF LOT 183	3341 R122731-000021320000 50.17 CARS WESLEY LAWRENCE N 1/2 OF NW 1/4 OF SW 1/4 OF NE 1/4 OF NW 1/4	3380 R122731-000033420020 60.93 PEREZ JAYPHER J N 1/2 OF SE 1/4 OF SE 1/4 OF SW 1/4 OF SW 1/4	3425 R122731-999501210020 60.93 Confidential S 1/2 OF NW 1/4 OF NE 1/4 OF N 1/2 GOV LOT 5	=====	SEE TAX ROLL FOR ADDITIONAL LEGAL
3307 R122728-285200011860 1,401.45 CAG 21 LLC COOPERSMITH VILLAGE PB 3 PG 268 UNIT 186 & W 5.17 FT OF LOT 185	3342 R122731-000021330020 50.17 STEC DARRELL E S 1/2 OF SW 1/4 OF SW 1/4 OF NE 1/4 OF NW 1/4	3381 R122731-000033440020 60.93 RICARVET PINERO JERANTHALIS S 1/2 OF SE 1/4 OF SE 1/4 OF SW 1/4 OF SW 1/4	3426 R122731-999501310010 60.93 BERNARDO THERESA N 1/2 OF NW 1/4 OF SE 1/4 OF N 1/2 GOV LOT 5	=====	SEE TAX ROLL FOR ADDITIONAL LEGAL
3308 R122728-285200011950 HX 1,017.59 MORALES JAQUELINE COOPERSMITH VILLAGE PB 3 PG 268 UNIT 195	3343 R122731-000021440010 50.17 MURPHY ANTHONY N 1/2 OF SE 1/4 OF SE 1/4 OF NE 1/4 OF NW 1/4	3382 R122731-000034120020 60.93 MINER ERNEST H S 1/2 OF NW 1/4 OF NE 1/4 OF SE 1/4 OF SW 1/4	3427 R122731-999501310020 60.93 BERNARDO THERESA S 1/2 OF SW 1/4 OF SE 1/4 OF N 1/2 OF GOV LOT 5	=====	SEE TAX ROLL FOR ADDITIONAL LEGAL
3309 R122728-285200012180 1,543.22 LIU SU DOU HWE COOPERSMITH VILLAGE PB 3 PG 268 UNIT 218	3344 R122731-000021440010 50.17 MURPHY ANTHONY N 1/2 OF SE 1/4 OF SE 1/4 OF NE 1/4 OF NW 1/4	3383 R122731-000034200010 60.93 SIEVERT JOHN W S 1/2 OF NW 1/4 OF NW 1/4 OF SE 1/4 OF SW 1/4	3428 R122731-999501310020 60.93 SMITH ALLISON N 1/2 OF NE 1/4 OF NW 1/4 OF N 1/2 OF GOV LOT 5	=====	SEE TAX ROLL FOR ADDITIONAL LEGAL
3310 R122728-285200012460 HX 953.26 ALVAREZ ESTEPA OLGA I COOPERSMITH VILLAGE PB 3 PG 268 UNIT 246 LESS N 5.17 FT	3345 R122731-000021330020 50.17 STEC DARRELL E S 1/2 OF SW 1/4 OF SW 1/4 OF NE 1/4 OF NW 1/4	3384 R122731-000034200020 60.93 SWAN SMOUSE RUTH ANN S 1/2 OF SE 1/4 OF SW 1/4 OF N 1/2 GOV LOT 5	3429 R122731-999501320020 60.93 BERNARDO THERESA S 1/2 OF SW 1/4 OF SE 1/4 OF N 1/2 OF GOV LOT 5	=====	SEE TAX ROLL FOR ADDITIONAL LEGAL
3311 R122728-285200012510 1,577.40 COOPERSMITH VILLAGE PB 3 PG 268 UNIT 251 LESS E 5.17 FT	3346 R122731-000021330020 50.17 STEC DARRELL E S 1/2 OF SW 1/4 OF SW 1/4 OF NE 1/4 OF NW 1/4	3385 R122731-999103130003 44.53 4E INDUSTRIAL SUPPLY N 1/2 OF NW 1/4 OF SW 1/4 OF SE 1/4 OF N 1/2 OF GOV LOT 1	3430 R122731-999501410050 41.68 STAFFORD SCOTT W JR E 1/2 OF SW 1/4 OF SE 1/4 OF SE 1/4 OF N 1/2 OF GOV LOT 5	=====	SEE TAX ROLL FOR ADDITIONAL LEGAL
3312 R122728-405700010160 3,360.19 MINUTY MARIE H EST MAPLE CHASE AT CYPRESS WOODS PB 16 PG 32-33 LOT 16	3347 R122731-000022320010 77.78 TRUSTY W S SW 1/4 OF NW 1/4 OF SW 1/4 OF NW 1/4	3386 R122731-999103310060 44.53 JENKINS JEREMY N 1/2 OF NE 1/4 OF NW 1/4 OF SW 1/4 OF S 1/2 OF GOV LOT 1	3431 R1227		

Table with 4 columns: Parcel ID, Address, Value, and Tax Status. Contains thousands of rows listing property details such as owner names, addresses, and tax amounts.

3771 R142731-000012320020	60.93	LOT 70	3855 R152529-129000080110 HX	1,387.87	GILCHRIST 3RD ADDN PB 1 PG 65 BLK 2 LOT 2	LOT 110	KENNARD FAMILY REVOCABLE LIVING TRUST	N 830 FT OF W 30 FT OF SW 1/4 OF NW 1/4
GREEN GWENDOLYN J		3816 R152527-353700010830 HX	2,176.35	DELLWOOD PARK BLK B LOT 11	80.46	3933 R152630-005800010340	2,809.49	VARGAS JANDEL
NETTO LUKE B		3856 R152529-129000080220 HX	552.74	HAGGARD EVELYN O		3937 R152630-057600010770	3,450.70	KATHERINE M BOONE LLC
INDIAN RIDGE VILLAS PHASE 1 PB 7 PGS 141-142		3857 R152529-135000080200 HX	178.93	DELLWOOD PARK BLK B LOT 22	77.95	3938 R152630-063300010020	14,136.63	STEVENS PLANTATION IMPR PRJ DEPEND
RINALDI NICHOLAS A	49.27	3817 R152527-353800012190	3,579.89	HUNTER CLARA		3939 R152630-057600010770	3,450.70	SAIUS CORPORATION
W 80 FT OF NE 1/4 OF SW 1/4 OF NW 1/4 OF NE 1/4		3818 R152527-464900010A21	62.31	GILCHRIST 3RD ADDN PB 1 PG 65 BLK 3 S 25 FT		3940 R152630-063300010010	16,289.64	NOLTE ROAD COMMERCIAL PARK PB 26 PGS 38-39
3772 R142731-000012320030	49.27	3819 R152529-000000000000	2,570.71	HUNTER CLARA		3941 R152630-063300010060	11,478.61	STEVENS PLANTATION IMPR PRJ DEPEND
RINALDI NICHOLAS A		3820 R152529-00000000650000	58.80	A E DROUGHTS SUB OF BLK SL LOTS 20 & 21 PB 1		3942 R152630-063300010070	11,478.61	JGD-NOLTE ROAD LLC
W 80 FT OF NE 1/4 OF SW 1/4 OF NW 1/4 OF NE 1/4		3821 R152529-000001200000	5,685.73	P 088		3943 R152630-070000010010	2,753.18	ARCO INVESTMENT CORP
3773 R142731-000012430000	87.06	3822 R152529-100700010040	3,855.47	HARKER DAVID L		3944 R152630-070000010090	2,753.18	BWALKER CONSULTING LLC
DEMARIA BROTHERS CO		3823 R152529-140000010050	39.08	GIBSONIA SUB PB 1 PG 433 LOT 7		3945 R152630-070000010040	2,612.38	SAIUS CORPORATION
W 1/2 OF SE 1/4 OF NW 1/4 OF NE 1/4		3824 R152529-104000020063	72.81	INTERFAITH COMMUNITY CENTRE INC		3946 R152630-070000010030	2,654.06	SAIUS CORPORATION
3774 R142731-000013120000	87.06	3825 R152529-105000030050	1,027.72	HILLCREST PB 1 PG 294 LOTS 2-5 & 10-12		3947 R152630-070000010780	2,753.18	BWALKER CONSULTING LLC
NEDZVECKAS JOSEPH M		3826 R152529-105000080050	821.32	AND		3948 R152630-070000011710 HX	5,283.54	MEJJA HARRY G
NW 1/4 OF NE 1/4 OF SW 1/4 OF NE 1/4		3827 R152529-1050000H80050	8,211.32	THAT PORTION OF VAC ALLEY LYING WITHIN LOTS		3949 R152630-070000011720	5,687.52	LOAICONO THOMAS
3775 R142731-000014110010	60.93	3828 R152529-1050000RL0020	2,511.82	AND		3950 R152630-070000012050 HX	4,924.98	MURDOCH RONALD
NINJA INVESTMENTS LTD		3829 R152529-1050000TL0031	1,835.92	THAT PORTION OF VAC ALLEY LYING WITHIN LOTS		3951 R152630-070000013760 HX	6,487.59	KIPP AUBREY W JR
N 1/2 OF NE 1/4 OF NE 1/4 OF SE 1/4 OF NE 1/4		3830 R152529-1050000RL0020	2,511.82	SEE TAX ROLL FOR ADDITIONAL LEGAL		3952 R152630-0700010040	14,666.11	STEVENS PLANTATION IMPR PRJ DEPEND
3776 R142731-000014300020	60.93	3831 R152529-106000010043	477.30	SEE TAX ROLL FOR ADDITIONAL LEGAL		3953 R152630-070200010030	18,661.68	IBL BUSINESS CENTER LLC
LONG JOHN R		3832 R152529-106000010120	809.98	SEE TAX ROLL FOR ADDITIONAL LEGAL		3954 R152630-070200010040	16,135.98	STEVENS PLANTATION CORPORATE CAMPUS
S 1/2 OF SW 1/4 OF NE 1/4 OF SE 1/4 OF NE 1/4		3833 R152529-107500010180	1,374.73	SEE TAX ROLL FOR ADDITIONAL LEGAL		3955 R152630-070200010050	14,813.67	STEVENS PLANTATION IMPR PRJ DEPEND
3777 R142731-000014220010	60.93	3834 R152529-107500010200	1,450.81	SEE TAX ROLL FOR ADDITIONAL LEGAL		3956 R152630-070200010080	16,135.98	STEVENS PLANTATION CORPORATE CAMPUS
DOMBERG GEORGIA L		3835 R152529-107500010420	1,450.81	SEE TAX ROLL FOR ADDITIONAL LEGAL		3957 R152630-070200010090	61.47	STEVENS PLANTATION IMPR PRJ DEPEND
N 1/2 OF NW 1/4 OF NW 1/4 OF SE 1/4 OF NE 1/4		3836 R152529-107500010460	1,512.89	SEE TAX ROLL FOR ADDITIONAL LEGAL		3958 R152630-070200010090	16,457.20	STEVENS PLANTATION IMPR PRJ DEPEND
3778 R142731-000014240020	60.93	3837 R152529-107500010500 HX	528.55	SEE TAX ROLL FOR ADDITIONAL LEGAL		3959 R152630-070200010100	30,039.79	STEVENS PLANTATION IMPR PRJ DEPEND
LONG JOHN R		3838 R152529-107500010580 HX	489.84	SEE TAX ROLL FOR ADDITIONAL LEGAL		3960 R152630-070400010080	21,669.31	BVL VENTURES LLC
S 1/2 OF SE 1/4 OF NW 1/4 OF SE 1/4 OF NE 1/4		3839 R152529-107500010620	1,304.64	SEE TAX ROLL FOR ADDITIONAL LEGAL		3961 R152630-070400010080	21,669.31	STEVENS PLANTATION IMPR PRJ DEPEND
3779 R142731-000014310010	60.93	3840 R152529-107500010660	653.10	SEE TAX ROLL FOR ADDITIONAL LEGAL		3962 R152630-070400010800	21,438.59	STEVENS PLANTATION IMPR PRJ DEPEND
VITALE NICOLE M		3841 R152529-107500010680	1,299.46	SEE TAX ROLL FOR ADDITIONAL LEGAL		3963 R152630-072500010010	41,155.63	STEVENS PLANTATION IMPR PRJ DEPEND
N 1/2 OF NE 1/4 OF SW 1/4 OF SE 1/4 OF NE 1/4		3842 R152529-1100000B0100	78.82	SEE TAX ROLL FOR ADDITIONAL LEGAL		3964 R152630-072500010010	41,155.63	STEVENS PLANTATION IMPR PRJ DEPEND
3780 R142731-000014330010	61.20	3843 R152529-1100000B0190	1,299.46	SEE TAX ROLL FOR ADDITIONAL LEGAL		3965 R152630-072500010010	41,155.63	STEVENS PLANTATION IMPR PRJ DEPEND
SHANAHAN JAMIE S		3844 R152529-1100000B0210	90.83	SEE TAX ROLL FOR ADDITIONAL LEGAL		3966 R152630-072500010010	148.00	YATES HENRY C
N 1/2 OF SW 1/4 OF SW 1/4 OF SE 1/4 OF NE 1/4		3845 R152529-1100000B0220	1,299.46	SEE TAX ROLL FOR ADDITIONAL LEGAL		3967 R152630-072500010010	301.68	HARVEY THELMA EST
3781 R142731-000014330020	60.93	3846 R152529-1100000B0230	1,299.46	SEE TAX ROLL FOR ADDITIONAL LEGAL		3968 R152630-072500010010	148.00	YATES HENRY C
SHANAHAN JAMIE S		3847 R152529-124000010030	1,149.25	SEE TAX ROLL FOR ADDITIONAL LEGAL		3969 R153033-000001700000	44.46	HARVEY THELMA EST
S 1/2 OF SW 1/4 OF SW 1/4 OF SE 1/4 OF NE 1/4		3848 R152529-124000010050	1,110.78	SEE TAX ROLL FOR ADDITIONAL LEGAL		3970 R153033-000001700010	44.46	HARVEY THELMA EST
3782 R142731-000014340020	60.93	3849 R152529-124000010060	1,098.82	SEE TAX ROLL FOR ADDITIONAL LEGAL		3971 R153033-000001700020	296.83	YATES HENRY C
FOGARTY MICHAEL LEON		3850 R152529-124000010080 HX	251.45	SEE TAX ROLL FOR ADDITIONAL LEGAL		3972 R153033-498000010030	45.37	HAGGARD ROBERT D
S 1/2 OF SE 1/4 OF SW 1/4 OF SE 1/4 OF NE 1/4		3851 R152529-124000010130 HX	614.40	SEE TAX ROLL FOR ADDITIONAL LEGAL		3973 R153033-498000010030	45.37	HAGGARD ROBERT D
3783 R142731-000014410020	60.92	3852 R152529-124000010130 HX	614.40	SEE TAX ROLL FOR ADDITIONAL LEGAL		3974 R153033-498000010030	45.37	HAGGARD ROBERT D
SHAW NORMA F		3853 R152529-124000010130 HX	614.40	SEE TAX ROLL FOR ADDITIONAL LEGAL		3975 R153033-498000010030	45.37	HAGGARD ROBERT D
S 1/2 OF NE 1/4 OF SE 1/4 OF SE 1/4 OF NE 1/4		3854 R152529-124000010130 HX	614.40	SEE TAX ROLL FOR ADDITIONAL LEGAL		3976 R153033-498000010030	45.37	HAGGARD ROBERT D
3784 R142731-000014440010	60.93	3855 R152529-124000010130 HX	614.40	SEE TAX ROLL FOR ADDITIONAL LEGAL		3977 R153033-498000010010 HX	1,171.42	HARVEY THELMA EST
MCCRIVEN HAROLD D		3856 R152529-124000010130 HX	614.40	SEE TAX ROLL FOR ADDITIONAL LEGAL		3978 R153033-498000010010 HX	812.62	TRACY FREEMAN C
N 1/2 OF SE 1/4 OF SE 1/4 OF SE 1/4 OF NE 1/4		3857 R152529-124000010130 HX	614.40	SEE TAX ROLL FOR ADDITIONAL LEGAL		3979 R153033-498000010010 HX	812.62	TRACY FREEMAN C
3785 R142731-000014220010	60.93	3858 R152529-124000010130 HX	614.40	SEE TAX ROLL FOR ADDITIONAL LEGAL		3980 R153033-498000010010 HX	812.62	TRACY FREEMAN C
SHAW NORMA F		3859 R152529-124000010130 HX	614.40	SEE TAX ROLL FOR ADDITIONAL LEGAL		3981 R153033-498000010010 HX	812.62	TRACY FREEMAN C
S 1/2 OF NE 1/4 OF SE 1/4 OF SE 1/4 OF NE 1/4		3860 R152529-124000010130 HX	614.40	SEE TAX ROLL FOR ADDITIONAL LEGAL		3982 R153033-498000010010 HX	812.62	TRACY FREEMAN C
3786 R142731-000014330010	61.20	3861 R152529-124000010130 HX	614.40	SEE TAX ROLL FOR ADDITIONAL LEGAL		3983 R153033-498000010010 HX	812.62	TRACY FREEMAN C
SHANAHAN JAMIE S		3862 R152529-124000010130 HX	614.40	SEE TAX ROLL FOR ADDITIONAL LEGAL		3984 R153033-498000010010 HX	812.62	TRACY FREEMAN C
N 1/2 OF NW 1/4 OF SW 1/4 OF SE 1/4 OF NE 1/4		3863 R152529-124000010130 HX	614.40	SEE TAX ROLL FOR ADDITIONAL LEGAL		3985 R153033-498000010010 HX	812.62	TRACY FREEMAN C
3787 R142731-000021200020	87.05	3864 R152529-124000010130 HX	614.40	SEE TAX ROLL FOR ADDITIONAL LEGAL		3986 R153033-498000010010 HX	812.62	TRACY FREEMAN C
EVANS EDWINA		3865 R152529-124000010130 HX	614.40	SEE TAX ROLL FOR ADDITIONAL LEGAL		3987 R153033-498000010010 HX	812.62	TRACY FREEMAN C
S 1/2 OF NW 1/4 OF NE 1/4 OF NW 1/4 OF SE 1/4		3866 R152529-124000010130 HX	614.40	SEE TAX ROLL FOR ADDITIONAL LEGAL		3988 R153033-498000010010 HX	812.62	TRACY FREEMAN C
3788 R142731-000021200020	87.05	3867 R152529-124000010130 HX	614.40	SEE TAX ROLL FOR ADDITIONAL LEGAL		3989 R153033-498000010010 HX	812.62	TRACY FREEMAN C
MULLIGAN KIRWAN L		3868 R152529-124000010130 HX	614.40	SEE TAX ROLL FOR ADDITIONAL LEGAL		3990 R153033-498000010010 HX	812.62	TRACY FREEMAN C
NW 1/4 OF NW 1/4 OF NE 1/4 OF SE 1/4		3869 R152529-124000010130 HX	614.40	SEE TAX ROLL FOR ADDITIONAL LEGAL		3991 R153033-498000010010 HX	812.62	TRACY FREEMAN C
3789 R142731-000022200010	61.05	3870 R152529-124000010130 HX	614.40	SEE TAX ROLL FOR ADDITIONAL LEGAL		3992 R153033-498000010010 HX	812.62	TRACY FREEMAN C
DEOCA ANTONIO ET AL		3871 R152529-124000010130 HX	614.40	SEE TAX ROLL FOR ADDITIONAL LEGAL		3993 R153033-498000010010 HX	812.62	TRACY FREEMAN C
E 250 FT OF S 1/2 OF NW 1/4 OF NW 1/4 OF SE 1/4		3872 R152529-124000010130 HX	614.40	SEE TAX ROLL FOR ADDITIONAL LEGAL		3994 R153033-498000010010 HX	812.62	TRACY FREEMAN C
3790 R142731-000022200020	61.06	3873 R152529-124000010130 HX	614.40	SEE TAX ROLL FOR ADDITIONAL LEGAL		3995 R153033-498000010010 HX	812.62	TRACY FREEMAN C
TALBOTT ROBERT W		3874 R152529-124000010130 HX	614.40	SEE TAX ROLL FOR ADDITIONAL LEGAL		3996 R153033-498000010010 HX	812.62	TRACY FREEMAN C
E 300 FT OF W 410 FT OF S 1/2 OF NW 1/4 OF NW 1/4 OF SE 1/4		3875 R152529-124000010130 HX	614.40	SEE TAX ROLL FOR ADDITIONAL LEGAL		3997 R153033-498000010010 HX	812.62	TRACY FREEMAN C
3791 R142731-000043110030	60.92	3876 R152529-124000010130 HX	614.40	SEE TAX ROLL FOR ADDITIONAL LEGAL		3998 R153033-498000010010 HX	812.62	TRACY FREEMAN C
ELLISON HEATHER G		3877 R152529-124000010130 HX	614.40	SEE TAX ROLL FOR ADDITIONAL LEGAL		3999 R153033-498000010010 HX	812.62	TRACY FREEMAN C
N 1/2 OF SE 1/4 OF NE 1/4 OF SW 1/4 OF SE 1/4		3878 R152529-124000010130 HX	614.40	SEE TAX ROLL FOR ADDITIONAL LEGAL		4000 R153033-498000010010 HX	812.62	TRACY FREEMAN C
3792 R142731-000043110060	60.92	3879 R152529-124000010130 HX	614.40	SEE TAX ROLL FOR ADDITIONAL LEGAL		4001 R153033-498000010010 HX	812.62	TRACY FREEMAN C
NIMMO DALE W		3880 R152529-124000010130 HX	614.40	SEE TAX ROLL FOR ADDITIONAL LEGAL		4002 R153033-498000010010 HX	812.62	TRACY FREEMAN C
S 1/2 OF NE 1/4 OF SE 1/4 OF SW 1/4 OF SE 1/4		3881 R152529-124000010130 HX	614.40	SEE TAX ROLL FOR ADDITIONAL LEGAL		4003 R153033-498000010010 HX	812.62	TRACY FREEMAN C
3793 R142731-000043110120	60.92	3882 R152529-124000010130 HX	614.40	SEE TAX ROLL FOR ADDITIONAL LEGAL		4004 R153033-498000010010 HX	812.62	TRACY FREEMAN C
ELLIOTT WALTER R IV		3883 R152529-124000010130 HX	614.40	SEE TAX ROLL FOR ADDITIONAL LEGAL		4005 R153033-498000010010 HX	812.62	TRACY FREEMAN C
N 1/2 OF SW 1/4 OF SE 1/4 OF SW 1/4 OF SE 1/4		3884 R152529-124000010130 HX	614.40	SEE TAX ROLL FOR ADDITIONAL LEGAL		4006 R153033-498000010010 HX	812.62	TRACY FREEMAN C
3794 R142731-000043220010	61.05	3885 R152529-124000010130 HX	614.40	SEE TAX ROLL FOR ADDITIONAL LEGAL		4007 R153033-498000010010 HX	812.62	TRACY FREEMAN C
E 250 FT OF S 1/2 OF NW 1/4 OF SW 1/4 OF SE 1/4		3886 R152529-124000010130 HX	614.40	SEE TAX ROLL FOR ADDITIONAL LEGAL		4008 R153033-498000010010 HX	812.62	TRACY FREEMAN C
3795 R142731-000043110030	60.92	3887 R152529-124000010130 HX	614.40	SEE TAX ROLL FOR ADDITIONAL LEGAL		4009 R153033-498000010010 HX	812.62	TRACY FREEMAN C
SCHEIDT SCHNEIDER GARY ARTHUR		3888 R152529-124000010130 HX	614.40	SEE TAX ROLL FOR ADDITIONAL LEGAL		4010 R153033-498000010010 HX	812.62	TRACY FREEMAN C
N 1/2 OF SW 1/4 OF NW 1/4 OF SE 1/4 OF SE 1/4		3889 R152529-124000010130 HX						

SW 1/4 OF NE 1/4 E & 183.33 FT OF W 291.66 FT OF SEE TAX ROLL FOR ADDITIONAL LEGAL	16 PGS 134-135 TRACT A FUTURE DEVELOPMENT =====	4082 R162629-000000550000 45.04 STANDARD PACIFIC OF CENTRAL FLORIDA S 1/2 OF S 1/2 OF S 1/2 OF FRAC SEC LESS BEG	4125 R162732-000031310020 60.92 ORLANDO FLA INVESTMENT INC S 1/2 OF NE 1/4 OF SW 1/4 OF NE 1/4 OF SW 1/4	CASCADES AT KISSIMMEE CONDOMINIUM CB 8 PG 166-180 OR 3094/1 BLDG 5 UNIT 201	R172529-199300011400 2,395.15 THE COOLETHOUSE LLC PLANTATION PB 4 PG 166 LOT 140
4045 R162527-000000810000 60.92 SHANER BERNICE L W 1/3 OF E 3/10 OF N 1/2 OF N 1/2 OF FOLLOWING: BEG SW COR OF NW 1/4, RUN NLY ALON SEE TAX ROLL FOR ADDITIONAL LEGAL	4041 R162529-000000600000 HX 1,002.82 KEENE AUBREY E BEG AT INTERSECTION OF BERMUDA & MC DONALD W 2087.7 FT, S 208.7 FT, E 208.7 FT, N 208.7 FT SEE TAX ROLL FOR ADDITIONAL LEGAL	4083 R162630-057500010030 HX 1,445.30 RICHTER JAMES CANOE CREEK LAKES UNIT 1 PB 7 PGS 146- 147 LOT 3	4126 R162732-000031320010 51.53 ORLANDO FLA INVESTMENT INC N 1/2 OF NW 1/4 OF SW 1/4 OF NE 1/4 OF SW 1/4	4164 R172529-106100052030 1,032.69 AMERICAN INCOME CORP CASCADES AT KISSIMMEE CONDOMINIUM CB 8 PG 166-180 OR 3094/1 BLDG 5 UNIT 203	4205 R172529-199400010010 3,206.99 PENLAND RORY TERENCE PLANTATION REPLAT PB 5 PG 171 LOT 1
4006 R162527-000000820000 60.92 STERLING SUSAN R W 1/5 OF E 1/2 OF N 1/2 OF N 1/2 OF FOLLOWING: BEG SW COR OF NW 1/4 SEC 16, N TO SEE TAX ROLL FOR ADDITIONAL LEGAL	4042 R162529-100400011160 1,540.15 RIAZ SALMA COLUMBIA ARMS CONDOMINIUM CB 8 PG 13 TERLING SUSAN R 2949682 BLDG 1604 UNIT 116	4084 R162630-057800012940 3,756.94 BLACKMORE DAVID CANOE CREEK LAKES UNIT 3 PB 10 PG 85 LOT 294	4127 R162732-000031320020 51.53 ORLANDO FLA INVESTMENT INC S1/2 OF NW 1/4 OF SW 1/4 OF NE 1/4 OF SW 1/4	4165 R172529-106100052080 1,205.29 HERNANDEZ DE TORRES YECENIA MARLENE CASCADES AT KISSIMMEE CONDOMINIUM CB 8 PG 166-180 OR 3094/1 BLDG 5 UNIT 208	4207 R172529-21380001018A 1,454.59 GOMEZ MANUEL VILLAS AT SHADOW BAY PHASE IV PB 4 PG 124 ORB 824 PG 135 BLDG 18 UNIT A
4007 R162527-000000860000 59.29 HABERMAN ROBERT G E 1/10 OF S 1/2 OF S 1/2 OF THE FOLLOWING: BEG AT SW COR OF NW 1/4, RUN NLY TO PT OF INT SEE TAX ROLL FOR ADDITIONAL LEGAL	4043 R162529-100400012430 1,471.12 FIGUEROA EUSTAQUIO COLUMBIA ARMS CONDOMINIUM CB 8 PG 13-26 OR 2949682 BLDG 1613 UNIT 243	4085 R162630-058400013340 HX 1,339.80 BARDEN HENRY T CANOE CREEK LAKES UNIT 5 PB 13 PG 25 LOT 334	4128 R162732-000032210010 60.92 COMIAN X TAX LIEN FUND LLC N1/2 OF NE1/4 OF NW1/4 OF NW1/4 OF SW1/4	4166 R172529-106100061010 1,186.86 MARTINEZ MAGDALENA CASCADES AT KISSIMMEE CONDOMINIUM CB 8 PG 166-180 OR 3094/1 BLDG 6 UNIT 101	4208 R172529-21380001024D 1,670.28 GBO INVESTMENTS LLC VILLAS AT SHADOW BAY PHASE III PB 4 PG 121 ORB 824 PG 135 BLDG 24 UNIT D
4008 R162527-000000890000 62.55 REINERTSON JOYCE E E 1/10 OF S 1/2 OF S 1/2 OF NW 1/4 LESS E FT SUBJ TO N 25 FT AND W 25 FT FOR ING/EGR ESMT	4044 R162529-103100043070 925.76 ANTEPARA CARLOS THE GABLES AT LAKESIDE A CONDO CB 8 PG 68-85 OR 3067/687 BLDG 4-1229 UNIT 307	4086 R162630-058400013740 HX 2,194.93 SILVA MARK A CANOE CREEK LAKES UNIT 5 PB 13 PG 25 LOT 374	4129 R162732-000032210020 60.92 COMIAN X TAX LIEN FUND LLC S 1/2 OF NE 1/4 OF NW 1/4 OF NW 1/4 OF SW 1/4	4167 R172529-106100071020 1,311.95 GENDS LIVING TRUST CASCADES AT KISSIMMEE CONDOMINIUM CB 8 PG 166-180 OR 3094/1 BLDG 7 UNIT 102	4209 R172529-21380001026C 1,702.95 TCR PROPERTIES INVESTMENTS LLC VILLAS AT SHADOW BAY PHASE III PB 4 PG 124
4009 R162527-000000950000 59.28 LARSON WAYNE M N 238.50 FT OF W 1/3 OF E 1/2 OF SW 1/4 OF NW 1/4	4045 R162529-103100043070 925.76 CORDEIRO FRANKLIN R THE GABLES AT LAKESIDE A CONDO CB 8 PG 68-85 OR 3067/687 BLDG 6-1221 UNIT 102	4087 R162630-058600010040 3,415.76 VAZQUEZ PERFECTA EST CANOE CREEK LAKES UNIT 11 PB 11 PG 193-196 LOT 4 22/26/30	4130 R162732-000032220010 50.16 HOFFMAN DONALD A N 1/2 OF NW 1/4 OF NW 1/4 OF NW 1/4 OF SW 1/4	4168 R172529-106100091040 918.00 CHINA REAL ESTATE MGMT LTD CASCADES AT KISSIMMEE CONDOMINIUM CB 8 PG 166-180 OR 3094/1 BLDG 9 UNIT 106	4210 R172529-213900011120 2,844.47 TORRES HIDDEN LAKE HOUSE LLC SHADOW BAY UNIT 4 PHASE 1 PB 4 PG 152 LOT 112
4010 R162527-000000960000 59.29 COOK DALLAS E E 1/10 OF N 1/2 OF S 1/2 OF FOLLOWING: SW 1/4 OF NW 1/4 & SE 1/4 OF NW 1/4 LESS N 477 FT	4046 R162529-103900012080 1,503.33 GARCIA MILFRED BELLA VISTA A CONDO CB 9 PG 93-113 OR 3156/106 BLDG 4 UNIT 208	4088 R162630-058800010630 3,239.00 ANTHONY L CANOE CREEK LAKES UNIT 12 PB 13 PG 132-135 22-26-30 LOT 63	4131 R162732-00003220020 60.92 COMIAN X TAX LIEN FUND LLC S 1/2 OF NW 1/4 OF NW 1/4 OF NW 1/4 OF SW 1/4	4169 R172529-106100091060 906.66 VARGAS DORIS C CASCADES AT KISSIMMEE CONDOMINIUM CB 8 PG 166-180 OR 3094/1 BLDG 9 UNIT 106	4212 R172529-213900011360 HX 1,338.55 MORANTE SERGIO SHADOW BAY UNIT 4 PHASE 1 PB 4 PG 152 LOT 133
4011 R162527-000000980000 83.83 BENSON EARL B DR W 1/4 OF E 2/5 OF N 1/2 OF S 1/2 & W 1/4 OF E 2/5 OF S 1/2 OF S 1/2 OF FOLLOWING: SW 1/4 OF SW 1/4	4047 R162529-103900032240 HX 701.08 RAMIREZ DE GOMEZ ANGELICA BELLA VISTA A CONDO CB 9 PG 93-113 OR 3156/106 BLDG 3 UNIT 224	4089 R162630-059300012540 3,835.04 GRIFKA JUSTIN CANOE CREEK LAKES UNIT NINE PB 15 PG 99 LOT 254 15-26-30	4132 R162732-000032310010 113.48 MOONAB SALIM N1/2 OF SW 1/4 OF NW 1/4 OF SW 1/4 & NW 1/4 OF SW 1/4 OF NW 1/4 OF SW 1/4	4170 R172529-10610103060 1,032.69 BUCCO CARLOS CASCADES AT KISSIMMEE CONDOMINIUM CB 8 PG 166-180 OR 3094/1 BLDG 10 UNIT 306	4213 R172530-261500010080 5,039.44 MATIAS DANIEL BLUEGRASS EST UNIT 1 PB 2 PG 152 LOT 8
4012 R162527-000001130000 59.28 LEWIS MELVIN M S 1/2 OF NE 1/4 OF SE 1/4 OF NE 1/4 OF SW 1/4	4048 R162529-103900041290 1,529.62 PINO MELENDEZ EUGENIO ANTONIO BELLA VISTA A CONDO CB 9 PG 93-113 OR 3156/106 BLDG 4 UNIT 129	4090 R162630-075500010480 HX 747.53 NEGRON SUZANNE PINE CHASE ESTATES UNIT 1 PB 5 PG 169 LOT 48	4133 R162732-000032440010 60.92 COMIAN X TAX LIEN FUND LLC N 1/2 OF SE 1/4 OF SE 1/4 OF NW 1/4 OF SW 1/4 AKA TRACT 58	4171 R172529-106100113070 1,365.13 CARDENAS MAYORGA MIGUEL DAVID CASCADES AT KISSIMMEE CONDOMINIUM CB 8 PG 166-180 OR 3094/1 BLDG 11 UNIT 307	4214 R172530-261500010140 2,079.10 JACASSE DEBRAH BLUEGRASS EST UNIT 1 PB 2 PG 152 LOT 14
4013 R162527-000001140000 60.92 PETERSON DONALD DALE E 1/3 OF W 3/10 OF N 1/2 OF N 1/2 OF THE FOLLOWING: BEG AT SW COR OF NW 1/4, NLY ALONG SEE TAX ROLL FOR ADDITIONAL LEGAL	4049 R162529-103900042290 1,503.33 NOORE AHMED S BELLA VISTA A CONDO CB 9 PG 93-113 OR 3156/106 BLDG 4 UNIT 229	4091 R162630-075500010570 HX 702.13 WATERS DAVID M PINE CHASE ESTATES UNIT 1 PB 5 PG 169 LOT 57	4134 R162732-000032440010 60.92 COMIAN X TAX LIEN FUND LLC N 1/2 OF SE 1/4 OF SE 1/4 OF NW 1/4 OF SW 1/4 AKA TRACT 58	4172 R172529-106100122030 1,032.69 RAMALHO LUCIANO PINTO CASCADES AT KISSIMMEE CONDOMINIUM CB 8 PG 166-180 OR 3094/1 BLDG 12 UNIT 202	4215 R172530-261500010235 617.16 AYENDE SAMUEL BLUEGRASS EST UNIT 1 PB 2 PG 152 E 170 FT AND S 30 FT OF LOT 23
4014 R162527-000001160000 56.01 SCHENBRENNER ROBERT A D E 1/3 OF W 1/2 OF THE FOLLOWING: BEG AT NW COR OF NE 1/4 OF SW 1/4, ELY ALONG N/L OF SW SEE TAX ROLL FOR ADDITIONAL LEGAL	4050 R162529-103900041290 1,529.62 PINO MELENDEZ EUGENIO ANTONIO BELLA VISTA A CONDO CB 9 PG 93-113 OR 3156/106 BLDG 4 UNIT 129	4092 R162630-075500010610 2,610.28 LOGSDON ALVA GLEN PINE CHASE ESTATES UNIT 1 PB 5 PG 169 LOT 61	4135 R162732-000032440010 60.92 COMIAN X TAX LIEN FUND LLC N 1/2 OF SE 1/4 OF SE 1/4 OF NW 1/4 OF SW 1/4 FOR POB, N 330 FT, E 132 FT, S 330 FT, W 132 FT SEE TAX ROLL FOR ADDITIONAL LEGAL	4173 R172529-106100122080 1,046.53 CECIL PAUL R CASCADES AT KISSIMMEE CONDOMINIUM CB 8 PG 166-180 OR 3094/1 BLDG 12 UNIT 108	4216 R172530-261500010140 2,079.10 JACASSE DEBRAH BLUEGRASS EST UNIT 1 PB 2 PG 152 LOT 14
4015 R162527-000001170000 59.28 SCHAEFER ROBERT A S 1/2 OF SE 1/4 OF SE 1/4 OF NE 1/4 OF SW 1/4 AKA LOT 26	4051 R162529-103900042290 1,503.33 NOORE AHMED S BELLA VISTA A CONDO CB 9 PG 93-113 OR 3156/106 BLDG 4 UNIT 229	4093 R162630-077500003140 HX 703.61 SALEM MYRA TEKA VILLAGE PHASE 1 PB 5 PG 184 BLK C LOT 14	4136 R162732-000032440010 60.92 COMIAN X TAX LIEN FUND LLC N 1/2 OF SE 1/4 OF SE 1/4 OF NW 1/4 OF SW 1/4 FOR POB, N 330 FT, E 132 FT, S 330 FT, W 132 FT SEE TAX ROLL FOR ADDITIONAL LEGAL	4174 R172529-106100122030 1,032.69 RAMALHO LUCIANO PINTO CASCADES AT KISSIMMEE CONDOMINIUM CB 8 PG 166-180 OR 3094/1 BLDG 12 UNIT 203	4217 R172530-294200010020 342.40 ANDREOLARIO RAFAEL MARTINEZ EST D3 ESTATES UNIT TWO PB 19 PG 73 LOT 2
4016 R162527-000001180000 56.01 SCHENBRENNER ROBERT A D E 1/3 OF W 1/2 OF THE FOLLOWING: BEG AT NW COR OF NE 1/4 OF SW 1/4, ELY ALONG N/L OF SW SEE TAX ROLL FOR ADDITIONAL LEGAL	4052 R162529-103900042290 1,503.33 NOORE AHMED S BELLA VISTA A CONDO CB 9 PG 93-113 OR 3156/106 BLDG 4 UNIT 229	4094 R162630-077500003140 HX 703.61 SALEM MYRA TEKA VILLAGE PHASE 1 PB 5 PG 184 BLK C LOT 14	4137 R162732-000032440010 60.92 COMIAN X TAX LIEN FUND LLC N 1/2 OF SE 1/4 OF SE 1/4 OF NW 1/4 OF SW 1/4 FOR POB, N 330 FT, E 132 FT, S 330 FT, W 132 FT SEE TAX ROLL FOR ADDITIONAL LEGAL	4175 R172529-106100122080 1,046.53 CECIL PAUL R CASCADES AT KISSIMMEE CONDOMINIUM CB 8 PG 166-180 OR 3094/1 BLDG 12 UNIT 208	4218 R172530-315000030063 5,286.94 GRIFFITH JAIME FLA FRUIT BELL SALES CO PB 1 PGS 55 & 56 BLK 3 LOTS 6 & 7 LYING E OF LAKESHORE BLVD 2553 AN
4017 R162527-000024440020 59.28 RILEY PATRICIAN S 1/2 OF SE 1/4 OF SE 1/4 OF NW 1/4 OF SE 1/4 AKA LOT 68	4053 R162529-1072000A1030 1,234.24 NGUYEN MARY T BEL-KISS PLAZA PHASE 1 CB1 PG 149 UNIT 103 BLDG A	4095 R162630-077500003140 HX 702.13 WATERS DAVID M PINE CHASE ESTATES UNIT 1 PB 5 PG 169 LOT 57	4138 R162732-000032440010 60.92 COMIAN X TAX LIEN FUND LLC N 1/2 OF SE 1/4 OF SE 1/4 OF NW 1/4 OF SW 1/4 FOR POB, N 330 FT, E 132 FT, S 330 FT, W 132 FT SEE TAX ROLL FOR ADDITIONAL LEGAL	4176 R172529-106100132070 1,402.46 HERNANDEZ DE TORRES YECENIA CASCADES AT KISSIMMEE CONDOMINIUM CB 8 PG 166-180 OR 3094/1 BLDG 13 UNIT 207	4219 R172530-315000030092 3,054.41 MENDEZ PHILLIP FLA FRUIT BELL SALES CO PB 1 PG 55-56 BLK 3
4018 R162527-000043230000 59.28 MULLEN REVOCABLE TR AGREEMENT S 1/2 OF SW 1/4 OF NW 1/4 OF SW 1/4 OF SE 1/4	4054 R162529-1072000A1040 1,556.64 NGUYEN MARY BEL-KISS PLAZA PHASE 1 CB1 PG 149 UNIT 104 BLDG A	4096 R162630-093000010060 HX 647.94 PIMENTEL JANET VILLAGE GREEN TOWNHOUSES PB 11 PG 135 LOT 6	4139 R162732-000032440010 60.92 COMIAN X TAX LIEN FUND LLC N 1/2 OF SE 1/4 OF SE 1/4 OF NW 1/4 OF SW 1/4 FOR POB, N 330 FT, E 132 FT, S 330 FT, W 132 FT SEE TAX ROLL FOR ADDITIONAL LEGAL	4177 R172529-106100133080 1,365.13 GIUFFRÀ GONZALEZ ELIZABETH M M CASCADES AT KISSIMMEE CONDOMINIUM CB 8 PG 166-180 OR 3094/1 BLDG 13 UNIT 308	4220 R172530-315000030130 4,230.55 FORTUNE ROAD LLC FLA FRUIT BELL SALES CO PB 1 PGS 55 & 56 BLK 3 COM AT NW COR OF NE 1/4 OF SEC 20, E 1,360
4019 R162527-000043310030 59.28 MORRISSEY CLARA L S 1/2 OF SE 1/4 OF SW 1/4 OF SW 1/4 OF SE 1/4 SUBJ TO DEDICATION OF E 25 FT FOR RD RW	4055 R162529-1072000A2050 1,096.06 RIVERA ANGEL BEL-KISS PLAZA PHASE 1 CB1 PG 149 UNIT 205 BLDG A	4097 R162630-126400010180 HX 840.24 RIFE SHARON CYPRESS POINT UNIT 1 PB 8 PG 107-108 LOT 18	4140 R172527-000000130000 83.83 RUMBLE WAYNE E S 1/2 OF W 1/2 OF NW 1/4 OF NE 1/4 OF NE 1/4 SUBJ TO ESMT	4178 R172529-1182000A0110 HX 565.26 HARRIS PRISCILLA JANE CARIBBEAN VILLAS CB 1 PG 85 AND CB 1 PG 91 PHASE A BLDG 2 UNIT 11	4221 R172530-315000060045 4,015.03 ALLEN D L FLA FRUIT BELL SALES CO PB 1 PGS 55 & 56 BLK 6 LOT 4 LYING E OF LAKE SHORE BLVD & VAC BROW
4020 R162527-558000070020 2,647.13 PENSCO TRUST CO CUSTODIAN WINDSOR PALMS TOWNHOMES PHASE 3A PB 14 PGS 105-106 BLK 7 LOT 2	4056 R162529-1072000A1040 1,556.64 NGUYEN MARY BEL-KISS PLAZA PHASE 1 CB1 PG 149 UNIT 104 BLDG A	4098 R162630-126400010180 HX 840.24 RIFE SHARON CYPRESS POINT UNIT 1 PB 8 PG 107-108 LOT 18	4141 R172527-000000130000 83.83 RUMBLE WAYNE E S 1/2 OF W 1/2 OF NW 1/4 OF NE 1/4 OF NE 1/4 SUBJ TO ESMT	4179 R172529-1182000A0120 1,189.75 SHEIVE COLLEEN E CARIBBEAN VILLAS CB 1 PG 85 AND CB 1 PG 91 PHASE A BLDG 2 UNIT 12	4222 R172530-315000060030 4,008.92 GARCIA CEFERINO ELIAS FLA FRUIT BELL SALES CO PB 1 PG 55 & 56 BLK 6 LOT 4 LYING E OF LAKE SHORE BLVD & VAC BROW
4021 R162527-560000080010 2,650.36 KRANWINKEL ERNESTO WINDSOR PALMS TOWNHOMES PHASE 3A PB 14 PGS 105-106 BLK 8 LOT 1	4057 R162529-1072000A1040 1,556.64 NGUYEN MARY BEL-KISS PLAZA PHASE 1 CB1 PG 149 UNIT 104 BLDG A	4099 R162630-126700010980 2,980.88 AIG PROPERTIES LLC CYPRESS POINT UNIT 3 PB 9 PG 111-112 LOT 98	4142 R172527-000000180000 64.20 BATES WINFIELD S 1/2 OF THE FOLLOWING: E 385.9 FT OF N 1/2 OF SW 1/4 OF NW 1/4 OF NE 1/4	4180 R172529-1182000B0160 1,118.62 BISBAL JOSE EDDIE CARIBBEAN VILLAS CB 1 PG 85 AND CB 1 PG 124 PHASE B BLDG 9 UNIT 16	4223 R172530-3210000A0050 602.78 GRIFFITH JAIME FORTUNE ACRES UN 1 PB 1 PG 407 BLK A LOT 5
4022 R162527-558300011040 2,070.10 MARY ANN VAN VALKENBURG REV TRUST WINDSOR PALMS A CONDO PHASE 10 CB 6 PGS 116-117 OR 2287/1222 UNIT 104	4058 R162529-1072000A1080 2,473.61 ADERIS JULIET BERMUDA EST UNIT 2 PB 2 PG 81 LOT 88	4100 R162630-547300010270 10,106.70 S&M PARTNERS LLC WHALESY LANDING PB 5 PG 103 LOT 27	4143 R172527-000000280000 83.83 VANGUARD PROPERTIES INC OF CENTRAL FLORIDA E 1/2 OF NW 1/4 OF NW 1/4 OF NW 1/4 OF NE 1/4	4181 R172529-1182000D0040 1,134.02 DELIA JOSEPH CARIBBEAN VILLAS CB 1 PG 85 AND CB 1 PG 230 PHASE D BLDG 18 UNIT 4	4224 R172530-315000060010 38.08 MYNHIER BURL R EST FLA FRUIT BELL SALES CO SUB 1 BLK 6 COM AT NW COR LOT 26, S 1462.44 FT TO POB; CONT S 20 FT SEE TAX ROLL FOR ADDITIONAL LEGAL
4023 R162527-558300013040 2,136.55 ATKINSON CRAIG D WINDSOR PALMS A CONDO PHASE 10 CB 6 PGS 116-117 OR 2287/1222 UNIT 304	4059 R162529-1072000A1090 HX 1,029.21 BROWN L C BERMUDA EST UNIT 2 PB 2 PG 81 LOT 87	4101 R162630-547300010370 844.75 KIPP AUBREY WHALESY LANDING PB 5 PG 103 LOT 37	4144 R172527-000000270000 59.29 VANGUARD PROPERTIES INC OF CENTRAL FLORIDA E 1/2 OF NW 1/4 OF NW 1/4 OF NW 1/4 OF NE 1/4	4182 R172529-1182000E0120 1,272.19 LAND TRUST 2326 CARIBBEAN VILLAS CB 1 PG 85 AND CB 2 PG 136 PHASE E BLDG 27 UNIT 13	4225 R172530-3210000A0050 602.78 GRIFFITH JAIME FORTUNE ACRES UN 1 PB 1 PG 407 BLK A LOT 5
4024 R162527-560100010020 4,091.92 GUMBS LAUNCELOT A WYNDHAM PALMS PHASE 1-A PB 11 PG 161 LOT 2	4060 R162529-1239000A1948 2,437.73 KAD CONSULTING INC COLUMBIA PLAZA A CONDO CB 8 PG 11-12 OR 2946/1209 SUITE A UNIT 1948	4102 R162630-547300010370 844.75 KIPP AUBREY WHALESY LANDING PB 5 PG 103 LOT 37	4145 R172527-000000280000 92.03 COLUMBIA E 385 FT OF S 1/2 OF SW 1/4 OF NW 1/4 OF NE 1/4	4183 R172529-1182000E0120 1,272.19 LAND TRUST 2326 CARIBBEAN VILLAS CB 1 PG 85 AND CB 2 PG 136 PHASE E BLDG 27 UNIT 13	4226 R172530-3210000A0070 504.10 GRIFFITH JAIME FORTUNE ACRES UN 1 PB 1 PG 407 BLK A LOT 8
4025 R162527-560200010630 3,493.35 R G ENTERPRISES LLC WYNDHAM PALMS PHASE 1-B PB 11 PG 170- 172 LOT 72	4061 R162529-1239000A1950 2,437.73 KAD CONSULTING INC COLUMBIA PLAZA A CONDO CB 8 PG 11-12 OR 2946/1209 SUITE D UNIT 1954	4103 R162630-547300010370 844.75 KIPP AUBREY WHALESY LANDING PB 5 PG 103 LOT 37	4146 R172527-000000350000 93.66 LAPP DAVID S 1/2 OF SW 1/4 OF NW 1/4 OF NE 1/4 LESS E 385 FT & S 1/2 OF SW 1/4 OF NE 1/4 OF NW 1/4 SEE TAX ROLL FOR ADDITIONAL LEGAL	4184 R172529-1182000E0130 1,179.42 MERA MARIA ELENA CARIBBEAN VILLAS CB 1 PG 85 AND CB 2 PG 136 PHASE E BLDG 27 UNIT 12	4227 R172530-3210000A0080 478.22 GRIFFITH JAIME FORTUNE ACRES UN 1 PB 1 PG 407 BLK A LOT 8
4026 R162527-560200010720 4,098.40 LENZI DONNA MARIA WYNDHAM PALMS PHASE 1-B PB 11 PG 170- 172 LOT 72	4062 R162529-1239000D1954 2,437.73 KAD CONSULTING INC COLUMBIA PLAZA A CONDO CB 8 PG 11-12 OR 2946/1209 SUITE D UNIT 1954	4104 R162630-547300010370 844.75 KIPP AUBREY WHALESY LANDING PB 5 PG 103 LOT 37	4147 R172527-000000450000 38.02 WILTON VENTURES INC COM AT NE COR OF NW 1/4 OF NE 1/4 OF SEC 20, E 649.57 FT TO POB, N 369.22 FT, E 20 FT, S 3 SEE TAX ROLL FOR ADDITIONAL LEGAL	4185 R172529-1182000E0270 1,293.31 NICHOLS ANNIE J CARIBBEAN VILLAS CB 1 PG 85 AND CB 2 PG 72 PHASE E BLDG 33 UNIT 27	4228 R172530-361700011140 HX 7,653.98 VAZQUEZ ELIAS AMPARO KISSIMMEE BAY PB 6 PG 76 LOT 114
4027 R162527-560200010960 3,959.27 SUNSET COVER LLC WYNDHAM PALMS PHASE 1-B PB 11 PG 170- 172 LOT 90	4063 R162529-142400010450 1,960.30 CAPTIVA 742001 INC FLORIDA PALMS PHASE 2 PB 16 PG 185 LOT 44	4105 R162630-547300010370 844.75 KIPP AUBREY WHALESY LANDING PB 5 PG 103 LOT 37	4148 R172527-000000450000 38.02 		

4488 R182529-184300011405 1,932.27	4525 R182529-184700019100 1,933.94	LIN LIANG OAK PLANTATION CONDO PH 3 BLDG 2 OR 1430/1930 UNIT 215	4600 R182529-227600011224 1,280.37	LOPEZ SHIRLEY VENETIAN BAY VILLAGES CONDO PHASE 3 CB 7 PGS 111-112 OR 2782/1205 BLDG 42 UNIT 102	4677 R182530-1755000A0440 2,936.69
LIU MOAHUI CONDOMINIUMS AT OAK PLANTATION RESORT PH 2 OR 3455/1569 BLDG 14 UNIT 1405	HIGGS TIMOTHY OAK PLANTATION RESORT AND SUITES CONDO OR 3040/147 PH 1 BLDG 9 UNIT 910	4526 R182529-184700019110 1,221.22	REDAN JAY A VILLAS DEL SOL AT KISSIMMEE CONDO INC CB 7 PG 132-133 OR 2785/2688 BLDG 2217 UNIT 1224	4638 R182529-228300451080 2,133.33	CANDELARIO RAFAEL M MORGAN POINT PHS 1 PB 6 PGS 205-206 BLK A LOT 44
4489 R182529-184300011407 2,023.67	4527 R182529-184700019140 1,221.22	4527 R182529-184700019140 1,221.22	TABU JUAN OAK PLANTATION CONDO PH 1 BLDG 4 OR 1375/242 UNIT 405	4639 R182529-228300471080 2,421.70	4678 R182530-1755000B1410 HX 845.92
EKUMEVE CHIDI CONDOMINIUMS AT OAK PLANTATION RESORT PH 2 OR 3455/1569 BLDG 14 UNIT 1407	4528 R182529-184700019160 1,997.18	4528 R182529-184700019160 1,997.18	4601 R182529-227600011227 1,554.64	4640 R182529-228300491010 2,413.67	4679 R182530-1755000C1470 3,386.34
4490 R182529-184300011408 2,230.21	4529 R182529-184800018010 1,959.82	4529 R182529-184800018010 1,959.82	CABRERA JESUS MANUEL VILLAS DEL SOL AT KISSIMMEE CONDO INC CB 7 PG 132-133 OR 2785/2688 BLDG 2217 UNIT 1238	4641 R182529-22830051070 2,421.70	4680 R182530-1755000D1320 2,567.36
CHEN GUOYE CONDOMINIUMS AT OAK PLANTATION RESORT PH 2 OR 3455/1569 BLDG 14 UNIT 1408	4530 R182529-184800018020 1,959.82	4530 R182529-184800018020 1,959.82	4602 R182529-227600011315 1,554.64	4642 R182529-228300511020 2,410.39	4681 R182530-1756000E0930 3,681.58
4491 R182529-184300011409 2,203.33	4531 R182529-184800018060 1,352.38	4531 R182529-184800018060 1,352.38	4603 R182529-227600011315 1,554.64	4643 R182529-228300511070 2,410.39	4682 R182530-1756000E0950 HX 1,070.27
WONG HIU SHAN CONDOMINIUMS AT OAK PLANTATION RESORT PH 2 OR 3455/1569 BLDG 14 UNIT 1409	4532 R182529-184800018060 1,352.38	4532 R182529-184800018060 1,352.38	4604 R182529-227600011317 1,031.98	4644 R182529-228300511070 2,410.39	4683 R182530-1756000E0930 3,681.58
4492 R182529-184300011410 2,155.49	4533 R182529-184800018080 1,959.82	4533 R182529-184800018080 1,959.82	BORJAS RAFAEL VILLAS DEL SOL AT KISSIMMEE CONDO INC CB 7 PG 132-133 OR 2785/2688 BLDG 2218 UNIT 1317	4645 R182529-228300541070 2,413.67	4684 R182530-1756000E0930 3,681.58
PAN YAN CONDOMINIUMS AT OAK PLANTATION RESORT PH 2 OR 3455/1569 BLDG 14 UNIT 1410	4534 R182529-184800018110 1,352.38	4534 R182529-184800018110 1,352.38	4605 R182529-227600011332 1,018.29	4646 R182529-228300541080 HX 1,585.78	4685 R182530-1756000E0930 3,681.58
4493 R182529-184300011411 1,932.27	4535 R182529-184800018080 1,959.82	4535 R182529-184800018080 1,959.82	CENITENO CORP VILLAS DEL SOL AT KISSIMMEE CONDO INC CB 7 PG 132-133 OR 2785/2688 BLDG 2218 UNIT 1332	4647 R182529-228300541070 2,413.67	4686 R182530-1756000E0930 3,681.58
LIU YAUN CONDOMINIUMS AT OAK PLANTATION RESORT PH 2 OR 3455/1569 BLDG 14 UNIT 1411	4536 R182529-184800018080 1,959.82	4536 R182529-184800018080 1,959.82	4606 R182529-227600011428 1,280.37	4648 R182529-228300541080 HX 1,585.78	4687 R182530-190100010250 HX 1,508.35
4494 R182529-184300011415 2,203.33	4537 R182529-184800018060 1,352.38	4537 R182529-184800018060 1,352.38	VELEZ AUREA B VILLAS DEL SOL AT KISSIMMEE CONDO INC CB 7 PG 132-133 OR 2785/2688 BLDG 2216 UNIT 1428	4649 R182529-228300541070 2,410.39	4688 R182530-190100010250 HX 1,508.35
YANG XIAO YAN CONDOMINIUMS AT OAK PLANTATION RESORT PH 2 OR 3455/1569 BLDG 14 UNIT 1415	4538 R182529-184800018080 1,959.82	4538 R182529-184800018080 1,959.82	4607 R182529-227600011428 1,280.37	4650 R182529-228300541070 2,410.39	4689 R182530-190100010250 HX 1,508.35
4495 R182529-184400011501 1,359.52	4539 R182529-184800018100 1,959.82	4539 R182529-184800018100 1,959.82	4608 R182529-227600011432 955.60	4651 R182529-228300541070 2,410.39	4690 R182530-190100010250 HX 1,508.35
4496 R182529-184400011502 1,959.14	4540 R182529-184800018110 1,352.38	4540 R182529-184800018110 1,352.38	4609 R182529-227600011516 1,550.69	4652 R182529-228300541070 2,410.39	4691 R182530-190100010250 HX 1,508.35
HUANG WEICHENG CONDOMINIUMS AT OAK PLANTATION RESORT PH 3 OR 3455/1569 BLDG 15 UNIT 1502	4541 R182529-184800018100 1,352.38	4541 R182529-184800018100 1,352.38	4610 R182529-227600011535 1,472.53	4653 R182529-228300541070 2,410.39	4692 R182530-190100010250 HX 1,508.35
4497 R182529-184400011503 1,932.27	4542 R182529-184800018110 1,352.38	4542 R182529-184800018110 1,352.38	4611 R182529-227600011535 1,472.53	4654 R182529-228300541070 2,410.39	4693 R182530-190100010250 HX 1,508.35
HUANG WEICHENG CONDOMINIUMS AT OAK PLANTATION RESORT PH 3 OR 3455/1569 BLDG 15 UNIT 1503	4543 R182529-184800018110 1,352.38	4543 R182529-184800018110 1,352.38	4612 R182529-227600011535 1,472.53	4655 R182529-228300541070 2,410.39	4694 R182530-190100010250 HX 1,508.35
4498 R182529-184400011504 2,104.75	4544 R182529-184800018110 1,352.38	4544 R182529-184800018110 1,352.38	4613 R182529-227600011535 1,472.53	4656 R182529-228300541070 2,410.39	4695 R182530-190100010250 HX 1,508.35
LIU MAOHUI CONDOMINIUMS AT OAK PLANTATION RESORT PH 3 OR 3455/1569 BLDG 15 UNIT 1504	4545 R182529-184800018110 1,352.38	4545 R182529-184800018110 1,352.38	4614 R182529-227600011733 1,538.50	4657 R182529-228300541070 2,410.39	4696 R182530-190100010250 HX 1,508.35
4499 R182529-184400011506 1,926.71	4546 R182529-184800018110 1,352.38	4546 R182529-184800018110 1,352.38	HERRERA JESUS V VILLAS DEL SOL AT KISSIMMEE CONDO INC CB 7 PG 132-133 OR 2785/2688 BLDG 2212 UNIT 1635	4658 R182529-228300541070 2,410.39	4697 R182530-190100010250 HX 1,508.35
CONDOMINIUMS AT OAK PLANTATION RESORT PH 3 OR 3455/1569 BLDG 15 UNIT 1506	4547 R182529-184800018110 1,352.38	4547 R182529-184800018110 1,352.38	4615 R182529-227600011733 1,538.50	4659 R182529-228300541070 2,410.39	4698 R182530-190100010250 HX 1,508.35
4500 R182529-184400011508 1,888.34	4548 R182529-184800018110 1,352.38	4548 R182529-184800018110 1,352.38	4616 R182529-227600011733 1,538.50	4660 R182529-228300541070 2,410.39	4699 R182530-190100010250 HX 1,508.35
TIMMS MICHAEL CONDOMINIUMS AT OAK PLANTATION RESORT PH 3 OR 3455/1569 BLDG 15 UNIT 1508	4549 R182529-184800018110 1,352.38	4549 R182529-184800018110 1,352.38	4617 R182529-227600011733 1,538.50	4661 R182529-228300541070 2,410.39	4700 R182530-190100010250 HX 1,508.35
4501 R182529-184400011509 1,861.51	4550 R182529-184800018110 1,352.38	4550 R182529-184800018110 1,352.38	4618 R182529-227600011733 1,538.50	4662 R182529-228300541070 2,410.39	4701 R182530-190100010250 HX 1,508.35
PEI XUESONG CONDOMINIUMS AT OAK PLANTATION RESORT PH 3 OR 3455/1569 BLDG 15 UNIT 1509	4551 R182529-184800018110 1,352.38	4551 R182529-184800018110 1,352.38	4619 R182529-227600011733 1,538.50	4663 R182529-228300541070 2,410.39	4702 R182530-190100010250 HX 1,508.35
4502 R182529-184400011510 1,840.58	4552 R182529-184800018110 1,352.38	4552 R182529-184800018110 1,352.38	4620 R182529-227600011733 1,538.50	4664 R182529-228300541070 2,410.39	4703 R182530-190100010250 HX 1,508.35
ISMAILI ABDALI CONDOMINIUMS AT OAK PLANTATION RESORT PH 3 OR 3455/1569 BLDG 15 UNIT 1510	4553 R182529-184800018110 1,352.38	4553 R182529-184800018110 1,352.38	4621 R182529-227600011733 1,538.50	4665 R182529-228300541070 2,410.39	4704 R182530-190100010250 HX 1,508.35
4503 R182529-184400011512 2,104.75	4554 R182529-184800018110 1,352.38	4554 R182529-184800018110 1,352.38	4622 R182529-227600011733 1,538.50	4666 R182529-228300541070 2,410.39	4705 R182530-190100010250 HX 1,508.35
CHEN YANMEI CONDOMINIUMS AT OAK PLANTATION RESORT PH 3 OR 3455/1569 BLDG 15 UNIT 1512	4555 R182529-184800018110 1,352.38	4555 R182529-184800018110 1,352.38	4623 R182529-227600011733 1,538.50	4667 R182529-228300541070 2,410.39	4706 R182530-190100010250 HX 1,508.35
4504 R182529-184400011515 1,408.02	4556 R182529-184800018110 1,352.38	4556 R182529-184800018110 1,352.38	4624 R182529-227600011733 1,538.50	4668 R182529-228300541070 2,410.39	4707 R182530-190100010250 HX 1,508.35
ZHANG XIA CONDOMINIUMS AT OAK PLANTATION RESORT PH 3 OR 3455/1569 BLDG 15 UNIT 1515	4557 R182529-184800018110 1,352.38	4557 R182529-184800018110 1,352.38	4625 R182529-227600011733 1,538.50	4669 R182529-228300541070 2,410.39	4708 R182530-190100010250 HX 1,508.35
4505 R182529-184400011516 1,959.14	4558 R182529-184800018110 1,352.38	4558 R182529-184800018110 1,352.38	4626 R182529-227600011733 1,538.50	4670 R182529-228300541070 2,410.39	4709 R182530-190100010250 HX 1,508.35
JIN SHENXIA CONDOMINIUMS AT OAK PLANTATION RESORT PH 3 OR 3455/1569 BLDG 15 UNIT 1516	4559 R182529-184800018110 1,352.38	4559 R182529-184800018110 1,352.38	4627 R182529-227600011733 1,538.50	4671 R182529-228300541070 2,410.39	4710 R182530-190100010250 HX 1,508.35
4506 R182529-184400011518 2,023.67	4560 R182529-184800018110 1,352.38	4560 R182529-184800018110 1,352.38	4628 R182529-227600011733 1,538.50	4672 R182529-228300541070 2,410.39	4711 R182530-190100010250 HX 1,508.35
PANDHI HEMANT MANILAL CONDOMINIUMS AT OAK PLANTATION RESORT PH 3 OR 3455/1569 BLDG 15 UNIT 1518	4561 R182529-184800018110 1,352.38	4561 R182529-184800018110 1,352.38	4629 R182529-227600011733 1,538.50	4673 R182529-228300541070 2,410.39	4712 R182530-190100010250 HX 1,508.35
4507 R182529-184500013010 1,706.10	4562 R182529-184800018110 1,352.38	4562 R182529-184800018110 1,352.38	4630 R182529-227600011733 1,538.50	4674 R182529-228300541070 2,410.39	4713 R182530-190100010250 HX 1,508.35
LIN JIAN OAK PLANTATION CONDO PH 4 CB 3 PG 196- 199 OR 1375/242 & 1472/18 BLDG 3 UNIT 301	4563 R182529-184800018110 1,352.38	4563 R182529-184800018110 1,352.38	4631 R182529-227600011733 1,538.50	4675 R182529-228300541070 2,410.39	4714 R182530-190100010250 HX 1,508.35
4508 R182529-184500013020 1,706.10	4564 R182529-184800018110 1,352.38	4564 R182529-184800018110 1,352.38	4632 R182529-227600011733 1,538.50	4676 R182529-228300541070 2,410.39	4715 R182530-190100010250 HX 1,508.35
YANG JIE OAK PLANTATION CONDO PH 4 CB 3 PG 196- 199 OR 1375/242 & 1472/18 BLDG 3 UNIT 302	4565 R182529-184800018110 1,352.38	4565 R182529-184800018110 1,352.38	4633 R182529-227600011733 1,538.50	4677 R182529-228300541070 2,410.39	4716 R182530-190100010250 HX 1,508.35
4509 R182529-184500013040 2,017.19	4566 R182529-184800018110 1,352.38	4566 R182529-184800018110 1,352.38	4634 R182529-227600011733 1,538.50	4678 R182529-228300541070 2,410.39	4717 R182530-190100010250 HX 1,508.35
ORSI DOMENIC OAK PLANTATION CONDO PH 4 CB 3 PG 196- 199 OR 1375/242 & 1472/18 BLDG 3 UNIT 304	4567 R182529-184800018110 1,352.38	4567 R182529-184800018110 1,352.38	4635 R182529-227600011733 1,538.50	4679 R182529-228300541070 2,410.39	4718 R182530-190100010250 HX 1,508.35
4510 R182529-184500013050 1,352.38	4568 R182529-184800018110 1,352.38	4568 R182529-184800018110 1,352.38	4636 R182529-227600011733 1,538.50	4680 R182529-228300541070 2,410.39	4719 R182530-190100010250 HX 1,508.35
CHAN ALEX OAK PLANTATION CONDO PH 4 CB 3 PG 196- 199 OR 1375/242 & 1472/18 BLDG 3 UNIT 305	4569 R182529-184800018110 1,352.38	4569 R182529-184800018110 1,352.38	4637 R182529-227600011733 1,538.50	4681 R182529-228300541070 2,410.39	4720 R182530-190100010250 HX 1,508.35
4511 R182529-184500013060 1,258.27	4570 R182529-184800018110 1,352.38	4570 R182529-184800018110 1,352.38	4638 R182529-227600011733 1,538.50	4682 R182529-228300541070 2,410.39	4721 R182530-190100010250 HX 1,508.35
FU YUE OAK PLANTATION CONDO PH 4 CB 3 PG 196- 199 OR 1375/242 & 1472/18 BLDG 3 UNIT 306	4571 R182529-184800018110 1,352.38	4571 R182529-184800018110 1,352.38	4639 R182529-227600011733 1,538.50	4683 R182529-228300541070 2,410.39	4722 R182530-190100010250 HX 1,508.35
4512 R182529-184500013070 1,766.90	4572 R182529-184800018110 1,352.38	4572 R182529-184800018110 1,352.38	4640 R182529-227600011733 1,538.50	4684 R182529-228300541070 2,410.39	4723 R182530-190100010250 HX 1,

LOT 39 =====	N 1/2 OF NE 1/4 OF NW 1/4 OF SE 1/4 OF NE 1/4	FLINGOS THOMAS S 1/2 OF NW 1/4 OF NE 1/4 OF NE 1/4 OF SW 1/4 OF SW 1/4	136-139 =====	ARTISAN CLUB CONDO PH 3 CB 8 PG 38-44 OR 2972/1128 BLDG 7 UNIT 104	ARROYO EUFEMIO HARBOR TOWN PHASE 2 PB 10 PG 122 LOT 113
4721 R182631-438300012840 2,107.93 VAZQUEZ FLORES PEDRO NORTHWEST LAKESIDE GROVES PH 1 PB 25 PGS 42-45 LOT 284	4762 R182732-000014340010 50.17 CROSS MARK N 1/2 OF SE 1/4 OF SW 1/4 OF SE 1/4 OF NE 1/4	4762 R182732-000014340010 50.17 CROSS MARK N 1/2 OF SE 1/4 OF SW 1/4 OF SE 1/4 OF NE 1/4	4855 R182733-272000011520 79.42 CRUZ HERMES CANAVERAL ACRES NO 2 PB 2 PG 018 LOT 152	4897 R192528-292400081040 HX 3,184.82 CROFT LAURA LYNNE ARTISAN CLUB A CONDO PH 6 CB 9 PG 84-91 OR 3141/1530 BLDG 8 UNIT 104	4934 R192530-331400011200 2,161.50 RIVERA HOMES INC HARBOR TOWN PHASE 2 PB 10 PG 122 LOT 104
4722 R182631-438300013710 2,107.93 2432 YELLOW BRICK RD LLC NORTHWEST LAKESIDE GROVES PH 1 PB 25 PGS	4763 R182732-000014410020 44.05 REGISTER CHRISTOPHER N 1/2 OF SE 1/4 OF NE 1/4 OF SE 1/4 OF SE 1/4 OF OF NE 1/4	4763 R182732-000014410020 44.05 REGISTER CHRISTOPHER N 1/2 OF SE 1/4 OF NE 1/4 OF SE 1/4 OF SE 1/4 OF OF NE 1/4	4856 R182733-272000011530 79.42 GROSSO WILLIAM CANAVERAL ACRES NO 2 PB 2 PG 018 LOT 153	4898 R192528-295400021020 3,804.39 AZEVEDO VALTENIR T ARTISAN CLUB CONDO PH 2 CB 10 PG 48-52 3229/2532 BLDG 2 UNIT 102	4935 R192530-355600010450 1,668.85 MENDEZ FERNANDEZ EDIS ANTONIO JADE EAST UNIT 2 PB 10 PG 110 LOT 45
42-45 LOT 371 S L & I C PB B PG 24 BLET 54 LESS COM AT NE COR W OF NW 1/4 OF SW 1/4 OF 18-26-31 N 663-25 SEE TAX ROLL FOR ADDITIONAL LEGAL	4764 R182631-495000010380 HX 2,347.13 NEWMAN AMY LYNN S L & I C LOT 38	4764 R182631-495000010380 HX 2,347.13 NEWMAN AMY LYNN S L & I C LOT 38	4857 R182733-272000011630 HX 857.70 FARMER MARK EDWARD CANAVERAL ACRES NO 2 LOT 163 PB 2 PG 018	4899 R192529-000001500000 3,156.98 MILLAN MARIO SW 1/4 OF NE 1/4 N OF RR & W OF AIRPORT RD LESS COM AT INTERSEC OF W RW EAST LAKE RESERVE AT NARCOOSSEE UNIT 3 PG 85	4936 R192531-301400010300 4,746.60 CONNELL KEVIN P EAST LAKE RESERVE AT NARCOOSSEE UNIT 3 PG 85
4724 R182631-495000010540 2,271.42 SZYMZEK SEBASTIEN S L & I C PB B PG 24 LOT 54 LESS COM AT NE COR W OF NW 1/4 OF SW 1/4 OF 18-26-31 N 663-25 SEE TAX ROLL FOR ADDITIONAL LEGAL	4765 R182732-000014430010 50.17 SANO ANDREW N N 1/2 OF SW 1/4 OF SE 1/4 OF SE 1/4 OF NE 1/4	4765 R182732-000014430010 50.17 SANO ANDREW N N 1/2 OF SW 1/4 OF SE 1/4 OF SE 1/4 OF NE 1/4	4858 R182733-272000011640 HX 585.72 LAPORTE ELIZABETH CANAVERAL ACRES NO 2 PB 2 PG 018 LOT 164	4900 R192529-000002000000 2,455.06 SIGMA INVESTMENT GROUP LLC S 264 FT OF SW 1/4 OF NW 1/4 LESS THE FOLLOWING LYING WITHIN THE ABOVE LEGAL LEG A SEE TAX ROLL FOR ADDITIONAL LEGAL	4937 R192531-301600011230 4,289.98 POTTER JOSEPH P EAST LAKE RESERVE AT NARCOOSSEE UNIT 3 PG 85
4725 R182631-495000010600 4,482.91 VIDA FAMILIAR CHRISTIAN CHURCH ASSEM OF GOD I S L & I C PB B PG 24 BEG 7.5 FT W OF NE COR LOT 60, W 255.90 FT, S 302.14 FT TO N RAW HIC SEE TAX ROLL FOR ADDITIONAL LEGAL	4766 R182732-000021120010 60.93 SNELL JOSHUA A S 1/2 OF NW 1/4 OF NE 1/4 OF NE 1/4 OF NW 1/4	4766 R182732-000021120010 60.93 SNELL JOSHUA A S 1/2 OF NW 1/4 OF NE 1/4 OF NE 1/4 OF NW 1/4	4811 R182732-000041110000 73.73 BRADSHAW JOHN N NE 1/4 OF NE 1/4 OF NE 1/4 OF SE 1/4 HAUGER CLARISSA SW 1/4 OF NE 1/4 OF NE 1/4 OF NW 1/4	4901 R192529-000001400000 3,835.44 JUMA NASIRIN H BEG SW COR BLK 4, KISS IND VILLAGE, W 60 FT TOWL ARMSTRONG BLVD, S 175 FT ALONG W RW 1/4 SEE TAX ROLL FOR ADDITIONAL LEGAL	4938 R192531-445500010070 1,712.81 PALMER ERIC OAK SHORE ESTATES PB 2 PG 044 LOT 7 & VAC LAW AVE ABUTTING LOT 7
4726 R182632-259700010590 617.65 OTERO VEGA MANUEL ALEJANDRO BAY LAKE RANCH UNIT 1 PB 2 PG 278-280 LOT 55	4767 R182732-000021130000 87.06 HAUGER CLARISSA SW 1/4 OF NE 1/4 OF NE 1/4 OF NW 1/4	4767 R182732-000021130000 87.06 HAUGER CLARISSA SW 1/4 OF NE 1/4 OF NE 1/4 OF NW 1/4	4812 R182732-000041120000 73.73 BRADSHAW JOHN N NW 1/4 OF NE 1/4 OF NE 1/4 OF SE 1/4	4902 R192529-000001600000 5,391.37 JUMA NASIRIN H BEG SW COR BLK 4, KISS IND VILLAGE, W 60 FT TOWL ARMSTRONG BLVD, S 175 FT ALONG W RW 1/4 SEE TAX ROLL FOR ADDITIONAL LEGAL	4939 R192531-51800010020 1,684.20 MCDOWELL MICHAEL P SUNSET RANCH ESTATES PB 1 PG 410 LOT 2
4727 R182632-259700010730 HX 3,025.60 SIEHL ROBERT ANTHONY BAY LAKE RANCH UNIT 1 PB 2 PG 278-280 N 209 FT LOT 73 7/26/32	4768 R182732-000021240000 87.06 KUENNING CLARENCE SR SE 1/4 OF NW 1/4 OF NE 1/4 OF NW 1/4	4768 R182732-000021240000 87.06 KUENNING CLARENCE SR SE 1/4 OF NW 1/4 OF NE 1/4 OF NW 1/4	4813 R182732-000041130000 73.73 BRADSHAW JOHN N E 1/4 OF NE 1/4 OF NE 1/4 OF SE 1/4	4903 R192529-000002000000 7,777.47 LAUREALTY INC S 1/2 OF SW 1/4 OF NE 1/4, S 1/2 OF SE 1/4 OF NW 1/4, S 1/2 OF SE 1/4 OF NE 1/4 LESS BEG SE SEE TAX ROLL FOR ADDITIONAL LEGAL	4940 R192629-000000200000 7,777.47 LAUREALTY INC S 1/2 OF SW 1/4 OF NE 1/4, S 1/2 OF SE 1/4 OF NW 1/4, S 1/2 OF SE 1/4 OF NE 1/4 LESS BEG SE SEE TAX ROLL FOR ADDITIONAL LEGAL
4728 R182632-259700010740 HX 5,182.90 MCCURDY MARK BAY LAKE RANCH UNIT 1 PB 2 PGS 278-280 LOT 74 LESS S 150 FT 7/26/32	4769 R182732-000021310020 60.93 CARMANY WILLIAM N 1/2 OF NE 1/4 OF SW 1/4 OF NE 1/4 OF NW 1/4	4769 R182732-000021310020 60.93 CARMANY WILLIAM N 1/2 OF NE 1/4 OF SW 1/4 OF NE 1/4 OF NW 1/4	4814 R182732-000041140000 77.78 BRADSHAW JOHN N SE 1/4 OF NE 1/4 OF NE 1/4 OF SE 1/4	4904 R192529-000009300000 32,046.09 192 ORLANDO HOTEL LLC COM AT NE COR OF NE 1/4 OF NW 1/4, W 40 FT, S 132 FT TO POB, CONT S 506.6 FT, W 425.92 FT, N 192 FT SEE TAX ROLL FOR ADDITIONAL LEGAL	4941 R192629-000005500000 3,159.24 AUDE REALTY INC W 720.00 FT OF S 605.00 FT OF N 1/2 OF SE 1/4 OF NW 1/4
4729 R182632-259700010810 710.44 MALATAK RANDALL BAY LAKE RANCH UNIT 1 PB 2 PG 278-280 LOT 81	4770 R182732-000021420000 87.06 HAUGER CLARISSA NW 1/4 OF SE 1/4 OF NE 1/4 OF NW 1/4	4770 R182732-000021420000 87.06 HAUGER CLARISSA NW 1/4 OF SE 1/4 OF NE 1/4 OF NW 1/4	4815 R182732-000041150000 101.61 SANTOS BENITO DELOS JR CANAVERAL ACRES NO 2 PB 2 PG 018 LOT 176	4905 R192529-000000400000 1,208.19 GLASS KEVIN S SW 1/4 OF NE 1/4 N OF RR & E OF AIRPORT RD LESS BEG NE COR OF SEC, S 1092.56 FT, W 180 FT SEE TAX ROLL FOR ADDITIONAL LEGAL	4942 R192629-00000700000 6,314.24 LA FLORIDA INVESTMENTS INC BEG 50 FT W OF SE COR OF N 1/2 OF S 1/2 OF SW 1/4 OF NW 1/4, W 1288.98 FT, N 662.68 FT, E 7 SEE TAX ROLL FOR ADDITIONAL LEGAL
4730 R182632-259900010080 HX 2,802.28 RIED STEPHANIE R BAY LAKE RANCH UNIT THREE PB 4 PG 59-61 LOT 8	4771 R182732-000021430000 87.06 HAUGER CLARISSA SW 1/4 OF SE 1/4 OF NE 1/4 OF NW 1/4	4771 R182732-000021430000 87.06 HAUGER CLARISSA SW 1/4 OF SE 1/4 OF NE 1/4 OF NW 1/4	4816 R182732-000041160000 87.06 WILLIS WAYLAND NE 1/4 OF SE 1/4 OF NE 1/4 OF SE 1/4	4906 R192529-000022100000 1,708.83 JUMA NASIRIN H COM AT SW COR BLK 4, KISS INDUSTRIAL VILLAGE PB 2 PG 68, W 60 FT TO A PT ON W RW OF ARMST SEE TAX ROLL FOR ADDITIONAL LEGAL	4943 R192629-251300021040 HX 2,816.59 UDSTAD NORMAN A III ALAMO ESTATES UNIT ONE PB 4 PG 26-28 BLK 2 LOT 18 & 19/26/29
4731 R182632-259900010160 675.67 BOYLES TIMOTHY S BAY LAKE RANCH UNIT THREE PB 4 PG 59-61 LOT 16	4772 R182732-00002120000 60.93 AMBROSIO HENRY E E 1/2 OF NW 1/4 OF NE 1/4 OF NW 1/4 OF NW 1/4	4772 R182732-00002120000 60.93 AMBROSIO HENRY E E 1/2 OF NW 1/4 OF NE 1/4 OF NW 1/4 OF NW 1/4	4817 R182732-000041440000 87.06 HICKS FLOYD M SE 1/4 OF SE 1/4 OF NE 1/4 OF SE 1/4	4907 R192529-000022200000 1,312.32 JUMA NASIRIN H COM AT SW COR OF KISS EXECUTIVE PARK PB 2 PG 206, SAID PT BEING SW COR OF ARMSTRONG BLVD, SEE TAX ROLL FOR ADDITIONAL LEGAL	4944 R192629-251300021050 HX 2,321.74 SALMON GEORGE ALAMO ESTATES UNIT ONE PB 4 PG 26-28 BLK 2 LOT 15 18 & 19/26/29
4732 R182632-259900010390 209.71 RIVERA CORREA SANTIAGO BAY LAKE RANCH UNIT THREE PB 4 PG 59-61 LOT 39	4773 R182732-00002230000 54.24 AUDY EDWARD J II N 1/2 OF NW 1/4 OF SW 1/4 OF NW 1/4 OF NW 1/4	4773 R182732-00002230000 54.24 AUDY EDWARD J II N 1/2 OF NW 1/4 OF SW 1/4 OF NW 1/4 OF NW 1/4	4818 R182732-000042110000 101.61 SHARP MURIEL C EST N 1/2 OF NE 1/4 OF NW 1/4 OF SE 1/4	4908 R192529-124700010040 3,234.75 COOKE TERRY J COUNTRY CREEK ESTATES PHS 1 PB 7 PGS 121-123 LOT 4 SEE TAX ROLL FOR ADDITIONAL LEGAL	4945 R192629-251300021060 HX 1,806.83 SANTANA JOSE ALAMO ESTATES UNIT ONE PB 4 PG 26-28 BLK 3 LOT 13 18 & 19/26/29
4733 R182632-259900010410 209.69 RIVERA CORREA SANTIAGO BAY LAKE RANCH UNIT THREE PB 4 PG 59-61 LOT 41	4774 R182732-000022140000 60.93 COMIAN X TAX LIEN FUND LLC N 1/2 OF SE 1/4 OF NE 1/4 OF NW 1/4 OF NW 1/4	4774 R182732-000022140000 60.93 COMIAN X TAX LIEN FUND LLC N 1/2 OF SE 1/4 OF NE 1/4 OF NW 1/4 OF NW 1/4	4819 R182732-000042130000 101.61 BOBROWSKI DIANE M S 1/2 OF NE 1/4 OF NW 1/4 OF SE 1/4	4909 R192529-124700010050 3,273.97 GALIBOV STEVE COUNTRY CREEK ESTATES PHS 1 PB 7 PGS 121-123 LOT 5	4946 R192629-251300021070 HX 1,695.78 RCKMEY STEPHEN F SL & I C PB 25 LOT 76
4734 R182632-259900010440 617.38 AMBROISE JEAN CLAUDY BAY LAKE RANCH UNIT THREE PB 4 PG 59-61 LOT 44	4775 R182732-000022210010 56.95 ARMSTRONG JOHN C W 1/2 OF NW 1/4 OF NE 1/4 OF NW 1/4 OF NW 1/4	4775 R182732-000022210010 56.95 ARMSTRONG JOHN C W 1/2 OF NW 1/4 OF NE 1/4 OF NW 1/4 OF NW 1/4	4820 R182732-000043140040 44.53 BURNS JOHN E IV N 1/2 OF SE 1/4 OF SE 1/4 OF NE 1/4 OF SW 1/4 OF SE 1/4	4910 R192529-156200010030 2,135.50 FLORIDA COMMERCIAL CARE INC KISSIMMEE EXECUTIVE PARK PB 2 PG 206- 207 1/2 OF LOT 3	4947 R192629-251400090060 557.41 MELO JANEL THE ALAMO ESTATES UNIT TWO PB 4 PGS 69-73
4735 R182632-259900011120 HX 4,018.50 UMEZAWA DAIKI LUKE BAY LAKE RANCH UNIT THREE PB 4 PG 59-61 LOT 112 07/26/32	4776 R182732-000022240000 56.95 NEWARK LISA N 1/2 OF SE 1/4 OF NW 1/4 OF NW 1/4 OF NW 1/4	4776 R182732-000022240000 56.95 NEWARK LISA N 1/2 OF SE 1/4 OF NW 1/4 OF NW 1/4 OF NW 1/4	4821 R182732-000043210020 60.93 MORENO JORGE R S 1/2 OF NE 1/4 OF NW 1/4 OF SW 1/4 OF SE 1/4	4911 R192529-156200010030 2,135.50 FLORIDA COMMERCIAL CARE INC KISSIMMEE EXECUTIVE PARK PB 2 PG 206- 207 1/2 OF LOT 3	4948 R192629-478300010230 HX 5,670.11 BROWN JAMES PLEASANT HILL TRAILS II PB 2 PG 187 LOT 23
4736 R182632-259900011220 HX 6,032.96 SEIN YASMIN A BAY LAKE RANCH UNIT THREE PB 4 PG 59-61 LOT 122 07/26/32	4777 R182732-00002230000 44.53 MERRILL MARK N 1/2 OF NE 1/4 OF SW 1/4 OF SW 1/4 OF NW 1/4	4777 R182732-00002230000 44.53 MERRILL MARK N 1/2 OF NE 1/4 OF SW 1/4 OF SW 1/4 OF NW 1/4	4822 R182732-000043220030 44.53 LAKE KEVIN BARRY S 1/2 OF NW 1/4 OF NW 1/4 OF NW 1/4 OF SW 1/4 OF SE 1/4	4912 R192529-124700010330 HX 1,895.50 KOUSIRY GEORGE F COUNTRY CREEK ESTATES PHS 1 PB 7 PGS 121-123 LOT 9	4949 R192629-478300010250 602.17 BAPTISTE CLYDE PLEASANT HILL TRAILS II PB 2 PG 187 LOT 25
4737 R182632-259900012060 617.37 BOYLES DALE R BAY LAKE RANCH UNIT THREE PB 4 PG 59-61 LOT 206 07/26/32	4778 R182732-00002330000 54.24 AUDY EDWARD J II N 1/2 OF NW 1/4 OF SW 1/4 OF NW 1/4 OF NW 1/4	4778 R182732-00002330000 54.24 AUDY EDWARD J II N 1/2 OF NW 1/4 OF SW 1/4 OF NW 1/4 OF NW 1/4	4823 R182732-000043220060 44.53 MAYNADO VINCENT W 1/2 OF SE 1/4 OF NW 1/4 OF NW 1/4 OF SW 1/4 OF SE 1/4	4913 R192529-124700010050 3,273.97 GALIBOV STEVE COUNTRY CREEK ESTATES PHS 1 PB 7 PGS 121-123 LOT 6	4950 R192629-478300010230 HX 5,670.11 BROWN JAMES PLEASANT HILL TRAILS II PB 2 PG 187 LOT 23
4738 R182632-259900012250 HX 1,899.83 BAYER NANCY LEANNE BAY LAKE RANCH UNIT THREE PB 4 PG 59-61 LOT 225 07/26/32	4779 R182732-00002320010 54.24 HAMILL JEFF S 1/2 OF NW 1/4 OF SW 1/4 OF NW 1/4 OF NW 1/4	4779 R182732-00002320010 54.24 HAMILL JEFF S 1/2 OF NW 1/4 OF SW 1/4 OF NW 1/4 OF NW 1/4	4824 R182732-00004413001A 41.68 TERVOLA TONI P W 1/2 OF SE 1/4 OF SE 1/4 OF NE 1/4 OF SE 1/4 OF SE 1/4	4914 R192529-156200010031 4,215.17 FLORIDA COMMERCIAL CARE INC KISSIMMEE EXECUTIVE PARK PB 2 PG 206- 207 1/2 OF LOT 3	4951 R192629-478300010250 602.17 BAPTISTE CLYDE PLEASANT HILL TRAILS II PB 2 PG 187 LOT 25
4739 R182632-259900013000 HX 4,062.66 KRIST BRUCE BAY LAKE RANCH UNIT THREE PB 4 PG 59-61 LOT 300 06/26/32	4780 R182732-00002330020 113.51 SHEARER ROBERT F S 1/2 OF SW 1/4 OF SW 1/4 OF NW 1/4 OF NW 1/4 & NW 1/4 OF NW 1/4 OF SW 1/4 OF NW 1/4 & N 1/ SEE TAX ROLL FOR ADDITIONAL LEGAL	4780 R182732-00002330020 113.51 SHEARER ROBERT F S 1/2 OF SW 1/4 OF SW 1/4 OF NW 1/4 OF NW 1/4 & NW 1/4 OF NW 1/4 OF SW 1/4 OF NW 1/4 & N 1/ SEE TAX ROLL FOR ADDITIONAL LEGAL	4825 R182732-00004413003A 44.53 FINK JOHN W W 1/2 OF SE 1/4 OF SW 1/4 OF NE 1/4 OF SE 1/4 OF SE 1/4	4915 R192529-125100010090 HX 1,278.04 HOPKINS DELZA C COUNTRY CREEK EST PHASE 2 PB 8 PG 20 LOT 9	4952 R192629-251300021080 853.99 VELEZ ZULUAGA PAULA A GRAMERCY FARMS PH 5 PB 26 PGS 103-104 LOT 528
4740 R182632-259900013220 4,283.94 DASILVEIRA EUGENIA J BAY LAKE RANCH UNIT THREE PB 4 PG 59-61 LOT 322 07/26/32	4781 R182732-000023130010 87.06 KING MARTHA WINGO NW 1/4 OF SE 1/4 OF SW 1/4 OF NW 1/4	4781 R182732-000023130010 87.06 KING MARTHA WINGO NW 1/4 OF SE 1/4 OF SW 1/4 OF NW 1/4	4826 R182732-00004413003C 44.53 WOLFE CRAIG L W 1/2 OF SW 1/4 OF SW 1/4 OF NE 1/4 OF SE 1/4 OF SE 1/4	4916 R192529-156200010240 10,593.80 AFTERSCHOOL INNOVATIONS INC KISSIMMEE EXECUTIVE PARK PB 2 PG 206- 207 LOT 3	4953 R192629-478300010230 HX 5,670.11 BROWN JAMES PLEASANT HILL TRAILS II PB 2 PG 187 LOT 23
4741 R182632-259900013230 825.13 DASILVEIRA EUGENIA J BAY LAKE RANCH UNIT THREE PB 4 PG 59-61 LOT 323 07/26/32	4782 R182732-00002340020 60.93 MONTESANO NANETTE S 1/2 OF SE 1/4 OF SW 1/4 OF SW 1/4 OF NW 1/4	4782 R182732-00002340020 60.93 MONTESANO NANETTE S 1/2 OF SE 1/4 OF SW 1/4 OF SW 1/4 OF NW 1/4	4827 R182732-00004430000 84.55 WHITE H DOUGLAS SE 1/4 OF SW 1/4 OF SE 1/4 OF SE 1/4	4917 R192529-156200010030 2,135.50 FLORIDA COMMERCIAL CARE INC KISSIMMEE EXECUTIVE PARK PB 2 PG 206- 207 1/2 OF LOT 3	4954 R192629-478300010230 HX 5,670.11 BROWN JAMES PLEASANT HILL TRAILS II PB 2 PG 187 LOT 23
4742 R182729-481100010060 2,026.88 IGLESIA DE DIOS PENT MOVIMIENTO INTERNAL INC REEDY CREEK ESTATES PB 8 PG 11-12 LOT 6	4783 R182732-000023310000 60.93 MERRILL MARK N 1/2 OF NE 1/4 OF SW 1/4 OF SW 1/4 OF NW 1/4	4783 R182732-000023310000 60.93 MERRILL MARK N 1/2 OF NE 1/4 OF SW 1/4 OF SW 1/4 OF NW 1/4	4828 R182732-000044240000 87.06 WHITE H DOUGLAS SE 1/4 OF NW 1/4 OF SE 1/4 OF SE 1/4	4918 R192530-00000210000 1,295.11 GREATHEARTS FORTYINNERS LLC COM AT PT OF INTER OF N LINE OF S 1/2 OF SE 1/4 WITH W RW SIMPSON RD, S 50 FT SEE TAX ROLL FOR ADDITIONAL LEGAL	4955 R192629-251300021090 HX 1,695.78 RCKMEY STEPHEN F SL & I C PB 25 LOT 76
4743 R182732-00001141001C 44.04 COFFY MARTIN LOUIS JR SW 1/4 OF NE 1/4 OF NE 1/4 OF SE 1/4 OF NE 1/4 OF NE 1/4	4784 R182732-00002310010 60.93 MORNINGSTON NATHAN E 1/2 OF NE 1/4 OF SW 1/4 OF SW 1/4 OF NW 1/4	4784 R182732-00002310010 60.93 MORNINGSTON NATHAN E 1/2 OF NE 1/4 OF SW 1/4 OF SW 1/4 OF NW 1/4	4829 R182732-000044310000 87.06 WHITE H DOUGLAS NE 1/4 OF SW 1/4 OF SE 1/4 OF SE 1/4	4919 R192530-307900010590 1,003.25 INTERNATIONAL SALES & MARKETING LLC ERIC EST PB 7 PG 81 LOT 7	4956 R192629-478300010250 602.17 BAPTISTE CLYDE PLEASANT HILL TRAILS II PB 2 PG 187 LOT 25
4744 R182732-00001141002B 44.04 GREEN DANIEL RAYMOND SE 1/4 OF SE 1/4 OF NE 1/4 OF SE 1/4 OF NE 1/4 OF NE 1/4	4785 R182732-00002340020 60.93 MONTESANO NANETTE S 1/2 OF SE 1/4 OF SW 1/4 OF SW 1/4 OF NW 1/4	4785 R182732-00002340020 60.93 MONTESANO NANETTE S 1/2 OF SE 1/4 OF SW 1/4 OF SW 1/4 OF NW 1/4	4830 R182732-000044340000 84.55 WHITE H DOUGLAS SE 1/4 OF SW 1/4 OF SE 1/4 OF SE 1/4	4920 R192530-00000650000 24,638.02 BREEZEWOOD RHR LTD COM AT SE COR OF N 1/2 OF SW 1/4 OF NW 1/4 OF NE 1/4 WITH W RW SIMPSON RD, S 200 FT SEE TAX ROLL FOR ADDITIONAL LEGAL	4957 R192629-251300021100 HX 2,242.31 LUIT ROBERT E SR EST SL & I C PB 25 LOT 111
4745 R182732-000011410030 44.04 SMITH BRIAN THOMAS NE 1/4 OF SW 1/4 OF NE 1/4 OF SE 1/4 OF NE 1/4 OF NE 1/4	4786 R182732-000023410010 60.93 SAMS GINO A S 1/2 OF NE 1/4 OF SE 1/4 OF SW 1/4 OF NW 1/4	4786 R182732-000023410010 60.93 SAMS GINO A S 1/2 OF NE 1/4 OF SE 1/4 OF SW 1/4 OF NW 1/4	4831 R182732-00004440000 56.95 RAY BRETT N 1/2 OF SE 1/4 OF SE 1/4 OF SE 1/4 OF SE 1/4	4921 R192530-287300011330 2,989.45 VAZQUEZ DE ORTIZ NEIRIDA COUNTRY CROSSING UNIT THREE PB 7 PG 32-33 LOT 133	4958 R192732-000011420020 50.16 MCCLREARY JAMES S 1/2 OF NW 1/4 OF SE 1/4 OF NE 1/4 OF NE 1/4 OF NE 1/4
4746 R182732-00001141006B 44.49 OLSEN KRISTI SE 1/4 OF NW 1/4 OF SE 1/4 OF NE 1/4 OF NE 1/4 					

Table with multiple columns containing property identification numbers (e.g., 4977, 4978, 4979), descriptions of parcels (e.g., MILLER MITCH N 1/2 OF NW 1/4 OF SW 1/4 OF SE 1/4 OF NE 1/4), and associated values or taxes (e.g., 50.16, 50.16, 50.16).

AVEX HOMES LLC CONCORDE ESTATES PH 2 PB 23 PG 54-56 LOT 46	5250 R212527-330100011270 1,228.64 PARK JOHN ANDREW HAPPY TRAILS SUB UNRECORDED LOT 127 OR 570/40	LARI PLAZA 2 PB 19 PG 101 LOT 1 =====	FT OF N 88.43 FT OF LOT 1 =====	NARCOOSSEE DEL SOL PB 25 PGS 151-154 LOT 67 =====	5410 R222527-492400011660 13,594.03 ELITECO LAND TRUST REUNION WEST PH 1 WEST & AMENITIES CENTER REPLAT PB 24 PG 75-82 LOT 166 =====
5210 R202629-326200010500 2,258.50 AVEX HOMES LLC CONCORDE ESTATES PH 2 PB 23 PG 54-56 LOT 50	5251 R212527-330100011390 694.31 HAPPY TRAILS SUB UNRECORDED LOT 139 ORB 366 PG 295 =====	5287 R212529-166100010050 HX 670.87 RIVAS TERESA MABBETTE OAKS PB 8 PG 13 LOT 5 =====	5329 R212529-1920000F0020 3,168.62 OMG REALTY & MGMT OF FLORIDA LLD PATRICKS ADDN PB A PG 001 BLK F N112.08 FT OF THE W 83.5 FT OF LOT 2 LESS S 40 FT =====	5368 R212631-495000010140 713.04 COMATI LEAH SL & IC PB B PG 50 LOTS 14 & 15 SUBJ TO INDIAN RIDGE UNIT 5 PB 6 PG 201-202 LOT 14 =====	5412 R222527-492400011760 13,710.51 YIN CHANG REUNION WEST PH 1 WEST & AMENITIES CENTER REPLAT PB 24 PG 75-82 LOT 176 =====
5211 R202629-326200010510 2,258.50 AVEX HOMES LLC CONCORDE ESTATES PH 2 PB 23 PG 54-56 LOT 51	5252 R212527-330100011400 916.15 SOLIS MANUEL HAPPY TRAILS SUB UNRECORDED LOT 140 ORB 366 PG 295 =====	5289 R212529-167000150245 40.77 HUPBY CHI FANG MAGNOLIA PARK PB 1 PG 097 BLK 15 W 10 FT LOTS 24 & 25 =====	5330 R212529-1920000G0026 54.78 RAO ROBERT PATRICKS ADDN PB A PG 001 BLK G S 5 FT OF LOT 2 OF 2 & 5 FT OF W 20 FT OF LOT 1 =====	5369 R212631-495000010450 HX 1,495.46 COLLINS BEVERLY R SL & IC PB B PG 50 W 100 FT OF S 150 FT OF LOT 45 LYING N OF ST RD 534A =====	5413 R222527-492400011820 10,531.58 OLIVEIRA DA SILVA JOSE ALDO JUNIOR REUNION WEST PH 1 WEST & AMENITIES CENTER REPLAT PB 24 PG 75-82 LOT 182 =====
5212 R202629-326200010550 2,258.50 AVEX HOMES LLC CONCORDE ESTATES PH 2 PB 23 PG 54-56 LOT 55	5253 R212527-330100011410 1,390.14 VO-HALL PAULA MYLEE HAPPY TRAILS SUB UNRECORDED LOT 141 ORB 366 PG 295 =====	5290 R212529-167000150300 481.30 SERRANO MORAN HARINSTONE ANTONIO MAGNOLIA PARK PB 1 PG 097 BLK 15 LOTS 30 & 31 =====	5331 R212529-1920000S0035 4,770.18 LINK JOHN R PATRICKS ADDN PB A PG 001 BLK G S 5 FT OF LOT 4 LESS W 10 FT =====	5371 R212633-000031110020 44.98 LAWSON CELIA W 1/2 OF NE 1/4 OF NE 1/4 OF NE 1/4 OF SW 1/4 & E 1/2 OF NW 1/4 OF NE 1/4 OF NE 1/4 OF SW 1 SEE TAX ROLL FOR ADDITIONAL LEGAL =====	5414 R222527-492400011820 10,531.58 OLIVEIRA DA SILVA JOSE ALDO JUNIOR REUNION WEST PH 1 WEST & AMENITIES CENTER REPLAT PB 24 PG 75-82 LOT 182 =====
5213 R202629-326200010570 2,258.50 AVEX HOMES LLC CONCORDE ESTATES PH 2 PB 23 PG 54-56 LOT 57	5254 R212527-330100011720 3,949.07 SOMAL GURPREET HAPPY TRAILS SUB UNRECORDED LOT 172 ORB 366 PG 295 =====	5291 R212529-167000170300 HX 684.99 DEGANTE IRMA MAGNOLIA PARK PB 1 PG 097 BLK 17 LOTS 30 & 31 =====	5332 R212529-1920000S0040 2,286.01 LINK JOHN R PATRICKS ADDN PB A PG 1 BLK S W 50 FT OF LOT 4 =====	5372 R213032-384000160310 36.39 WILLIAMS NELLIE C LAKE MARIAN PARK SUB 2 PB 1 PG 151 BLK 16 LOTS 5 & 6 =====	5415 R222527-492600010540 13,885.23 KARLAJANE WANGARI REUNION WEST PH 3 WEST PB 25 PGS 59-65 LOT 54 =====
5214 R202629-326200010580 2,258.50 AVEX HOMES LLC CONCORDE ESTATES PH 2 PB 23 PG 54-56 LOT 58	5255 R212527-330100011730 1,598.77 SOMAL GURPREET HAPPY TRAILS SUB UNRECORDED LOT 173 ORB 366 PG 295 =====	5292 R212529-167000190010 1,753.58 HARDIN LINA M MAGNOLIA PARK BLK 19 LOTS 1 & 2 PB 1 PG 097 =====	5333 R212529-1920000V0037 2,678.02 EDDY ROBERT PATRICKS ADDN PB A PG 001 BLK V E 49.29 FT OF LOT 3 =====	5373 R213032-384000160310 36.39 WILLIAMS NELLIE C LAKE MARIAN PARK SUB 2 PB 1 PG 151 BLK 16 LOTS 5 & 6 =====	5416 R222527-492600010590 10,479.81 MTWA HOLDINGS LLC REUNION WEST PH 3 WEST PB 25 PGS 59-65 LOT 59 =====
5215 R202629-326200010590 2,258.50 CONCORDE ESTATES PH 2 PB 23 PG 54-56 LOT 59	5256 R212527-330100011760 1,653.62 PIRES JORGE A PLEASANT HILL LAKES UNIT 3 PB 6 PG 93 LOT 20 =====	5293 R212529-167000190030 1,186.34 BATISTA LOURDES MAGNOLIA PARK PB 1 PG 097 BLK 19 LOTS 3 & 4 =====	5334 R212529-1920000V0037 2,678.02 EDDY ROBERT PATRICKS ADDN PB A PG 001 BLK V E 49.29 FT OF LOT 3 =====	5374 R213032-384000160010 36.39 BAIGENT DAVID LAKE MARIAN PARK SUB 4 PB 1 PG 165 BLK 16 LOTS 1 & 2 =====	5417 R222527-492600010640 10,458.77 MEROLE FLORIDA I CORP REUNION WEST PH 3 WEST PB 25 PGS 59-65 LOT 64 =====
5216 R202629-476200010200 2,984.11 PIRES JORGE A PLEASANT HILL LAKES UNIT 3 PB 6 PG 93 LOT 20	5257 R212527-330100011790 10,671.44 FROM NW COR SEC 17, RUN E 1,325.75 FT, S 1,323.77 FT, E 2,752.14 FT, S 1,363.09 FT, E SEE TAX ROLL FOR ADDITIONAL LEGAL =====	5294 R212529-167000190030 1,186.34 BATISTA LOURDES MAGNOLIA PARK PB 1 PG 097 BLK 19 LOTS 3 & 4 =====	5335 R212529-1920000Z0020 3,931.55 LAWRENCE & ASSOCIATES P A PATRICKS ADDN PB A PG 001 BLKZ W 95 FT LOT 2 & W 95 OF N 29.56 FT LOT 3 LESS RD RW =====	5375 R213032-384000160150 36.39 BROWN STEVE STEWART LAKE MARIAN PARK SUB 4 PB 1 PG 165 BLK 16 LOTS 15 & 16 =====	5418 R222527-492600011140 12,003.74 TSENONOVY PETR LEONDOVICH REUNION WEST PH 3 WEST PB 25 PGS 59-65 LOT 114 =====
5217 R202629-476500010160 656.98 DOMINGUEZ RAUL PLEASANT HILL LAKES UNIT 6 PB 6 PG 92 LOT 16	5258 R212527-330100011810 829.23 B & M INVESTMENTS LLC HAPPY TRAILS SUB UNRECORDED ORB 366 PG 295 LOT 181 =====	5295 R212529-167000460070 HX 316.09 MCGEE ROBERT JR MAGNOLIA PARK PB 1 PG 097 BLK 46 LOTS 7 & 8 =====	5336 R212529-1920000F0020 1,492.70 MIES ERIC PATRICKS ADDN PB A PG 1 BLK FF E 49.02 FT OF LOT 2 =====	5376 R213032-386000440050 36.39 SUNWALL GARY LAKE MARIAN PARK SUB 4 PB 1 PG 165 BLK 44 LOTS 5 & 6 =====	5419 R222527-492600010640 10,458.77 MEROLE FLORIDA I CORP REUNION WEST PH 3 WEST PB 25 PGS 59-65 LOT 64 =====
5218 R202629-476500010170 618.92 DOMINGUEZ RAUL PLEASANT HILL LAKES UNIT 6 PB 6 PG 92 LOT 17	5259 R212527-330200010230 1,176.46 HEIKKINEN SATU HAPPY TRAILS SUB UNRECORDED ORB 348 PG 213 LOT 23 =====	5296 R212529-167000480160 1,147.48 DAVIS WILLIAM FRANKLIN MAGNOLIA PARK PB 1 PG 097 BLK 48 LOTS 16 & 17 =====	5337 R212529-1920000F0020 1,492.70 MIES ERIC PATRICKS ADDN PB A PG 1 BLK FF E 49.02 FT OF LOT 2 =====	5377 R213133-331000010090 36.39 HOBBS WILLIAM S EST HIGH PRAIRIE SEC A PB 1 PG 126 BLK 1 LOTS 9 & 10 =====	5420 R222527-494400010020 9,046.08 FPR HOLDINGS INC SINCLAIR CORNERS PB 26 PG 76 LOT 2 =====
5219 R202629-476600010200 618.83 LUTCHMAN SARAH PLEASANT HILL LAKES UNIT 7 PB 6 PG 92 LOT 20	5260 R212527-330200010370 1,006.50 GONZALEZ JAVIER FROM SW COR SEC 21, N 1347.74 FT, N 86 DEG E 336.61 FT, N 1486.89 FT, N 86 DEG E 660.10 FT SEE TAX ROLL FOR ADDITIONAL LEGAL =====	5297 R212529-167000480330 HX 1,440.35 CASTLE DAVID T MAGNOLIA PARK PB 1 PG 97 BLK 48 LOTS 33 & 34 =====	5338 R212529-200000010450 HX 602.07 SANCHEZ YAMILETH PROSPECT PARK PB 1 PG 043 LOT 45 =====	5378 R213133-3310000100K0 37.98 INDIAN RIDGE UNIT 2 PB 5 PG 73-74 LOT 222 =====	5421 R222529-00U000100000 20,279.75 POINTE KISSIMMEE GROUP LLC GOVT LOT 1 N OF OAK ST RW LESS W 340 FT & LESS COM AT NE COR OF SEC, W 30.01 FT, S 132. SEE TAX ROLL FOR ADDITIONAL LEGAL =====
5220 R202629-477500010130 4,008.13 LASALLE JOSE PLEASANT HILL HEIGHTS UNIT 1 PB 2 PG 135 BLK 1 LOT 13	5261 R212527-330200010380 686.36 GONZALEZ JAVIER BEG SW COR SEC 21, N 1347.74 FT, N 86 DEG E 336.61 FT, N 3 DEG W 1486.89 FT, N 87 DEG E 9 SEE TAX ROLL FOR ADDITIONAL LEGAL =====	5298 R212529-167000480330 HX 1,440.35 CASTLE DAVID T MAGNOLIA PARK PB 1 PG 97 BLK 48 LOTS 33 & 34 =====	5339 R212529-200000010430 HX 152.76 SERRANO FELICIANO MANUEL PROSPECT PARK LOTS 43 & 44 PB 1 PG 043 =====	5379 R213133-3310000110010 38.04 BOWSER CHARLES R HIGH PRAIRIE SEC A PB 1 PG 126 PARK LYING W OF PEAVINE TRAIL =====	5422 R222529-00U000280000 76.81 WILTON VENTURES INC COM AT INTER OF S/L OF HWY 441 & E/L OF GOVT LOT 2, S 656.58 FT, W 160 FT TO POB, W 293.28 SEE TAX ROLL FOR ADDITIONAL LEGAL =====
5221 R202629-477700010280 HX 1,594.99 SANTIAGO MARCOS R PLEASANT HILL HEIGHTS UNIT 2 PB 2 PG 140 LOT 28	5262 R212527-330200010420 HX 2,694.63 FINK JUTTA COM AT NE COR OF SEC 21, N 30.01 FT, S 2 DEG W 268.82 FT, S 31 DEG E 237.81 FT, S 56 DEG E SEE TAX ROLL FOR ADDITIONAL LEGAL =====	5299 R212529-167000480330 HX 1,440.35 CASTLE DAVID T MAGNOLIA PARK PB 1 PG 97 BLK 48 LOTS 33 & 34 =====	5340 R212529-200000010350 7,485.96 MGM USA INVESTMENT INC SEQUOIA HOMES PB 1 PG 110 LOTS 35, 36 & 37 LESS N 23FT OF LOT 35 FOR RD RW =====	5380 R213133-332000010P0K 43.01 UPTON LINFORD H HIGH PRAIRIE SEC B PB 1 PG 125 PARK LYING W OF PEAVINE TRAIL =====	5423 R222529-00U0001210000 50.36 RIVAS TERESA THAT PART OF ABAND ACR R/W ABUTTING LOT 75 & W 25 FT OF LOT 76 NEPTUNE SUB =====
5222 R202629-477700010360 1,358.31 ODIELL ROBERT PLEASANT HILL HEIGHTS UNIT 2 PB 2 PG 140 LOT 36	5263 R212527-330200010460 1,272.13 PAPPAS DANIEL A FROM SW COR OF SE 1/4 OF NE 1/4, RUN N 484.77 FT, N 87 DEG E 1547.54 FT, N 3 DEG W 60.01 FT SEE TAX ROLL FOR ADDITIONAL LEGAL =====	5300 R212529-167000500090 HX 685.20 ROSE HAZEL J MAGNOLIA PARK PB 1 PG 097 BLK 50 LOTS 9 & 10 =====	5341 R212529-2090000A0090 HX 372.15 RADER ELENORA W H RUSH PB 1 PG 214 BLK A W 40 FT LOT 9 & ALL LOT 10 =====	5381 R213133-3320000380010 36.39 HAYES WILLIAM R HIGH PRAIRIE SEC B PB 1 PG 125 BLK 38 LOTS 1 & 2 =====	5424 R222529-00U0001220000 58.80 SESSIONS STEPHEN AUSTIN THAT PART OF ABAND ACR R/W ABUTTING LOT 75 & W 25 FT OF LOT 76 NEPTUNE SUB =====
5223 R202629-477700010550 HX 2,044.77 HAYES TRACEY PLEASANT HILL HEIGHTS UNIT 2 PB 2 PG 140 LOT 55	5264 R212527-330200010480 1,340.89 GYANIDER SAHIB HAPPY TRAILS SUB UNRECORDED ORB 348 PG 213 LOT 48 =====	5301 R212529-167000501090 461.28 BATISTA LOURDES F MAGNOLIA PARK PB 1 PG 97 BLK 51 LOTS 19 & 20 =====	5342 R212529-2090000A0090 HX 372.15 RADER ELENORA W H RUSH PB 1 PG 214 BLK A W 40 FT LOT 9 & ALL LOT 10 =====	5382 R222527-354300012220 2,994.82 REINER ERIC R INDIAN RIDGE UNIT 2 PB 5 PG 73-74 LOT 222 =====	5425 R222529-00U001240000 50.36 A & R OF KISSIMMEE INC THAT PART OF ABAND ACR R/W ABUTTING LOT 76 =====
5224 R202629-477900010160 HX 2,204.76 PARKS EDWIN A PLEASANT HILL LAKES UNIT 9 PB 2 PG 258 LOT 16	5265 R212527-330200010460 1,272.13 PAPPAS DANIEL A FROM SW COR OF SE 1/4 OF NE 1/4, RUN N 484.77 FT, N 87 DEG E 1547.54 FT, N 3 DEG W 60.01 FT SEE TAX ROLL FOR ADDITIONAL LEGAL =====	5302 R212529-1690000G0020 839.75 EARL GORMAN FOUNDATION MATHEWS ADDN PB A PG 06 BLK G NE 1/4 LOT 1 =====	5343 R212529-213000010250 8,871.66 SMITH KIPPLING W SEQUOIA HOMES PB 1 PG 110 BEG 200 FT E & 23 FT OF NW COR LOT 34, E 135 FT S 304.5 FT W SEE TAX ROLL FOR ADDITIONAL LEGAL =====	5383 R222527-354200010290 HX 1,306.45 ALARCON RUBEN INDIAN RIDGE UNIT 1 PB 5 PG 7 LOT 29 =====	5426 R222529-100000K0010 3,856.44 GRUYA LLC ALDERHOLDS SUB OF BLK K PB A PG 011 LOTS 1-3 =====
5225 R202629-477900010180 4,102.72 ODIAS JAMES R PLEASANT HILL LAKES UNIT 9 PB 2 PG 258 LOT 18	5266 R212527-330200010930 HX 2,474.95 MAYS LATANYA W COM NE COR SEC 28 W 60 FT TO POB; S 296.37 FT, S 84 DEG W 385.38 FT, N 590.17 FT, E 384. SEE TAX ROLL FOR ADDITIONAL LEGAL =====	5303 R212529-1690000G0030 1,422.47 EARL GORMAN FOUNDATION MATHEWS ADDN PB A PG 06 BLK G S 1/2 LOT 1 LESS RW =====	5344 R212529-213000010350 7,485.96 MGM USA INVESTMENT INC SEQUOIA HOMES PB 1 PG 110 LOTS 35, 36 & 37 LESS N 23FT OF LOT 35 FOR RD RW =====	5384 R222527-354300012840 HX 1,575.87 BECK JOYCE H INDIAN RIDGE UNIT 2 PB 5 PG 73-74 LOT 284 =====	5427 R222529-105000030030 2,065.59 CELLI NICHOLAS J EST R BASS ADD BLK 3 S 99.3 FT LOT 4 & W 8 FT OF THE S 99.3 FT LOT 5 =====
5226 R202629-478700010100 3,399.90 2874 LONGLEAF LAND TRUST PLEASANT HILL LAKES UNIT EIGHT PB 4 PG 56 LOT 1	5267 R212527-330200010480 1,340.89 GYANIDER SAHIB HAPPY TRAILS SUB UNRECORDED ORB 348 PG 213 LOT 48 =====	5304 R212529-1690000G0030 1,422.47 EARL GORMAN FOUNDATION MATHEWS ADDN PB A PG 06 BLK G S 1/2 LOT 1 LESS RW =====	5345 R212529-213000010250 8,871.66 SMITH KIPPLING W SEQUOIA HOMES PB 1 PG 110 BEG 200 FT E & 23 FT OF NW COR LOT 34, E 135 FT S 304.5 FT W SEE TAX ROLL FOR ADDITIONAL LEGAL =====	5385 R222527-354300012840 HX 1,575.87 BECK JOYCE H INDIAN RIDGE UNIT 2 PB 5 PG 73-74 LOT 284 =====	5428 R222529-105000050015 731.61 ACRO DESIGN LLC R BASS ADD BLK 5 S 100 FT OF LOT 1 & THE E 33 FT OF THE S 100 FT OF LOT 2 =====
5227 R202631-495000010691 4,660.87 YATES HENRY C SL & IC PB B PG 26 BEG AT INTER OF S R/W OF ALLIGATOR LAKE RD & E/L OF LOT 69, S 304.70 FT SEE TAX ROLL FOR ADDITIONAL LEGAL =====	5268 R212527-330200010581 37.98 MORGAN NANCY P HAPPY TRAILS UNRECORDED SUB UNITS 1 & 2 FROM NW COR SEC, E 337.70 FT, S 284.34 FT, E 1070. SEE TAX ROLL FOR ADDITIONAL LEGAL =====	5305 R212529-1690000G0050 1,646.75 EARL GORMAN FOUNDATION MATHEWS ADDN PB A PG 06 BLK G E 1/2 LOT 2 =====	5346 R212529-219000010090 1,130.11 INFINITY TITLE GROUP LLC SUMNER COURTS PB 1 PG 258 S 1/2 LOTS 9 & 11 & ALL LOT 10 LESS E 23 FT LOT 10 & S 1/2 LOT 11 SEE TAX ROLL FOR ADDITIONAL LEGAL =====	5386 R222527-354300012480 3,760.17 TROKE-LOWE SIMON INDIAN RIDGE UNIT 2 PB 5 PG 73-74 LOT 248 =====	5429 R222529-105000050045 2,270.16 ARCO DESIGN LLC R BASS ADD BLK 5 S 100FT OF LOTS 4,5& 6 =====
5228 R202732-00003111002H 50.16 NISHIKAWA MASAMI W 1/2 OF NE 1/4 OF NE 1/4 OF NE 1/4 OF SW 1/4 =====	5269 R212529-1078000A1020 1,015.95 FETC INC BERMUDA OAKS OFFICE CONDO PH 1 CB 1 PB 236-237 BUILDING A UNIT 101 =====	5306 R212529-1690000H0010 403.21 ADAM SARA MATHEWS ADDN PB A PG 06 BLK H LOT 2 LESS W 741.2 FT =====	5347 R212529-220000010110 1,521.13 SAFURA ENTERPRISES INC SUNSET SUB LOT 11 PB 1 PG 119 =====	5387 R222527-354400013510 3,648.71 WYATT TERRY R INDIAN RIDGE UNIT 3 PB 5 PG 155-157 LOT 351 =====	5430 R222529-105000050050 383.19 ARCO DESIGN LLC R BASS ADD BLK 5 N 50 FT OF LOT 6 & THE E 33 FT OF THE N 50 FT OF LOT 5 =====
5229 R202732-00003114000H 84.55 PA PATRICK STANFORD KALANI SE 1/4 OF NE 1/4 OF NE 1/4 OF SW 1/4 =====	5270 R212529-1078000A1020 1,015.95 FETC INC BERMUDA OAKS OFFICE CONDO PH 1 CB 1 PB 236-237 BUILDING A UNIT 102 =====	5307 R212529-1690000V0100 1,811.28 FERNANDO HOMES PA MATHEWS ADDN PB A PG 06 BLK V BEG 275 FT OF SE COR E 54.32 FT, N 183 FT, W 55 FT, S 18 SEE TAX ROLL FOR ADDITIONAL LEGAL =====	5348 R212529-227000010010 581.43 ALVARADO BURGOS HECTOR L THOMPSON SUBDIVISION PB 10 PG 4 LOT 1 =====	5388 R222527-354400013510 3,648.71 WYATT TERRY R INDIAN RIDGE UNIT 3 PB 5 PGS 155-157 LOT 364 =====	5431 R222529-105000070010 1,052.21 DAGAN VALENTIN F R R BASS ADD BLK 7 LOT 1 & THE E 32 FT OF LOT 2 =====
5230 R202732-00003142001H 60.92 CHONG DOUGLAS YUEN KONG W 1/2 OF NW 1/4 OF SE 1/4 OF NE 1/4 OF SW 1/4 =====	5271 R212529-1081000B1030 663.52 GONZALEZ EVA KARINA BERMUDA OAKS OFFICE CONDO PH 2 CB 1 PG 273 - 274 BLDG B UNIT 103 =====	5308 R212529-169000010030 1,192.50 FERNANDO HOMES PA SUMNER 700 REPLAT PB 19 PG 89 LOT 3 =====	5349 R212529-227000010020 581.43 ALVARADO BURGOS HECTOR L THOMPSON SUBDIVISION PB 10 PG 4 LOT 2 =====	5389 R222527-354400013640 3,588.72 WYATT TERRY R INDIAN RIDGE UNIT 3 PB 5 PGS 155-157 LOT 364 =====	5432 R222529-105000070025 379.38 DAGAN VALENTIN F R R BASS ADD BLK 7 S 50 FT OF THE N 100 FT OF LOT 3 & THE W 34 FT OF THE S 50 FT OF THE N 1 SEE TAX ROLL FOR ADDITIONAL LEGAL =====
5231 R202732-00003214002H 50.16 STARKEY ERIC W 1/2 OF SE 1/4 OF NE 1/4 OF NW 1/4 OF SW 1/4 =====	5272 R212529-1280000B0050 HX 596.67 RAMOS JESUS DELKAY PARK PB 1 PG 168 BLK B LOT 5 =====	5309 R212529-176000010010 3,125.81 TYRELL HARRIS H W MORROW PB 1 PG 051 LOTS 1-4 & E 40 FT LOT 5 =====	5350 R212529-235600010A10 1,320.33 LAVEY TIMOTHY J 1400 WEST OAK CONDO CB 2 PG 165 UNIT A1 373 =====	5390 R222527-354400013730 3,568.72 WYATT TERRY R INDIAN RIDGE UNIT 3 PB 5 PGS 155-157 LOT 373 =====	5433 R222529-1050000E0065 2,712.06 ANDREWS JOHN R BASS ADD BLK E S 75FT OF LOT 6 =====
5232 R202732-00003223004H 44.53 GERDING CHARLES SCOTT N 1/2 OF S 1/2 OF W 1/2 OF SW 1/4 OF NW 1/4 OF NW 1/4 OF SW 1/4 =====	5273 R212529-1280000B0050 HX 596.67 RAMOS JESUS DELKAY PARK PB 1 PG 168 BLK B LOT 5 =====	5310 R212529-176000010050 934.02 BROWN PEAT H W MORROW PB 1 PG 051 ALL LOT 6 LESS S 50FT & W 7.5 FT LOT 5 LESS S 50FT =====	5351 R212529-2380000F0110 466.53 ZONBIA MOHAMED WOODALL & DOYLE PB 1 PG 066 BLK F, LOT 11 AND N 20 FT LOT 12 AND E 22.5 FT OF VAC ST AND E SEE TAX ROLL FOR ADDITIONAL LEGAL =====	5391 R222527-354400013960 HX 1,758.43 BUNBERT DENNIS INDIAN RIDGE UNIT 3 PB 5 PGS 155-157 LOT 396 =====	5434 R222529-105000090030 1,865.68 GARCIA GUADALUPE R BASS ADD BLK 9 S 75 FT OF LOT 3 & S 75 FT OF W 33 FT LOT 2 =====
5233 R202732-00003241002H 60.92 OKAZAKI DENNIS YOICHI W					

Table with multiple columns: Parcel ID, Taxpayer Name, Address, City, State, Zip, Delinquent Amount, and Date. Contains a comprehensive list of delinquent real estate taxes for 2018 across various jurisdictions.

GONZALEZ WILLIAM JR POINCIANA V1 NBD 1S PB 3 PG 9 BLK 1396 LOT 6 1/27/28	POINCIANA V 1 NBD 1N PB 3 PG 1 BLK 1438 LOT 4 36/26/28	LOT 10 2/27/28	2/27/28	6320 R252628-6124165400180 2,064.36 LAKE BUDI INC POINCIANA V1 NBD 3S PB 3 PG 53 BLK 1654 LOT 18 7/27/29	MAIGNAN BRUNELL POINCIANA V5 NBD 1 PB 3 PG 144 BLK 2059 LOT 9 19/27/29
6172 R252628-611413960100 2,231.89 PULSTONIAN POINCIANA V1 NBD 1S PB 3 PG 9 BLK 1396 LOT 10 1/27/28	6209 R252628-611614410020 249.17 SCHLAUBERG DORIS POINCIANA V 1 NBD 1N PB 3 PG 2 BLK 1441 LOT 2 36/26/28	6246 R252628-611815300020 2,421.52 GONZALEZ MANUEL GARCIA POINCIANA V 1 NBD 2 PB 3 PG 17 BLK 1503 LOT 2 2/27/28	6283 R252628-611815430020 260.83 RODRIGUEZ BLANCA POINCIANA V 1 NBD 2 PB 3 PG 17 BLK 1543 LOT 11 1/27/28	6321 R252628-612416560040 HX 677.71 MARRERO MARIA POINCIANA V1 NBD 3S PB 3 PG 53 BLK 1656 LOT 4 7/27/29	6358 R252628-613820590100 HX 1,196.88 RODRIGUEZ EVERARDO J POINCIANA V5 NBD 1 PB 3 PG 144 BLK 2059 LOT 10 19/27/29
6173 R252628-611413960180 HX 582.83 GIOVANNETTI JUAN POINCIANA V1 NBD 1S PB 3 PG 9 BLK 1396 LOT 18 1/27/28	6210 R252628-611614410150 HX 1,800.88 NEWMAN MICHAEL J POINCIANA V 1 NBD 1N PB 3 PG 2 BLK 1441 LOT 1 15 1-27-28	6247 R252628-611815110090 HX 1,338.27 TORRES LYDIA V POINCIANA V 1 NBD 2 PB 3 PG 17 BLK 1511 LOT 9 1/27/28	6284 R252628-611815430020 2,180.39 HOGARTH FAMILY REVOCABLE TRUST POINCIANA V 1 NBD 2 PB 3 PG 17 BLK 1543 LOT 23 11/27/28	6322 R252628-612416590110 HX 967.30 MACHILIN EDWARD J EST POINCIANA V1 NBD 3S PB 3 PG 53 BLK 1659 LOT 2 11 18/27/29	6359 R252628-613820610060 1,917.63 814 ADOUR LLC POINCIANA V5 NBD 1 PB 3 PG 144 BLK 2061 LOT 6 19/27/29
6174 R252628-611413970070 264.51 JOEGIAL RAMNARAIN POINCIANA V1 NBD 1S PB 3 PG 9 BLK 1397 LOT 7 1/27/28	6211 R252628-611614410200 HX 955.60 GRAY HUGH POINCIANA V 1 NBD 1N PB 3 PG 1 BLK 1441 LOT 20 36-26-28	6248 R252628-611815110100 249.17 SPRING CONSTRUCTION LLC POINCIANA V 1 NBD 2 PB 3 PG 17 BLK 1511 LOT 10 1/27/28	6286 R252628-611815470170 702.24 LOT MARIE L POINCIANA V 1 NBD 2 PB 3 PG 18 BLK 1547 LOT 17 11/27/28	6323 R252628-612416610020 1,825.55 SANTIAGO NANCY E POINCIANA V1 NBD 3S PB 3 PG 53 BLK 1661 LOT 2 18/27/29	6360 R252628-613820620280 3,052.40 PARKER WINSTON P POINCIANA V5 NBD 1 PB 3 PG 144 BLK 2062 LOTS 28 & 29 19/27/29
6175 R252628-611413970080 249.18 JOEGLAI RAMNARAIN POINCIANA V1 NBD 1S PB 3 PG 9 BLK 1397 LOT 8 1/27/28	6212 R252628-611614440030 249.17 BARROS NORLYN POINCIANA V 1 NBD 1N PB 3 PG 2 BLK 1444 LOT 3 1/27/28	6249 R252628-611815110280 260.83 AMERICAN ESTATE & TRUST POINCIANA V 1 NBD 2 PB 3 PG 17 BLK 1511 LOT 28 1/27/28	6287 R252628-611815480290 2,597.05 SEBASTIAN CASSANDRE M POINCIANA V 1 NBD 2 PB 3 PG 18 BLK 1548 LOT 29 11/27/28	6324 R252628-612416630100 2,008.46 AIXIN SUN POINCIANA V1 NBD 3S PB 3 PG 53 BLK 1663 LOT 10 18/27/29	6361 R252628-613820620350 2,124.71 313 AZIN LLC POINCIANA V5 NBD 1 PB 3 PG 144 BLK 2062 LOT 35 19/27/29
6176 R252628-611413970170 3,966.65 ZENTEX HOLDINGS LLC POINCIANA V1 NBD 1S PB 3 PG 9 BLK 1397 LOT 17 1/27/28	6213 R252628-61161440160 2,420.27 PEMAN EVERTON POINCIANA V 1 NBD 1N PB 3 PG 2 BLK 1444 LOT 16 1/27/28	6250 R252628-61181510330 306.09 REINER J NORBERT POINCIANA V 1 NBD 2 PB 3 PG 17 BLK 1511 LOT 33 1/27/28	6288 R252628-611815490240 260.83 FAST CASUAL LLC POINCIANA V 1 NBD 2 PB 3 PG 18 BLK 1549 LOT 24 2/27/28	6325 R252628-612416650150 2,030.38 LAND TRUST 46 POINCIANA V1 NBD 3S PB 3 PG 53 BLK 1665 LOT 15 18/27/29	6362 R252628-613820620380 3,087.19 PARKER WINSTON P POINCIANA V5 NBD 1 PB 3 PG 144 BLK 2062 LOT 38 19/27/29
6177 R252628-611413980030 249.17 DIAZ HUNG VAN POINCIANA V1 NBD 1S PB 3 PG 9 BLK 1398 LOT 3 1/27/28	6214 R252628-611614470010 2,217.12 PREFERRED TRUST CO LLC CUSTIDIAN POINCIANA V 1 NBD 1N PB 3 PG 2 BLK 1447 LOT 1 2-27-28	6251 R252628-61181510340 HX 1,280.12 Confidential POINCIANA V 1 NBD 2 PB 3 PG 17 BLK 1511 LOT 34 1/27/28	6289 R252628-611815490290 260.83 TARPON IV LLC POINCIANA V 1 NBD 2 PB 3 PG 18 BLK 1549 LOT 29 2/27/28	6326 R252628-612416660000 1,862.96 717 ESSEX STREET REALTY TRUST POINCIANA V1 NBD 3S PB 3 PG 53 BLK 1666 LOT 6 18-27-29	6363 R252628-613820620390 4,080.98 VAL PAKER MITZI A POINCIANA V5 NBD 1 PB 3 PG 144 BLK 2062 LOT 39 19/27/29
6178 R252628-611413990010 HX 957.94 COLON PENIA RENE POINCIANA V1 NBD 1S PB 3 PG 9 BLK 1399 LOT 1 1/27/28	6215 R252628-611614470070 2,247.72 ULYSSE NADINE POINCIANA V 1 NBD 1N PB 3 PG 2 BLK 1447 LOT 1 1/27/28	6252 R252628-611815120070 260.83 MANGIONE JULIUS R POINCIANA V 1 NBD 2 PB 3 PG 17 BLK 1512 LOT 7 1/27/28	6290 R252628-611815500070 HX 1,946.59 ROSE PEGGY POINCIANA V 1 NBD 2 PB 3 PG 18 BLK 1550 LOT 7 2/27/28	6327 R252628-612416660000 1,862.96 717 ESSEX STREET REALTY TRUST POINCIANA V1 NBD 3S PB 3 PG 53 BLK 1666 LOT 6 18-27-29	6364 R252628-613820750020 HX 952.92 FAJARDO CONCEPCION R POINCIANA V5 NBD 1 PB 3 PG 144 BLK 2075 LOT 2 19/27/29
6179 R252628-611413990120 2,521.77 MARRERO GENOVA MARIANA POINCIANA V1 NBD 1S PB 3 PG 9 BLK 1399 LOT 12 1/27/28	6216 R252628-611614480160 1,623.79 BANTON SIMEON MICHAEL POINCIANA V 1 NBD 1N PB 3 PG 2 BLK 1448 LOT 16 1/27/28	6253 R252628-611815170060 HX 1,045.34 KRAMER STEVEN M POINCIANA V 1 NBD 2 PB 3 PG 17 BLK 1517 LOT 6 1/27/28	6291 R252628-61181550040 HX 1,849.83 FLANAGAN JACKLINH POINCIANA V 1 NBD 2 PB 3 PG 18 BLK 1550 LOT 46 2/27/28	6328 R252628-612416670020 2,396.00 SOTO RAFAEL A POINCIANA V1 NBD 3S PB 3 PG 53 BLK 1667 LOT 2 18/27/29	6365 R252628-61382070090 249.17 RAMOS MARISOL QUILES POINCIANA V5 NBD 1 PB 3 PG 144 BLK 2077 LOT 9 19/27/29
6180 R252628-611414000070 2,797.91 STORM PROS LLC POINCIANA V1 NBD 1S PB 3 PG 9 BLK 1400 LOT 7 1/27/28	6217 R252628-611614500040 2,326.43 FREEMAN DARREN W POINCIANA V 1 NBD 1N PB 3 PG 1 BLK 1450 LOT 4 2/27/28	6254 R252628-611815170140 260.83 BY FANEL POINCIANA V 1 NBD 2 PB 3 PG 17 BLK 1517 LOT 14 1/27/28	6292 R252628-611815510150 HX 1,041.40 KELLY ROSARIA POINCIANA V 1 NBD 2 PB 3 PG 18 BLK 1551 LOT 15 2/27/28	6329 R252628-612818020020 2,180.83 SURGE PROPERTIES LLC POINCIANA V1 NBD 3W PB 3 PG 39 BLK 1802 LOT 2 12/27/28	6366 R252628-613820790020 4,025.84 JUSTINIANO-AYALA JULISSA POINCIANA V5 NBD 1 PB 3 PG 144 BLK 2079 LOT 2 19/27/29
6181 R252628-611414020140 HX 266.02 GUZMAN ADELA POINCIANA V1 NBD 1S PB 3 PG 9 BLK 1402 LOT 14 1/27/28	6218 R252628-611614500100 249.17 DIAZ CASUAL LLC POINCIANA V 1 NBD 1N PB 3 PG 1 BLK 1450 LOT 3 10 2/27/28	6255 R252628-611815180030 HX 1,676.84 HIFENSTEEL RACINE L POINCIANA V 1 NBD 2 PB 3 PG 17 BLK 1518 LOT 3 1/27/28	6293 R252628-611815520020 260.83 SANTOS EDUARDO P POINCIANA V 1 NBD 2 PB 3 PG 18 BLK 1552 LOT 22 2/27/28	6330 R252628-612818020170 HX 1,077.28 PIERRE JEAN R POINCIANA V1 NBD 3W PB PG 39 BLK 1802 LOT 17 12/27/28	6367 R252628-61382080060 HX 305.34 RICOCHE CESAR E POINCIANA V5 NBD 1 PB 3 PG 144 BLK 2082 LOT 6 19/27/29
6182 R252628-611414020340 HX 1,270.02 DIAZ MIRELSA POINCIANA V1 NBD 1S PB 3 PG 9 BLK 1402 LOT 34 1/27/28	6219 R252628-611614500140 HX 945.98 HOKE ROSA E POINCIANA V 1 NBD 1N PB 3 PG 1 BLK 1450 LOT 14 2/27/28	6256 R252628-611815180360 1,924.16 SMITH YOLENE POINCIANA V 1 NBD 2 PB 3 PG 17 BLK 1518 LOT 36 1/27/28	6294 R252628-611815560030 249.18 TEHANKEE MANUEL A J POINCIANA V 1 NBD 2 PB 3 PG 17 BLK 1556 LOT 3 2/27/28	6331 R252628-612818030180 HX 1,039.84 SCOTT BARBARA A POINCIANA V1 NBD 3W PB 3 PG 39 BLK 1803 LOT 18 12/27/28	6368 R252628-613820820110 HX 1,717.71 SAINT DIC SAMUEL POINCIANA V5 NBD 1 PB 3 PG 144 BLK 2082 LOT 6 19/27/29
6183 R252628-611414040040 2,462.82 LAND TRUST 864 POINCIANA V1 NBD 1S PB 3 PG 9 BLK 1404 LOT 4 1/27/28	6220 R252628-611614510050 2,048.99 CBM ESTATES LLC POINCIANA V 1 NBD 1N PB 3 PG 1 BLK 1451 LOT 5 2/27/28	6257 R252628-611815190150 HX 985.24 CROCKER MARK O POINCIANA V 1 NBD 2 PB 3 PG 17 BLK 1519 LOT 15 1/27/28	6295 R252628-611815560060 249.20 TEHANKEE MANUEL A J POINCIANA V 1 NBD 2 PB 3 PG 17 BLK 1556 LOT 6 2/27/28	6332 R252628-612818030320 2,429.97 MARTIN IOINISE POINCIANA V1 NBD 3W PB 3 PG 39 BLK 1803 LOT 32 12/27/28	6369 R252628-613820820110 HX 1,717.71 SAINT DIC SAMUEL POINCIANA V5 NBD 1 PB 3 PG 144 BLK 2082 LOT 6 19/27/29
6184 R252628-611414050040 264.52 REALTRACK INC POINCIANA V1 NBD 1S PB 3 PG 9 BLK 1405 LOT 4 1/27/28	6221 R252628-611614530310 HX 1,137.85 CRUZ FELICIANO WILFREDO POINCIANA V 1 NBD 1N PB 3 PG 1 BLK 1453 LOT 31 2-27-28	6258 R252628-611815210020 277.47 SERRANO GALO POINCIANA V 1 NBD 2 PB 3 PG 17 BLK 1521 LOT 11 1/27/28	6296 R252628-611815560180 272.48 TARPON IV LLC POINCIANA V 1 NBD 2 PB 3 PG 17 BLK 1556 LOT 18 2/27/28	6333 R252628-612818060120 HX 947.08 RODRIGUEZ CARLOS POINCIANA V1 NBD 3W PB 3 PGS 39-49 BLK 1803 LOT 12 12/27/28	6370 R252628-613820820120 HX 1,223.74 DION FAITH-ANNE ANN POINCIANA V5 NBD 1 PB 3 PG 144 BLK 2082 LOT 12 19/27/29
6185 R252628-611414060070 264.52 REALTRACK INC POINCIANA V1 NBD 1S PB 3 PG 9 BLK 1406 LOT 7 1/27/28	6222 R252628-611614530610 HX 1,815.32 MORGAN BHIRMAGH POINCIANA V 1 NBD 1N PB 3 PG 1 BLK 1453 LOT 61 2/27/28	6259 R252628-611815210110 277.47 SERRANO GALO POINCIANA V 1 NBD 2 PB 3 PG 17 BLK 1521 LOT 11 1/27/28	6297 R252628-611815560250 260.84 ILANO CARMENCITA A POINCIANA V 1 NBD 2 PB 3 PG 17 BLK 1556 LOT 25 2/27/28	6334 R252628-612818060020 HX 1,045.75 RODRIGUEZ JOSHUALD POINCIANA V1 NBD 3W PB 3 PG 39-49 BLK 1808 LOT 12 12/27/28	6371 R252628-613820830140 1,198.13 TOURE AISSATA POINCIANA V5 NBD 1 PB 3 PG 144 BLK 2083 LOT 14 19/27/29
6186 R252628-611414070180 HX 1,072.10 ENOE BERNARD POINCIANA V1 NBD 1S PB 3 PG 9 BLK 1407 LOT 18 1/27/28	6223 R252628-611614530670 2,369.86 POINNESSY STEVE POINCIANA V 1 NBD 1N PB 3 PG 1 BLK 1453 LOT 67 02-27-28	6260 R252628-611815220330 272.52 DANIELS PHYLLIS BARBARA POINCIANA V 1 NBD 2 PB 3 PG 17 BLK 1522 LOT 33 1/27/28	6298 R252628-611815590110 249.20 SPRING CONSTRUCTION LLC POINCIANA V 1 NBD 2 PB 3 PG 17 BLK 1559 LOT 11 2/27/28	6335 R252628-612818080080 2,073.04 WILKES JOHN POINCIANA V1 NBD 3W PB 3 PG 39-49 BLK 1808 LOT 8 12/27/28	6372 R252628-613820890070 249.18 YAGUAL CECILIA POINCIANA V5 NBD 1 PB 3 PG 144 BLK 2089 LOT 7 19/27/29
6187 R252628-611414070220 2,311.43 MONREAU HERMIAS B POINCIANA V1 NBD 1S PB 3 PG 9 BLK 1407 LOT 22 1/27/28	6224 R252628-611614540160 3,011.52 RAMIREZ NATALIA POINCIANA V 1 NBD 1N PB 3 PG 1 BLK 1454 LOT 16 36/26/28	6261 R252628-611815230020 HX 1,222.00 FLORES MAURA A POINCIANA V 1 NBD 2 PB 3 PG 17 BLK 1523 LOT 1 2/27/28	6299 R252628-611815600030 272.48 DUBREUIL PIERRETTE J POINCIANA V 1 NBD 2 PB 3 PG 17 BLK 1560 LOT 3 2/27/28	6336 R252628-612818090210 301.73 FN FLORIDA SERVICES LLC POINCIANA V1 NBD 3W PB 3 PG 39-49 BLK 1809 LOT 21 12/27/28	6373 R252628-613820900100 249.16 SARLIS KYRIAKI MARIA CHR POINCIANA V5 NBD 1 PB 3 PG 144 BLK 2090 LOT 10 19/27/29
6188 R252628-611414090160 249.22 CAPARAS JONA VIRGINIA N POINCIANA V1 NBD 1S PB 3 PG 9 BLK 1409 LOT 18 1/27/28	6225 R252628-611614570010 2,217.89 KISS G JOSEPH POINCIANA V 1 NBD 1N PB 3 PG 1 BLK 1457 LOT 1 35/26/28	6262 R252628-611815230080 HX 1,417.68 REID KESHIA MARIE POINCIANA V 1 NBD 2 PB 3 PG 17 BLK 1523 LOT 8 1/27/28	6300 R252628-611815620010 272.48 MIRANDA BELEN POINCIANA V 1 NBD 2 PB 3 PG 17 BLK 1562 LOT 1 2/27/28	6337 R252628-612818090250 283.43 LIU SU DOU HWE POINCIANA V1 NBD 3W PB 3 G 39- 49 BLK 1809 LOT 25 12/27/28	6374 R252628-613820940030 1,999.45 ALEXANDER DEVANTE POINCIANA V5 NBD 1 PB 3 PG 144 BLK 2094 LOT 3 19/27/29
6189 R252628-611414090210 2,515.85 GARCIA NELSON POINCIANA V1 NBD 1S PB 3 PG 9 BLK 1409 LOT 21 1/27/28	6226 R252628-611614570260 2,376.57 WOODARD DONALD O EST POINCIANA V 1 NBD 1N PB 3 PG 1 BLK 1457 LOT 26 35/26/28	6263 R252628-611815230300 HX 805.86 MEDINA ROSA E POINCIANA V 1 NBD 2 PB 3 PG 17 BLK 1523 LOT 30 1/27/28	6301 R252628-611815640050 272.48 KOLREI INTERNATIONAL POINCIANA V 1 NBD 2 PB 3 PG 17 BLK 1564 LOT 5 2-27-28	6338 R252628-612818090230 249.20 LIU SU DOU HWE POINCIANA V1 NBD 3W PB 3 PG 39-49 BLK 1809 LOT 24 12/27/28	6375 R252628-613820910130 249.17 PEREZ ROMEO C POINCIANA V5 NBD 1 PB 3 PG 144 BLK 2091 LOT 13 19/27/29
6190 R252628-61141410090 249.17 GONZALES ANSELMO POINCIANA V1 NBD 1S PB 3 PG 9 BLK 1411 LOT 9 1/27/28	6227 R252628-611614580030 249.19 KRALIK ELIZABETH POINCIANA V 1 NBD 1N PB 3 PG 1 BLK 1458 LOT 3 35/26/28	6264 R252628-611815250060 3,126.02 ANDERSON WAYNE A POINCIANA V 1 NBD 2 PB 3 PG 31 BLK 1525 LOT 6 2/27/28	6302 R252628-611815660110 260.83 FERNANDEZ PATRICIO B POINCIANA V 1 NBD 2 PB 3 PG 17 BLK 1566 LOT 8 11 2/27/28	6339 R252628-612818090240 283.43 LIU SU DOU HWE POINCIANA V1 NBD 3W PB 3 PG 39-49 BLK 1809 LOT 24 12/27/28	6376 R252628-613820920030 249.17 TSAOUSSIS EVANGELOS N POINCIANA V5 NBD 1 PB 3 PG 144 BLK 2092 LOT 3 19/27/29
6191 R252628-611414130020 249.17 TARPON IV LLC POINCIANA V1 NBD 1S PB 3 PG 9 BLK 1413 LOT 2 1/27/28	6228 R252628-611614620040 HX 1,395.21 SIMPSON RONALD J POINCIANA V 1 NBD 1N PB 3 PG 1 BLK 1462 LOT 4 35/26/28	6265 R252628-611815250060 3,126.02 ANDERSON WAYNE A POINCIANA V 1 NBD 2 PB 3 PG 31 BLK 1525 LOT 6 2/27/28	6303 R252628-611815670070 260.83 HENRIQUEZ JOSE L POINCIANA V 1 NBD 2 PB 3 PG 19 BLK 1567 LOT 7 2/27/28	6340 R252628-612818090250 283.43 LIU SU DOU HWE POINCIANA V1 NBD 3W PB 3 G 39- 49 BLK 1809 LOT 25 12/27/28	6377 R252628-613820940030 1,999.45 ALEXANDER DEVANTE POINCIANA V5 NBD 1 PB 3 PG 144 BLK 2094 LOT 3 19/27/29
6192 R252628-611414130050 HX 1,196.03 FITZSIMMONS JOHN J EST POINCIANA V1 NBD 1S PB 3 PG 9 BLK 1413 LOTS 5 & 6 1/27/28	6229 R252628-611614650050 2,313.24 BOBCAT COBALT LAND TRUST POINCIANA V 1 NBD 1N PB 3 PG 1 BLK 1465 LOT 5 35/26/28	6266 R252628-611815260040 HX 276.06 ECHEVARRIA ANTONIO POINCIANA V 1 NBD 2 PB 3 PG 31 BLK 1526 LOT 4 2/27/28	6304 R252628-611815670080 2,693.51 BERAS CRISTINA POINCIANA V 1 NBD 2 PB 3 PG 19 BLK 1567 LOT 8 2/27/28	6341 R252628-612818100070 249.17 TAX EASE FLORIDA REO LLC POINCIANA V1 NBD 3W PB 3 PG 39-49 BLK 1810 LOT 10 12/27/28	6378 R252628-613820940090 1,988.32 MARC FAMILY LLC POINCIANA V5 NBD 1 PB 3 PG 144 BLK 2094 LOT 9 19/27/29
6193 R252628-611414160020 2,247.16 I & Z WORLDWIDE INVESTMENTS LLC POINCIANA V1 NBD 1S PB 3 PG 9 BLK 1416 LOT 2 1/27/28	6230 R252628-611614650200 2,265.06 WARBURTON JOE POINCIANA V 1 NBD 1N PB 3 PG 1 BLK 1465 LOT 20 35/26/28	6267 R252628-611815270170 HX 281.65 THOMAS SYDELLE POINCIANA V 1 NBD 2 PB 3 PG 31 BLK 1527 LOT 17 2/27/28	6305 R252628-612015800030 312.93 PEREZ ELIU POINCIANA V1 NBD 3E PB 3 PG 32 BLK 1580 LOT 3 7/27/29	6342 R252628-6128181000250 283.43 RUIZ PADILLA LEON H POINCIANA V1 NBD 3W PB 3 PG 39 BLK 1811 LOT 21 2/27/28	6379 R252628-613820940110 2,313.49 LAND TRUST 405 POINCIANA V5 NBD 1 PB 3 PG 144 BLK 2094 LOT 11 19/27/29
6194 R252628-611414160090 HX 732.32 ALEXANDER RUTH POINCIANA V1 NBD 1S PB 3 PG 9 BLK 1416 LOT 9 1/27/28	6231 R252628-611814770260 260.83 JONES FRED M POINCIANA V 1 NBD 2 PB 3 PG 17 BLK 1477 LOT 26 35/26/28	6268 R252628-611815270210 260.84 SIMOR INVESTMENTS HOLDING CORP POINCIANA V 1 NBD 2 PB 3 PG 31 BLK 1527 LOT 2			

Table with columns: ID, Address, Tax Amount. Includes entries for POINCIANA V5 NBD 1 PB 3 PG 144 BLK 2115, 6395 R252628-613821160180, 6396 R252628-613821190120, etc.

Table with columns: ID, Address, Tax Amount. Includes entries for POINCIANA V5 NBD 1 PB 3 PG 144 BLK 2172, 6433 R252628-613821720070, 6434 R252628-613821790150, etc.

Table with columns: ID, Address, Tax Amount. Includes entries for G LESS COM AT SWLY COR OF TRACT G, N 29 DEG W 780 FT, 6467 R252628-617000040010, 6470 R252630-507000010090, etc.

Table with columns: ID, Address, Tax Amount. Includes entries for MURHL L FLOWERS TRST W 1/2 OF NE 1/4 OF SE 1/4 OF NE 1/4 OF SW 1/4, 6507 R252731-00003142004D, 6510 R252731-00003144006D, etc.

Table with columns: ID, Address, Tax Amount. Includes entries for 6540 R252731-99920111007E, 6541 R252731-99920111008E, 6542 R252731-99920111011E, etc.

Table with columns: ID, Address, Tax Amount. Includes entries for 6571 R252731-9994011004E, 6572 R252731-9994011005E, 6573 R252731-9994021006E, etc.

CONT W 1256.78 FT, S 26 DEG W 23 FT, S 57 DEG W 21
 SEE TAX ROLL FOR ADDITIONAL LEGAL
 =====
 6049 R262529-314000050010 464.07
 MALFA FRANK V JR TR
 FLA DRAINLAND CO PB B PG 65 BEG AT NE COR BLK
 5, S 401.74 FT, W 220 FT, N 670 FT, E 220 FT,
 SEE TAX ROLL FOR ADDITIONAL LEGAL
 =====
 6050 R262529-314000050130 15,824.42
 STEPHEN JR TR
 FLA DRAINLAND CO SUB PB B PG 065 BLK
 5 LOTS
 13 & 14
 =====
 6066 R262529-314000050201 36.25
 GANT GEORGE A
 FLA DRAINLAND COMP PB B PG 65-66 BEG
 AT NW COR LOT 2 BLK 5, NWLY ALONG NELY
 BOUNDAR
 SEE TAX ROLL FOR ADDITIONAL LEGAL
 =====
 6067 R262529-314000060014 4,937.50
 BALKER CONSULTING LLC
 FLA DRAINLAND CO PB B PG 065 BLK 6 BEG
 467 FT
 S OF NE COR LOT 1, S 116.5 FT, W 250 FT,
 N 11
 SEE TAX ROLL FOR ADDITIONAL LEGAL
 =====
 6068 R262529-314000130011 2,311.29
 OSCEOLA COUNTY INVESTMENTS LLC
 FLA DRAINLAND CO SUB 1 PB B PG 65 BLK
 13 E
 CORNER OF LOT 1 AND 2 N OF RD LESS R/W
 SR 441
 SEE TAX ROLL FOR ADDITIONAL LEGAL
 =====
 6069 R262529-314000140180 49.33
 FAMILY INVESTMENT CO LTD
 FLA DRAINED LAND COMPANYS N 1 PB B
 PGS 65 &
 66 W 207.80 FT OF LOT 18 BLK 14 LESS THE
 MANO
 SEE TAX ROLL FOR ADDITIONAL LEGAL
 =====
 6010 R262529-314000150010 HX 4,766.92
 BRUNSON KYMBERLY A
 FLA DRAINLAND CO SUB 1 PB B PG 65 BLK
 15 COM
 AT SE COR 25-26-29, S 102.08 FT, N 75 DEG
 W A
 SEE TAX ROLL FOR ADDITIONAL LEGAL
 =====
 6011 R262529-314000150040 472.79
 NUFF CORPORATION
 FLA DRAINLAND CO SUB 1 PB B PGS 65 &
 66 BLK
 15 COM SE COR SEC 25, N 11.8 FT TO S R/W
 SR 5
 SEE TAX ROLL FOR ADDITIONAL LEGAL
 =====
 6012 R262529-314000150050 73.65
 NOFF CORP OF FLORIDA
 BEG AT SE COR OF SEC 25, S 102.08 FT, N 75
 DEG W 446 FT, N 75 DEG W 494.33 FT TO
 POB, N
 SEE TAX ROLL FOR ADDITIONAL LEGAL
 =====
 6013 R262529-314000150100 523.47
 BRUNSON FRED O
 FLA DRAINLAND CO SUB PB B PG 065 FROM SE
 COR, N
 11.8 FT TO SLY R/W FL 525, N 46 DEG W
 95.24 F
 SEE TAX ROLL FOR ADDITIONAL LEGAL
 =====
 6015 R262529-314000150300 487.84
 BRUNSON FRED O
 FLA DRAINLAND CO PB B PG 065 FROM SE
 COR, N
 11.8 FT TO SLY R/W FL 525, N 46 DEG W
 95.24 F
 SEE TAX ROLL FOR ADDITIONAL LEGAL
 =====
 6016 R262529-3891000B0110 529.95
 SANTOS JULIETA T DR
 LAKEVIEW OAKS PB 2 PG 30 BLK B LOT 11
 LESS
 BEG AT SE COR LOT 11, N 62 DEG W 109.11
 FT TO
 SEE TAX ROLL FOR ADDITIONAL LEGAL
 =====
 6017 R262529-3891000B0120 529.94
 SANTOS JULIETA T DR
 LAKEVIEW OAKS PB 2 PG 30 BLK B LOT 12
 LESS
 COM AT SE COR LOT 11 BLK B, N 62 DEG W
 109.11
 SEE TAX ROLL FOR ADDITIONAL LEGAL
 =====
 6022 R262529-427500010410 HX 2,978.55
 MURPHY PAMELA
 NEPTUNE SHORES UNIT 3 PB 2 PG 53 LOT 14
 =====
 6019 R262529-427600010110 2,858.69
 ETHEL FRATTAROLI REV TRUST
 NEPTUNE SHORES ADD 3 PB 2 PG 103 LOT
 11
 =====
 6020 R262529-521100010080 HX 3,343.54
 Confidential
 TAYLOR RIDGE PB 13 PG 6-7 LOT 8
 =====
 6021 R262531-441000075000 36.38
 GREENSTEIN PAUL
 THAT PART OF NE 1/4 AND E 1/2 OF NW 1/4
 LYING
 S OF NEW EDEN ON THE LAKES UNIT D PB
 2 PGS 46
 SEE TAX ROLL FOR ADDITIONAL LEGAL
 =====
 6022 R262531-437000010380 347.95
 GRNO DAVID
 REPLAT NEW EDEN UNIT 11 & 14 PB 1 PG
 353 LOT
 38
 =====
 6023 R262531-437000010420 2,601.44
 GRNO GEORGIA
 REPLAT NEW EDEN UNIT 11 & 14 PB 1 PG
 353 LOT
 42
 =====
 6024 R262531-437000010430 502.34
 GRNO GEORGIA
 REPLAT NEW EDEN UNIT 11 & 14 PB 1 PG
 353 LOT
 43
 =====
 6025 R262531-437000010520 HX 1,665.12
 PARENTI JOSEPH D
 NEW EDEN REPLAT UNITS 11 & 14 PB 1 PG
 353 LOT
 52
 =====
 6026 R262531-437000010560 HX 2,211.93
 GRNO GEORGIA L
 REPLAT NEW EDEN UNIT 11 & 14 PB 1 PG
 353 LOT
 56
 =====
 6027 R262531-4410000A0300 177.17
 PEGAN KATHLEEN
 NEW EDEN ON THE LAKES UNIT A PB 2 PG
 026 BLK
 A LOT 30
 =====
 6028 R262531-4410000B0030 HX 1,230.14
 LOSINGER MICHAEL J
 NEW EDEN UNIT A PB 2 PG 026 BLK B LOT 3
 =====
 6029 R262531-4410000B0080 HX 979.66
 TAYLOR LORI B
 NEW EDEN UNIT A PB 2 PG 026 BLK B LOT 8
 =====
 6029 R262531-4410000C0010 3,133.69
 INKBY PAUL
 NEW EDEN ON THE LAKES UNIT A PB 2 PG
 026 BLK
 C LOTS 1 & 2
 =====
 6031 R262531-4410000D0100 346.95
 ROHLOFF CHARLES H
 NEW EDEN ON THE LAKES UNIT A PB 2 PG
 026 BLK
 D E 9.74 FT LOT 9 & ALL OF LOT 10
 =====
 6032 R262531-4410000E0140 HX 1,540.98
 HIGGINS JILL ANN
 NEW EDEN ON THE LAKES UNIT A PB 2 PG
 026 BLK
 E LOT 14
 =====
 6033 R262531-4410000G0020 HX 2,372.63
 TAYLOR MICHAEL MORRISON
 NEW EDEN ON THE LAKES UNIT A PB 2 PG
 26 BLK G
 LOTS 2 & 3
 =====
 6034 R262531-4425000B0040 276.16
 THO PAO
 NEW EDEN ON THE LAKES UNIT D PB 2 PG
 046 BLK
 B LOT 4
 =====
 6035 R262630-005300012050 HX 3,430.85
 WHEELER LISA ANNETTE
 BISTOL COVE AT DEER CREEK PH 1 PB
 18 PG
 31-36 LOT 205 LYING IN 27 & 34-26-30
 =====
 6036 R262630-005300013770 4,640.66
 BRUNN JOAN
 DISTLOT COVE AT DEER CREEK PH 1 PB
 18 PG
 31-36 LOT 377 LYING IN 27 & 34-26-30
 =====
 6037 R262630-056300010480 2,227.97
 DE LA CRUZ DAVID
 DOE RUN AT DEER CREEK PB 17 PGS 165-

171 LOT
 48
 =====
 6038 R262630-056300011210 HX 39.08
 PEREZ ANGEL D
 DOE RUN AT DEER CREEK PB 17 PGS 165-
 171
 121
 =====
 6039 R262630-061300010010 677.41
 PRIME HOMES AT PORTOFINO VISTA LTD
 PORTOFINO VISTA PB 20 PGS 43-48 LOT 1
 =====
 6040 R262630-061300010040 677.41
 PRIME HOMES AT PORTOFINO VISTA LTD
 PORTOFINO VISTA PB 20 PGS 43-48 LOT 2
 =====
 6041 R262630-061300010030 677.41
 PRIME HOMES AT PORTOFINO VISTA LTD
 PORTOFINO VISTA PB 20 PGS 43-48 LOT 3
 =====
 6042 R262630-061300010070 677.41
 PRIME HOMES AT PORTOFINO VISTA LTD
 PORTOFINO VISTA PB 20 PGS 43-48 LOT 4
 =====
 6043 R262630-061300010050 677.41
 PRIME HOMES AT PORTOFINO VISTA LTD
 PORTOFINO VISTA PB 20 PGS 43-48 LOT 5
 =====
 6044 R262630-061300010080 677.41
 PRIME HOMES AT PORTOFINO VISTA LTD
 PORTOFINO VISTA PB 20 PGS 43-48 LOT 6
 =====
 6045 R262630-061300010070 677.41
 PRIME HOMES AT PORTOFINO VISTA LTD
 PORTOFINO VISTA PB 20 PGS 43-48 LOT 7
 =====
 6046 R262630-061300010080 677.41
 PRIME HOMES AT PORTOFINO VISTA LTD
 PORTOFINO VISTA PB 20 PGS 43-48 LOT 8
 =====
 6047 R262630-061300010090 677.41
 PRIME HOMES AT PORTOFINO VISTA LTD
 PORTOFINO VISTA PB 20 PGS 43-48 LOT 9
 =====
 6048 R262630-061300010100 677.41
 PRIME HOMES AT PORTOFINO VISTA LTD
 PORTOFINO VISTA PB 20 PGS 43-48 LOT 10
 =====
 6049 R262630-061300010120 677.41
 PRIME HOMES AT PORTOFINO VISTA LTD
 PORTOFINO VISTA PB 20 PGS 43-48 LOT 12
 =====
 6050 R262630-061300010140 677.41
 PRIME HOMES AT PORTOFINO VISTA LTD
 PORTOFINO VISTA PB 20 PGS 43-48 LOT 14
 =====
 6051 R262630-061300010150 677.41
 PREI LC
 PORTOFINO VISTA PB 20 PGS 43-48 LOT 15
 =====
 6052 R262630-061300010160 677.41
 PRIME HOMES AT PORTOFINO VISTA LTD
 PORTOFINO VISTA PB 20 PGS 43-48 LOT 16
 =====
 6053 R262630-061300010170 677.41
 PRIME HOMES AT PORTOFINO VISTA LTD
 PORTOFINO VISTA PB 20 PGS 43-48 LOT 17
 =====
 6054 R262630-061300010180 677.41
 PRIME HOMES AT PORTOFINO VISTA LTD
 PORTOFINO VISTA PB 20 PGS 43-48 LOT 18
 =====
 6055 R262630-061300010190 677.41
 PRIME HOMES AT PORTOFINO VISTA LTD
 PORTOFINO VISTA PB 20 PGS 43-48 LOT 19
 =====
 6056 R262630-061300010200 677.41
 PRIME HOMES AT PORTOFINO VISTA LTD
 PORTOFINO VISTA PB 20 PGS 43-48 LOT 20
 =====
 6057 R262630-061300010210 677.41
 HORIZON TRUST CO
 PORTOFINO VISTA PB 20 PGS 43-48 LOT 21
 =====
 6058 R262630-061300010220 677.41
 PRIME HOMES AT PORTOFINO VISTA LTD
 PORTOFINO VISTA PB 20 PGS 43-48 LOT 22
 =====
 6059 R262630-061300010230 677.41
 PRIME HOMES AT PORTOFINO VISTA LTD
 PORTOFINO VISTA PB 20 PGS 43-48 LOT 23
 =====
 6060 R262630-061300010240 677.41
 PRIME HOMES AT PORTOFINO VISTA LTD
 PORTOFINO VISTA PB 20 PGS 43-48 LOT 24
 =====
 6061 R262630-061300010250 677.41
 PRIME HOMES AT PORTOFINO VISTA LTD
 PORTOFINO VISTA PB 20 PGS 43-48 LOT 25
 =====
 6062 R262630-061300010260 677.41
 PRIME HOMES AT PORTOFINO VISTA LTD
 PORTOFINO VISTA PB 20 PGS 43-48 LOT 26
 =====
 6063 R262630-061300010270 677.41
 PRIME HOMES AT PORTOFINO VISTA LTD
 PORTOFINO VISTA PB 20 PGS 43-48 LOT 27
 =====
 6064 R262630-061300010280 677.41
 PRIME HOMES AT PORTOFINO VISTA LTD
 PORTOFINO VISTA PB 20 PGS 43-48 LOT 28
 =====
 6065 R262630-061300010290 677.41
 PRIME HOMES AT PORTOFINO VISTA LTD
 PORTOFINO VISTA PB 20 PGS 43-48 LOT 29
 =====
 6066 R262630-061300010300 677.41
 PRIME HOMES AT PORTOFINO VISTA LTD
 PORTOFINO VISTA PB 20 PGS 43-48 LOT 30
 =====
 6067 R262630-061300010310 677.41
 PRIME HOMES AT PORTOFINO VISTA LTD
 PORTOFINO VISTA PB 20 PGS 43-48 LOT 31
 =====
 6068 R262630-061300010320 677.41
 PRIME HOMES AT PORTOFINO VISTA LTD
 PORTOFINO VISTA PB 20 PGS 43-48 LOT 32
 =====
 6069 R262630-061300010330 677.41
 PRIME HOMES AT PORTOFINO VISTA LTD
 PORTOFINO VISTA PB 20 PGS 43-48 LOT 33
 =====
 6070 R262630-061300010340 677.41
 PRIME HOMES AT PORTOFINO VISTA LTD
 PORTOFINO VISTA PB 20 PGS 43-48 LOT 34
 =====
 6071 R262630-061300010350 677.41
 PRIME HOMES AT PORTOFINO VISTA LTD
 PORTOFINO VISTA PB 20 PGS 43-48 LOT 35
 =====
 6072 R262630-061300010360 677.41
 PRIME HOMES AT PORTOFINO VISTA LTD
 PORTOFINO VISTA PB 20 PGS 43-48 LOT 36
 =====
 6073 R262630-061300010370 677.41
 PRIME HOMES AT PORTOFINO VISTA LTD
 PORTOFINO VISTA PB 20 PGS 43-48 LOT 37
 =====
 6074 R262630-061300010380 677.41
 PRIME HOMES AT PORTOFINO VISTA LTD
 PORTOFINO VISTA PB 20 PGS 43-48 LOT 38
 =====
 6075 R262630-061300010390 677.41
 EQUITY TRUST CO
 PORTOFINO VISTA PB 20 PGS 43-48 LOT 39
 =====
 6076 R262630-061300010400 677.41
 PRIME HOMES AT PORTOFINO VISTA LTD
 PORTOFINO VISTA PB 20 PGS 43-48 LOT 40
 =====
 6077 R262630-061300010410 677.41
 PRIME HOMES AT PORTOFINO VISTA LTD
 PORTOFINO VISTA PB 20 PGS 43-48 LOT 41
 =====
 6078 R262630-061300010420 677.41
 PRIME HOMES AT PORTOFINO VISTA LTD
 PORTOFINO VISTA PB 20 PGS 43-48 LOT 42
 =====
 6079 R262630-061300010430 677.41
 PRIME HOMES AT PORTOFINO VISTA LTD
 PORTOFINO VISTA PB 20 PGS 43-48 LOT 43
 =====
 6080 R262630-061300010440 677.41
 PRIME HOMES AT PORTOFINO VISTA LTD
 PORTOFINO VISTA PB 20 PGS 43-48 LOT 44
 =====
 6081 R262630-061300010450 677.41
 PRIME HOMES AT PORTOFINO VISTA LTD
 PORTOFINO VISTA PB 20 PGS 43-48 LOT 45
 =====
 6082 R262630-061300010460 677.41
 PRIME HOMES AT PORTOFINO VISTA LTD
 PORTOFINO VISTA PB 20 PGS 43-48 LOT 46
 =====
 6083 R262630-061300010470 677.41
 PRIME HOMES AT PORTOFINO VISTA LTD
 PORTOFINO VISTA PB 20 PGS 43-48 LOT 47
 =====
 6084 R262630-061300010480 677.41
 PRIME HOMES AT PORTOFINO VISTA LTD
 PORTOFINO VISTA PB 20 PGS 43-48 LOT 48
 =====
 6085 R262630-061300010490 677.41
 PRIME HOMES AT PORTOFINO VISTA LTD
 PORTOFINO VISTA PB 20 PGS 43-48 LOT 49
 =====
 6086 R262630-061300010500 677.41
 PRIME HOMES AT PORTOFINO VISTA LTD
 PORTOFINO VISTA PB 20 PGS 43-48 LOT 50
 =====
 6087 R262630-061300010510 677.41
 PRIME HOMES AT PORTOFINO VISTA LTD
 PORTOFINO VISTA PB 20 PGS 43-48 LOT 51
 =====
 6088 R262630-061300010520 677.41
 PRIME HOMES AT PORTOFINO VISTA LTD
 PORTOFINO VISTA PB 20 PGS 43-48 LOT 52
 =====
 6089 R262630-061300010530 677.41
 PRIME HOMES AT PORTOFINO VISTA LTD
 PORTOFINO VISTA PB 20 PGS 43-48 LOT 53
 =====
 6090 R262630-061300010540 677.41
 PRIME HOMES AT PORTOFINO VISTA LTD
 PORTOFINO VISTA PB 20 PGS 43-48 LOT 54
 =====
 6091 R262630-061300010550 677.41
 PRIME HOMES AT PORTOFINO VISTA LTD
 PORTOFINO VISTA PB 20 PGS 43-48 LOT 55
 =====
 6092 R262630-061300010560 677.41
 PRIME HOMES AT PORTOFINO VISTA LTD
 PORTOFINO VISTA PB 20 PGS 43-48 LOT 56
 =====
 6093 R262630-061300010570 677.41
 YOUNGER ALICE M
 PORTOFINO VISTA PB 20 PGS 43-48 LOT 57
 =====
 6094 R262630-061300010580 677.41
 PRIME HOMES AT PORTOFINO VISTA LTD
 PORTOFINO VISTA PB 20 PGS 43-48 LOT 58
 =====
 6095 R262630-061300010590 677.41
 PRIME HOMES AT PORTOFINO VISTA LTD
 PORTOFINO VISTA PB 20 PGS 43-48 LOT 59
 =====
 6096 R262630-061300010600 677.41
 PRIME HOMES AT PORTOFINO VISTA LTD
 PORTOFINO VISTA PB 20 PGS 43-48 LOT 60
 =====
 6097 R262630-061300010610 677.41
 PRIME HOMES AT PORTOFINO VISTA LTD
 PORTOFINO VISTA PB 20 PGS 43-48 LOT 61
 =====
 6098 R262630-061300010620 677.41
 YOUNGER ALICE M
 PORTOFINO VISTA PB 20 PGS 43-48 LOT 62
 =====
 6099 R262630-061300010630 677.41
 PRIME HOMES AT PORTOFINO VISTA LTD
 PORTOFINO VISTA PB 20 PGS 43-48 LOT 63
 =====
 6100 R262630-061300010640 677.41
 PRIME HOMES AT PORTOFINO VISTA LTD
 PORTOFINO VISTA PB 20 PGS 43-48 LOT 64
 =====
 6101 R262630-061300010650 677.41
 YOUNGER ALICE M
 PORTOFINO VISTA PB 20 PGS 43-48 LOT 65
 =====
 6102 R262630-061300010660 677.41
 PRIME HOMES AT PORTOFINO VISTA LTD
 PORTOFINO VISTA PB 20 PGS 43-48 LOT 66
 =====
 6103 R262630-061300010670 677.41
 PRIME HOMES AT PORTOFINO VISTA LTD
 PORTOFINO VISTA PB 20 PGS 43-48 LOT 67
 =====
 6104 R262630-061300010680 677.41
 PRIME HOMES AT PORTOFINO VISTA LTD
 PORTOFINO VISTA PB 20 PGS 43-48 LOT 68
 =====
 6105 R262630-061300010700 677.41
 YOUNGER ALICE M
 PORTOFINO VISTA PB 20 PGS 43-48 LOT 70
 =====
 6106 R262630-061300010710 677.41
 PRIME HOMES AT PORTOFINO VISTA LTD
 PORTOFINO VISTA PB 20 PGS 43-48 LOT 71
 =====
 6107 R262630-061300010720 677.41
 PRIME HOMES AT PORTOFINO VISTA LTD
 PORTOFINO VISTA PB 20 PGS 43-48 LOT 72
 =====
 6108 R262630-061300010730 677.41
 PRIME HOMES AT PORTOFINO VISTA LTD
 PORTOFINO VISTA PB 20 PGS 43-48 LOT 73
 =====
 6109 R262630-061300010950 4,115.87
 BARROSO JONATHAM LUIS RIVERA
 PORTOFINO VISTA PB 20 PGS 43-48 LOT 95
 =====
 6110 R262630-061300010990 677.41
 PRIME HOMES AT PORTOFINO VISTA LTD
 PORTOFINO VISTA PB 20 PGS 43-48 LOT 99
 =====
 6111 R262630-061300011000 677.41
 PRIME HOMES AT PORTOFINO VISTA LTD
 PORTOFINO VISTA PB 20 PGS 43-48 LOT 100
 =====
 6112 R262630-061300011010 677.41
 PRIME HOMES AT PORTOFINO VISTA LTD
 PORTOFINO VISTA PB 20 PGS 43-48 LOT 101
 =====
 6113 R262630-061300011020 677.41
 PRIME HOMES AT PORTOFINO VISTA LTD
 PORTOFINO VISTA PB 20 PGS 43-48 LOT 102
 =====
 6114 R262630-061300011030 677.41
 PRIME HOMES AT PORTOFINO VISTA LTD
 PORTOFINO VISTA PB 20 PGS 43-48 LOT 103
 =====
 6115 R262630-061300011040 677.41
 WILLIAM CABANA IRA
 PORTOFINO VISTA PB 20 PGS 43-48 LOT 104
 =====
 6116 R262630-061300011050 677.41
 PRIME HOMES AT PORTOFINO VISTA LTD
 PORTOFINO VISTA PB 20 PGS 43-48 LOT 105
 =====
 6117 R262630-061300011060 677.41
 PRIME HOMES AT PORTOFINO VISTA LTD
 PORTOFINO VISTA PB 20 PGS 43-48 LOT 106
 =====
 6118 R262630-061300011070 677.41
 PRIME HOMES AT PORTOFINO VISTA LTD
 PORTOFINO VISTA PB 20 PGS 43-48 LOT 107
 =====
 6119 R262630-061300011080 677.41
 PRIME HOMES AT PORTOFINO VISTA LTD
 PORTOFINO VISTA PB 20 PGS 43-48 LOT 108
 =====
 6120 R262630-061300011090 677.41
 PRIME HOMES AT PORTOFINO VISTA LTD
 PORTOFINO VISTA PB 20 PGS 43-48 LOT 109
 =====
 6121 R262630-061300011100 677.41
 PRIME HOMES AT PORTOFINO VISTA LTD
 PORTOFINO VISTA PB 20 PGS 43-48 LOT 110
 =====
 6122 R262630-061300011110 677.41
 PRIME HOMES AT PORTOFINO VISTA LTD
 PORTOFINO VISTA PB 20 PGS 43-48 LOT 111
 =====
 6123 R262630-061300011120 677.41
 PRIME HOMES AT PORTOFINO VISTA LTD
 PORTOFINO VISTA PB 20 PGS 43-48 LOT 112
 =====
 6124 R262630-061300011130 677.41
 PRIME HOMES AT PORTOFINO VISTA LTD
 PORTOFINO VISTA PB 20 PGS 43-48 LOT 113
 =====
 6125 R262630-061300011150 677.41
 PRIME HOMES AT PORTOFINO VISTA LTD
 PORTOFINO VISTA PB 20 PGS 43-48 LOT 115
 =====
 6126 R262630-061300011160 677.41
 YOUNGER ALICE M
 PORTOFINO VISTA PB 20 PGS 43-48 LOT 116
 =====
 6127 R262630-061300011170 677.41
 PRIME HOMES AT PORTOFINO VISTA LTD
 PORTOFINO VISTA PB 20 PGS 43-48 LOT 117
 =====
 6128 R262630-061300011180 677.41
 PRIME HOMES AT PORTOFINO VISTA LTD
 PORTOFINO VISTA PB 20 PGS 43-48 LOT 118
 =====
 6129 R262630-061300011190 677.41
 PRIME HOMES AT PORTOFINO VISTA LTD
 PORTOFINO VISTA PB 20 PGS 43-48 LOT 119
 =====
 6130 R262630-061300011200 677.41
 PRIME HOMES AT PORTOFINO VISTA LTD
 PORTOFINO VISTA PB 20 PGS 43-48 LOT 120
 =====
 6131 R262630-061300011210 677.41
 PRIME HOMES AT PORTOFINO VISTA LTD
 PORTOFINO VISTA PB 20 PGS 43-48 LOT 121
 =====
 6132 R262630-061300011220 677.41
 PRIME HOMES AT PORTOFINO VISTA LTD
 PORTOFINO VISTA PB 20 PGS 43-48 LOT 122
 =====
 6133 R262630-061300011230 677.41
 PRIME HOMES AT PORTOFINO VISTA LTD
 PORTOFINO VISTA PB 20 PGS 43-48 LOT 123
 =====
 6134 R262630-061300011240 677.41
 PRIME HOMES AT PORTOFINO VISTA LTD
 PORTOFINO VISTA PB 20 PGS 43-48 LOT 124
 =====
 6135 R262630-061300011250 677.41
 PRIME HOMES AT PORTOFINO VISTA LTD
 PORTOFINO VISTA PB 20 PGS 43-48 LOT 125
 =====
 6136 R262630-061300011260 677.41
 YOUNGER ALICE M
 PORTOFINO VISTA PB 20 PGS 43-48 LOT 126
 =====
 6137 R262630-061300011270 677.41
 PRIME HOMES AT PORTOFINO VISTA LTD
 PORTOFINO VISTA PB 20 PGS 43-48 LOT 127
 =====
 6138 R262630-061300011280 677.41
 PRIME HOMES AT PORTOFINO VISTA LTD
 PORTOFINO VISTA PB 20 PGS 43-48 LOT 128
 =====
 6139 R262630-061300011290 677.41
 PRIME HOMES AT PORTOFINO VISTA LTD
 PORTOFINO VISTA PB 20 PGS 43-48 LOT 129
 =====
 6140 R262630-061300011300 677.41
 YOUNGER ALICE M
 PORTOFINO VISTA PB 20 PGS 43-48 LOT 130
 =====
 6141 R262630-061300011310 677.41
 PRIME HOMES AT PORTOFINO VISTA LTD
 PORTOFINO VISTA PB 20 PGS 43-48 LOT 131
 =====
 6142 R262630-061300011320 677.41
 PRIME HOMES AT PORTOFINO VISTA LTD
 PORTOFINO VISTA PB 20 PGS 43-48 LOT 132
 =====
 6143 R262630-061300011330 677.41
 PRIME HOMES AT PORTOFINO VISTA LTD
 PORTOFINO VISTA PB 20 PGS 43-48 LOT 133
 =====
 6144 R262630-061300011350 677.41
 PRIME HOMES AT PORTOFINO VISTA LTD
 PORTOFINO VISTA PB 20 PGS 43-48 LOT 135
 =====
 6145 R262630-061300011360 677.41
 PRIME HOMES AT PORTOFINO VISTA LTD
 PORTOFINO VISTA PB 20 PGS 43-48 LOT 136

6884 R272527-3029000B401S 5,257.86 CENE LLC VILLAS AT REUNION SQUARE PH 1 A CONDO CB 10 PG 90-141 OR 3284/1630 BLDG B SOUTH UNIT 402 SEE TAX ROLL FOR ADDITIONAL LEGAL =====	VILLAS AT ESTANCIA A CONDO CB 8 PG 29-37 OR 2968/63 BLDG 15 UNIT C =====	MIRANDA KIMBERLY LINDSEY PATRICKS ADDN PB A PG 001 BLK 17 BEG SE COR LOT 3, N 147.58 FT, W 55 FT, S 35 FT, W 18 FT SEE TAX ROLL FOR ADDITIONAL LEGAL =====	6994 R283133-334001120350 41.32 WELSHER ROBERT A HIGH PRAIRIE SEC E PB 1 PG 177 BLK 112 LOTS 35 THRU 42 =====	7039 R292529-3230000G0010 762.75 SUN LAND CAPITAL MORTGAGE CORP GILBERT PARK PB 1 PG 161 BLK G E 110 FT LOTS 1 & 2 =====	184 =====
6885 R272527-3029000C104S 5,692.45 AL-NAJAR MAHMOOD SHAKIR VILLAS AT REUNION SQUARE PH 1 A CONDO CB 10 PG 90-141 OR 3284/1630 BLDG C SOUTH UNIT 402 SEE TAX ROLL FOR ADDITIONAL LEGAL =====	6917 R282529-10170001022B 2,499.29 GIBSON WILLIAM ALAN VILLAS AT ESTANCIA A CONDO CB 8 PG 29-37 OR 2968/63 BLDG 22 UNIT B =====	6957 R282529-19200017004S 2,855.69 HELSETH MARK R PATRICKS ADDN PB A PG 001 BLK 17 S 1/2 LOT 4 =====	6995 R283133-335001250270 38.05 ESSIG ROGER A HIGH PRAIRIE SEC F PB 1 PG 178 BLK 125 LOTS 27-31 =====	7040 R292529-3230000G0030 HX 501.58 C & J HOME INVESTMENTS LLC GILBERT PARK PB 1 PG 161 BLK G LOTS 3 & N 20 FT OF LOT 4 =====	185 =====
6886 R272527-3029000C301S 5,498.91 RODRIGUEZ PEDRO VILLAS AT REUNION SQUARE PH 1 A CONDO CB 10 PG 90-141 OR 3284/1630 BLDG C SOUTH UNIT 402 SEE TAX ROLL FOR ADDITIONAL LEGAL =====	6919 R282529-102000010010 339.54 MC LAUGHLIN LOREN G G. ANDREWS SUB PB 1 PG 001 LOTS 1 & 2 =====	6958 R282529-192000180015 328.09 OGLESBY JAMES E PATRICK ADDITION PB A PG 001 BLK 18 W 47.58 FT OF LOT 1 =====	6996 R283133-335001310420 38.04 HOLBROOK G B HIGH PRAIRIE SEC F PB 1 PG 178 BLK 131 LOTS 42-45 =====	7041 R292529-3230000G0060 366.47 GONZALEZ JOSE GILBERT PARK PB 1 PG 161 BLK G LOT 6, N 32.5 FT OF LOT 7, E 50 FT OF LOT 23, N 32.5 FT OF SEE TAX ROLL FOR ADDITIONAL LEGAL =====	186 =====
6887 R272527-3029000E402S 5,257.86 BURGAMARI LLC VILLAS AT REUNION SQUARE PH 1 A CONDO CB 10 PG 90-141 OR 3284/1630 BLDG E SOUTH UNIT 402 SEE TAX ROLL FOR ADDITIONAL LEGAL =====	6920 R282529-102000010070 178.98 FLORIDA STERLING INVESTMNTS LTD G. ANDREWS PB 1 PG 1 LOT 7 =====	6959 R282529-192000180030 36.75 MORSE FAY PATRICKS ADDITION PB A PG 1 BLK 18 E 42.42 FT OF N 8.78 FT OF LOT 3 & W 47.58 FT OF N 8.78 SEE TAX ROLL FOR ADDITIONAL LEGAL =====	6997 R292527-000000310000 109.44 KRIEGER JAMES J S 1/2 OF SW 1/4 OF NE 1/4 OF NW 1/4 OF NE 1/4 =====	7042 R292529-3230000G0250 41.23 AJABROUNE TARIK GILBERT PARK PB 1 PG 161 BLK G E SLY 25 FT OF ELY 22.60 FT OF LOT 25 =====	187 =====
6888 R272527-3032000P301S 5,460.07 MAGIC ISLAND INVESTMENT CORP VILLAS AT REUNION SQUARE PH 4 A CONDO CB 10 PG 142-146 OR 3284/2013 BLDG P SOUTH UNIT 301 SEE TAX ROLL FOR ADDITIONAL LEGAL =====	6921 R282529-107000010030 8,351.16 CONTESTABLE VINCE W. C. BASS ADDN PB 1 PG 061 LOTS 3 & 4 LESS RD R/W =====	6960 R282529-192000240060 419.24 NOLAN JOHN G PATRICKS ADDN PB A PG 001 BLK 24 BEG 140 FT S OF SW COR OF BLK 24, W 140FT, S TO ERNEST ST. SEE TAX ROLL FOR ADDITIONAL LEGAL =====	6998 R292527-000000420000 109.43 COMPTON JOHN L N 1/2 OF SE 1/4 OF SE 1/4 OF NW 1/4 OF NE 1/4 =====	7043 R292529-3580000A0020 1,357.68 SCHNEIDER PETER M JOYCE HEIGHTS PB 1 PG 401 BLK A LOT 2 =====	188 =====
6889 R272527-3032000Q401S 5,222.28 JIGA BLUMEN LLC VILLAS AT REUNION SQUARE PH 4 A CONDO CB 10 PG 142-146 OR 3284/2013 BLDG Q SOUTH UNIT 401 SEE TAX ROLL FOR ADDITIONAL LEGAL =====	6922 R282529-1130000A0010 HX 1,841.40 PARTIN MARSHALL B BRUCES SUNSHINE HOMES PB 1 PG 337 BLK A LOT 1 =====	6961 R282529-204200010140 2,307.90 GUERRA JACINTO ROSEWOOD PB 6 PG 198 LOT 14 =====	7000 R292527-000000420000 109.43 COMPTON JOHN L N 1/2 OF SE 1/4 OF SE 1/4 OF NW 1/4 OF NE 1/4 =====	7044 R292529-400000010060 2,057.87 HILMER YVES LUCAS & BOYD SUB PB 1 PG 402 LOT 6 =====	189 =====
6890 R272527-3034000H101S 5,460.07 JEB HOLDINGS LLC VILLAS AT REUNION SQUARE PH 2 A CONDO CB 11 PG 91-37 OR 3376/425 BLDG H SOUTH UNIT 101 LY SEE TAX ROLL FOR ADDITIONAL LEGAL =====	6923 R282529-1130000B0240 HX 190.32 PATRICKS WYATT WANDA KATHLEEN BRUCES SUNSHINE HOMES PB 1 PG 337 BLK B LOT 24 =====	6962 R282529-204200010140 2,307.90 GUERRA JACINTO ROSEWOOD PB 6 PG 198 N 8 FT OF LOT 24 & S 1/2 OF VAC SYCAMORE ST ABUTTING ABOVE LEGAL =====	7001 R292527-000000540000 182.53 JOHNSON FAMILY TRUST NE 1/4 OF NE 1/4 OF SW 1/4 OF NE 1/4 =====	7045 R292529-400000010080 303.71 YOUNG JEAN E EST LUCAS & BOYD SUB PB 1 PG 402 LOT 8 =====	190 =====
6891 R272527-3034000H102S 5,222.28 CAFARADA LLC VILLAS AT REUNION SQUARE PH 2 A CONDO CB 11 PG 91-37 OR 3376/425 BLDG H SOUTH UNIT 102 LY SEE TAX ROLL FOR ADDITIONAL LEGAL =====	6924 R282529-1170000A0160 HX 572.26 QUINTANA EUSEBIO CANTERBURY TERRACE BLK A LOT 16 =====	6963 R282529-235000040030 64.78 GOMEZ HERNANDEZ GREGORIO E. B. WATERS ADDN PB A PG 019 BLK 4 W 77.8 FT OF LOT 3 S OF ACL RR =====	7002 R292527-000001300000 HX 1,063.95 WEST ROBBIE C BEG 43 FT W & S O2 DEG E 20.2 FT FROM NE COR OF NE 1/4 OF SE 1/4, S O2 DEG E 20.02 FT, W 2 SEE TAX ROLL FOR ADDITIONAL LEGAL =====	7046 R292529-400000010080 303.71 YOUNG JEAN E EST LUCAS & BOYD SUB PB 1 PG 402 LOT 8 =====	191 =====
6892 R272527-3034000I201S 5,653.62 AL-NAJAR MAHMOOD SHAKIR VILLAS AT REUNION SQUARE PH 2 A CONDO CB 11 PG 91-37 OR 3376/425 BLDG I SOUTH UNIT 101 SEE TAX ROLL FOR ADDITIONAL LEGAL =====	6925 R282529-1170000B0050 1,742.93 HERNANDEZ JOSE CANTERBURY TERRACE BLK B LOT 5 =====	6964 R282529-235000040030 64.78 GOMEZ HERNANDEZ GREGORIO E. B. WATERS ADDN PB A PG 019 BLK 4 W 77.8 FT OF LOT 3 S OF ACL RR =====	7003 R292527-000001500000 1,202.28 BLANCA IIS DE JESUS REV LIVING TRUST BEG 667.28 FT W & 20 FT S FROM NE COR OF NE 1/4 OF SE 1/4, S 654.41 FT, E 322.54 FT, S 12 SEE TAX ROLL FOR ADDITIONAL LEGAL =====	7047 R292529-470000010642 1,722.12 R/P APOKA LLC PINDEDALE PB A PG 026 FROM NE COR LOT 6 100 FT TO POB, S 150 FT, W 72.5 FT N 150 FT, SEE TAX ROLL FOR ADDITIONAL LEGAL =====	192 =====
6893 R272527-3038000J101N 5,498.91 LIVINGSTON JUDY VILLAS AT REUNION SQUARE PH 6 A CONDO CB 11 PG 94-98 OR 3442/2468 BLDG N NORTH UNIT 101 SEE TAX ROLL FOR ADDITIONAL LEGAL =====	6926 R282529-124500010030 1,943.57 RODRIGUEZ ADAN G COOPERS SUB LOTS 3 & 4 =====	6965 R282529-235000050010 415.22 MANCENO EDGAR E. B. WATERS ADDN PB A PG 19 BLK 5 BEG 42.34 FT E OF NW COR BLK 5, E 119.66 FT, S 11 FT, S SEE TAX ROLL FOR ADDITIONAL LEGAL =====	7004 R292529-000000200000 89.79 ASH CHEMICAL LLC GOLFSIDE UNIT 2 PB 9 PG 18 & 19 BEG SE COR LOT 54, N 30.00 FT, E 315.80 FT, S 30.00 FT, SEE TAX ROLL FOR ADDITIONAL LEGAL =====	7048 R292529-515000010145 62.27 MALFA FRANK V TR SUNNYLAND 1 PB 1 PG 109 BEG SW COR LOT 14, RUN NELY ALLONG SLY LOT LINE 75 FT, NWLY 50 FT SEE TAX ROLL FOR ADDITIONAL LEGAL =====	193 =====
6894 R272527-3038000J304N 5,498.91 SWARTBERG PETER VILLAS AT REUNION SQUARE PH 9 A CONDO CB 12 PGS 9-12 OR 3543/746 BLDG B NORTH UNIT 104 SEE TAX ROLL FOR ADDITIONAL LEGAL =====	6927 R282529-121000010570 1,627.06 LARA JAROD A CITY HEIGHTS PB 1 PG 315 LOT 57 & E 1/2 LOT 56 =====	6966 R282529-235000070010 1,973.56 MOYSE EUGENE G E B WATERS ADDN PB A PG 019 BLK 7 N 75 FT OF LOT 1 =====	7005 R292529-000000200000 89.79 ASH CHEMICAL LLC GOLFSIDE UNIT 2 PB 9 PG 18 & 19 BEG SE COR LOT 54, N 30.00 FT, E 315.80 FT, S 30.00 FT, SEE TAX ROLL FOR ADDITIONAL LEGAL =====	7049 R292529-515000010145 62.27 MALFA FRANK V TR SUNNYLAND 1 PB 1 PG 109 BEG SW COR LOT 14, RUN NELY ALLONG SLY LOT LINE 75 FT, NWLY 50 FT SEE TAX ROLL FOR ADDITIONAL LEGAL =====	194 =====
6895 R272527-3038000J304N 5,432.46 MENCER MICHAEL WAYNE VILLAS AT REUNION SQUARE PH 7 A CONDO CB 11 PG 152-157 OR 3499-138 BLDG J NORTH UNIT 304 SEE TAX ROLL FOR ADDITIONAL LEGAL =====	6928 R282529-161000010140 1,299.27 YATES HENRY C LAKESHORE LEB SUB PB 1 PG 101 W 105.16 FT OF LOT 15 & S 4.39 FT OF W 105.16 FT OF LOT 14 =====	6967 R282529-235000050010 415.22 MANCENO EDGAR E. B. WATERS ADDN PB A PG 19 BLK 5 BEG 42.34 FT E OF NW COR BLK 5, E 119.66 FT, S 11 FT, S SEE TAX ROLL FOR ADDITIONAL LEGAL =====	7006 R292529-000000200000 89.79 ASH CHEMICAL LLC GOLFSIDE UNIT 2 PB 9 PG 18 & 19 BEG SE COR LOT 54, N 30.00 FT, E 315.80 FT, S 30.00 FT, SEE TAX ROLL FOR ADDITIONAL LEGAL =====	7050 R292529-515000010150 1,369.48 ARRIOLA ARTHUR SUNNYLAND SUB 1 PB 1 PG 109 LOT 15 =====	195 =====
6896 R272527-3038000Q201N 5,498.91 KIM DONG SOO VILLAS AT REUNION SQUARE PH 5 A CONDO CB 11 PG 89-93 OR 3442/2433 BLDG Q NORTH UNIT 201 SEE TAX ROLL FOR ADDITIONAL LEGAL =====	6929 R282529-161000010140 1,299.27 YATES HENRY C LAKESHORE LEB SUB PB 1 PG 101 W 105.16 FT OF LOT 15 & S 4.39 FT OF W 105.16 FT OF LOT 14 =====	6968 R282529-235000050010 415.22 MANCENO EDGAR E. B. WATERS ADDN PB A PG 19 BLK 5 BEG 42.34 FT E OF NW COR BLK 5, E 119.66 FT, S 11 FT, S SEE TAX ROLL FOR ADDITIONAL LEGAL =====	7007 R292529-146000010190 184.94 RODRIGUEZ LARA CARLOS LUIS GLEN JAC OAKS PB 4 PG 110 LOT 19 =====	7051 R292529-515000010150 1,369.48 ARRIOLA ARTHUR SUNNYLAND SUB 1 PB 1 PG 109 LOT 15 =====	196 =====
6897 R272527-3160000A0030 23,922.08 REUNION WEST II LLC FLA FRUIT & TRUCKLAND CO SUB PG B PG 6B BLK A LOTS 3 THRU 7 LESS COM AT CENTERLINE OF SR 54 SEE TAX ROLL FOR ADDITIONAL LEGAL =====	6930 R282529-161000010140 1,299.27 YATES HENRY C LAKESHORE LEB SUB PB 1 PG 101 W 105.16 FT OF LOT 15 & S 4.39 FT OF W 105.16 FT OF LOT 14 =====	6969 R282529-235000050010 415.22 MANCENO EDGAR E. B. WATERS ADDN PB A PG 19 BLK 5 BEG 42.34 FT E OF NW COR BLK 5, E 119.66 FT, S 11 FT, S SEE TAX ROLL FOR ADDITIONAL LEGAL =====	7008 R292529-146000010200 184.94 RODRIGUEZ LARA CARLOS LUIS GLEN JAC OAKS PB 4 PG 110 LOT 20 =====	7052 R292529-515000010150 1,369.48 ARRIOLA ARTHUR SUNNYLAND SUB 1 PB 1 PG 109 LOT 15 =====	197 =====
6898 R272527-492700015F20 5,491.72 REUNION WEST SPE LLC REUNION WEST FAIRWAYS 17 & 18 REPLAT PB 25 PGS 71-75 TRACT SF-2 FUTURE DEVELOPMENT =====	6931 R282529-161000010140 1,299.27 YATES HENRY C LAKESHORE LEB SUB PB 1 PG 101 W 105.16 FT OF LOT 15 & S 4.39 FT OF W 105.16 FT OF LOT 14 =====	6970 R282529-235000050010 415.22 MANCENO EDGAR E. B. WATERS ADDN PB A PG 19 BLK 5 BEG 42.34 FT E OF NW COR BLK 5, E 119.66 FT, S 11 FT, S SEE TAX ROLL FOR ADDITIONAL LEGAL =====	7009 R292529-146000010210 184.94 RODRIGUEZ LARA CARLOS LUIS GLEN JAC OAKS PB 4 PG 110 LOT 21 =====	7053 R292529-515000010150 1,369.48 ARRIOLA ARTHUR SUNNYLAND SUB 1 PB 1 PG 109 LOT 15 =====	198 =====
6899 R272527-49270001WC10 986.32 REUNION WEST SPE LLC REUNION WEST FAIRWAYS 17 & 18 REPLAT PB 25 PGS 71-75 TRACT WC-1 FUTURE DEVELOPMENT =====	6932 R282529-161000010140 1,299.27 YATES HENRY C LAKESHORE LEB SUB PB 1 PG 101 W 105.16 FT OF LOT 15 & S 4.39 FT OF W 105.16 FT OF LOT 14 =====	6971 R282529-235000050010 415.22 MANCENO EDGAR E. B. WATERS ADDN PB A PG 19 BLK 5 BEG 42.34 FT E OF NW COR BLK 5, E 119.66 FT, S 11 FT, S SEE TAX ROLL FOR ADDITIONAL LEGAL =====	7010 R292529-146000010220 184.94 RODRIGUEZ LARA CARLOS LUIS GLEN JAC OAKS PB 4 PG 110 LOT 22 =====	7054 R292529-515000010150 1,369.48 ARRIOLA ARTHUR SUNNYLAND SUB 1 PB 1 PG 109 LOT 15 =====	199 =====
6900 R272630-056200010310 HX 1,555.30 RIDER LARRY E JR MALLARD POND PH 1 PB 17 PGS 127-131 LOT 31 =====	6933 R282529-161000010140 1,299.27 YATES HENRY C LAKESHORE LEB SUB PB 1 PG 101 W 105.16 FT OF LOT 15 & S 4.39 FT OF W 105.16 FT OF LOT 14 =====	6972 R282529-235000050010 415.22 MANCENO EDGAR E. B. WATERS ADDN PB A PG 19 BLK 5 BEG 42.34 FT E OF NW COR BLK 5, E 119.66 FT, S 11 FT, S SEE TAX ROLL FOR ADDITIONAL LEGAL =====	7011 R292529-146000010230 184.94 RODRIGUEZ LARA CARLOS LUIS GLEN JAC OAKS PB 4 PG 110 LOT 23 =====	7055 R292529-515000010150 1,369.48 ARRIOLA ARTHUR SUNNYLAND SUB 1 PB 1 PG 109 LOT 15 =====	200 =====
6901 R272630-056400012300 3,717.88 FEREIRA RAMON MALLARD POND PH 2 PB 19 PG 67-72 LOT 230 =====	6934 R282529-161000010140 1,299.27 YATES HENRY C LAKESHORE LEB SUB PB 1 PG 101 W 105.16 FT OF LOT 15 & S 4.39 FT OF W 105.16 FT OF LOT 14 =====	6973 R282529-235000050010 415.22 MANCENO EDGAR E. B. WATERS ADDN PB A PG 19 BLK 5 BEG 42.34 FT E OF NW COR BLK 5, E 119.66 FT, S 11 FT, S SEE TAX ROLL FOR ADDITIONAL LEGAL =====	7012 R292529-146000010240 184.94 RODRIGUEZ LARA CARLOS LUIS GLEN JAC OAKS PB 4 PG 110 LOT 24 =====	7056 R292529-515000010150 1,369.48 ARRIOLA ARTHUR SUNNYLAND SUB 1 PB 1 PG 109 LOT 15 =====	201 =====
6902 R272630-056500014640 148.48 FLORIDA MASTER BUILDERS MALLARD POND PH 3 PG 20 PGS 151-158 LOT 464 LYING WITHIN THE DESCRIBED LEGAL: BEG AT SW C SEE TAX ROLL FOR ADDITIONAL LEGAL =====	6935 R282529-161000010610 1,600.99 CIRCLE Y GROVES INC E L LESLEYS ADDN PB 1 PG 033 LOTS 61 & 62 =====	6974 R282529-235000050010 415.22 MANCENO EDGAR E. B. WATERS ADDN PB A PG 19 BLK 5 BEG 42.34 FT E OF NW COR BLK 5, E 119.66 FT, S 11 FT, S SEE TAX ROLL FOR ADDITIONAL LEGAL =====	7013 R292529-146000010250 184.94 RODRIGUEZ LARA CARLOS LUIS GLEN JAC OAKS PB 4 PG 110 LOT 25 =====	7057 R292529-515000010150 1,369.48 ARRIOLA ARTHUR SUNNYLAND SUB 1 PB 1 PG 109 LOT 15 =====	202 =====
6903 R272630-2919000100C2 36.80 VILLAFANE ROSE VILLAGIO PB 19 PG 43-45 A PORTION OF TRACT C DESCRIBED AS FOLLOWS: COM AT SE COR OF LOT 20 SEE TAX ROLL FOR ADDITIONAL LEGAL =====	6936 R282529-161000010610 1,600.99 CIRCLE Y GROVES INC E L LESLEYS ADDN PB 1 PG 033 LOTS 61 & 62 =====	6975 R282529-235000050010 415.22 MANCENO EDGAR E. B. WATERS ADDN PB A PG 19 BLK 5 BEG 42.34 FT E OF NW COR BLK 5, E 119.66 FT, S 11 FT, S SEE TAX ROLL FOR ADDITIONAL LEGAL =====	7014 R292529-146000010260 184.94 RODRIGUEZ LARA CARLOS LUIS GLEN JAC OAKS PB 4 PG 110 LOT 26 =====	7058 R292529-515000010150 1,369.48 ARRIOLA ARTHUR SUNNYLAND SUB 1 PB 1 PG 109 LOT 15 =====	203 =====
6904 R272630-2919000100C3 36.80 ALPHA RENT FL LLC VILLAGIO PB 19 PG 43-45 A PORTION OF TRACT C DESCRIBED AS FOLLOWS: COM AT SW COR OF LOT 21 SEE TAX ROLL FOR ADDITIONAL LEGAL =====	6937 R282529-161000020010 912.33 GUZMAN CELSO SR J. W. LILLYS 2ND ADDN PB 1 PG 33 BLK 2 LOTS 1, 2 & 3 =====	6976 R282529-235000050010 415.22 MANCENO EDGAR E. B. WATERS ADDN PB A PG 19 BLK 5 BEG 42.34 FT E OF NW COR BLK 5, E 119.66 FT, S 11 FT, S SEE TAX ROLL FOR ADDITIONAL LEGAL =====	7015 R292529-146000010270 184.94 RODRIGUEZ LARA CARLOS LUIS GLEN JAC OAKS PB 4 PG 110 LOT 27 =====	7059 R292529-515000010150 1,369.48 ARRIOLA ARTHUR SUNNYLAND SUB 1 PB 1 PG 109 LOT 15 =====	204 =====
6905 R272630-2919000100C5 36.80 PICO FRANK VILLAGIO PB 19 PG 43-45 A PORTION OF TRACT C DESCRIBED AS FOLLOWS: COM AT SW COR OF LOT 23 SEE TAX ROLL FOR ADDITIONAL LEGAL =====	6938 R282529-161000020040 2,023.53 MUNOZ JOSE W J. W. LILLYS 2ND ADDN PB 1 PG 33 BLK E 97.58 FT OF LOT 4 & N 26.21 FT OF E 97.58 FT OF LOT 5 =====	6977 R282529-235000050010 415.22 MANCENO EDGAR E. B. WATERS ADDN PB A PG 19 BLK 5 BEG 42.34 FT E OF NW COR BLK 5, E 119.66 FT, S 11 FT, S SEE TAX ROLL FOR ADDITIONAL LEGAL =====	7016 R292529-146000010280 184.94 RODRIGUEZ LARA CARLOS LUIS GLEN JAC OAKS PB 4 PG 110 LOT 28 =====	7060 R292529-515000010150 1,369.48 ARRIOLA ARTHUR SUNNYLAND SUB 1 PB 1 PG 109 LOT 15 =====	205 =====
6906 R272630-291900010230 4,724.92 JSPW INVESTMENTS INC VILLAGIO PB 19 PG 43-45 LOT 23 ORD# 2015- 06 =====	6939 R282529-161000020040 2,023.53 MUNOZ JOSE W J. W. LILLYS 2ND ADDN PB 1 PG 33 BLK E 97.58 FT OF LOT 4 & N 26.21 FT OF E 97.58 FT OF LOT 5 =====	6978 R282529-235000050010 415.22 MANCENO EDGAR E. B. WATERS ADDN PB A PG 19 BLK 5 BEG 42.34 FT E OF NW COR BLK 5, E 119.66 FT, S 11 FT, S SEE TAX ROLL FOR ADDITIONAL LEGAL =====	7017 R292529-146000010290 184.94 RODRIGUEZ LARA CARLOS LUIS GLEN JAC OAKS PB 4 PG 110 LOT 29 =====	7061 R292529-515000010150 1,369.48 ARRIOLA ARTHUR SUNNYLAND SUB 1 PB 1 PG 109 LOT 15 =====	206 =====
6907 R272630-291900011090 4,969.50 RAULERSON THOMAS HENRY EDWARD VILLAGIO PB 19 PG 43-45 LOT 109 ORD# 2015-06 =====	6940 R282529-161000020040 2,023.53 MUNOZ JOSE W J. W. LILLYS 2ND ADDN PB 1 PG 33 BLK 4 LOTS 7 & 8 =====	6979 R282529-235000050010 415.22 MANCENO EDGAR E. B. WATERS ADDN PB A PG 19 BLK 5 BEG 42.34 FT E OF NW COR BLK 5, E 119.66 FT, S 11 FT, S SEE TAX ROLL FOR ADDITIONAL LEGAL =====	7018 R292529-146000010300 184.94 RODRIGUEZ LARA CARLOS LUIS GLEN JAC OAKS PB 4 PG 110 LOT 30 =====	7062 R292529-515000010150 1,369.48 ARRIOLA ARTHUR SUNNYLAND SUB 1 PB 1 PG 109 LOT 15 =====	207 =====
6908 R272630-495000011160 2,315.38 ANDERSON VIRGINIA B SL & IC PB B PG 14 LOTS 116 & 125 =====	6941 R282529-182000010050 HX 653.75 REYES YANET OSCEOLA PARK EST UNIT 1 PB 2 PG 122 LOT 5 =====	6980 R282529-235000050010 415.22 MANCENO EDGAR E. B. WATERS ADDN PB A PG 19 BLK 5 BEG 42.34 FT E OF NW COR BLK 5, E 119.66 FT, S 11 FT, S SEE TAX ROLL FOR ADDITIONAL LEGAL =====	7019 R292529-146000010310 184.94 RODRIGUEZ LARA CARLOS LUIS GLEN JAC OAKS PB 4 PG 110 LOT 31 =====	7063 R292529-515000010150 1,369.48 ARRIOLA ARTHUR SUNNYLAND SUB 1 PB 1 PG 109 LOT 15 =====	208 =====
6909 R282527-422200010110 HX 4,382.36 HEALB THEODORA MUGBERRY ACRES PB 5 PG 26 LOT 11 =====	6942 R282529-180000030050 2,579.51 ABBOTT FAMILY REV TRUST NICK & LAWSONS ADDN PB 1 PG 039 BLK 3 LOTS 5 & 6 FT LOT 6 =====				

7358 R302732-60002321001G 60.92 WOOLLEY GREG E 1/2 OF NE 1/4 OF NW 1/4 OF SW 1/4 OF NW 1/4	7401 R302732-60004412001G 60.92 TSUBAKI CHIENO E 1/2 OF NW 1/4 OF NE 1/4 OF SE 1/4 OF SE 1/4	7441 R312527-512800010770 2,317.46 OSVALTHUR LLC STONEBROOK SOUTH PH J-2 & J-3 PB 24 PGS 181-188 LOT 77	7477 R312527-513800010460 2,315.42 ALIER ROBERTO STONEBROOK SOUTH TRACT K PB 25 PGS 191-196 LOT 46	ELY OF HICKORY TREE RD 7518 R312631-495000010844 593.23 GRANNYS GARDEN SL & IC PB B PG 27 LOT 84 LESS W 432.82 FT	WE 1/4 AKA LOT 112
7359 R302732-60002321002G 60.92 MULLER EVA C	7402 R302732-60004412002G 60.92 WARD WILLIAM J W 1/2 OF NE 1/4 OF NE 1/4 OF SE 1/4 OF SE 1/4	7442 R312527-512800010810 2,317.46 AUSUM INVESTMENTS LLC STONEBROOK SOUTH PH J-2 & J-3 PB 24 PGS 181-188 LOT 81	7478 R312527-513800011560 2,202.76 RODRIGUES MENDES DE SUIGEIRA LUCIANO STONEBROOK SOUTH TRACT K PB 25 PGS 191-196 LOT 156	7519 R312631-495000010980 553.25 FERNANDEZ JERALDO S L & I C LOT 98	7555 R312732-60001332003N 60.92 MOLIN MONCELES JR S 1/2 OF W 1/2 OF W 1/2 OF SW 1/4 OF SW 1/4 OF SW 1/4 AKA 113
7360 R302732-60002322003G 60.92 COOPER TOD E 1/2 OF SW 1/4 OF NW 1/4 OF SW 1/4 OF NW 1/4 AKA LOT 162	7403 R302732-60004413002G 60.92 HAYDON DEREK W 1/2 OF SW 1/4 OF NE 1/4 OF SE 1/4 OF SE 1/4	7443 R312527-512800010850 2,383.90 ANTHONY WHEELER STONEBROOK SOUTH PH J-2 & J-3 PB 24 PGS 181-188 LOT 95	7479 R312527-513800012000 2,202.76 46 OF INTERNATIONAL LLC STONEBROOK SOUTH TRACT K PB 25 PGS 191-196 LOT 200	7520 R312631-495000011001 HX 863.98 JENKINS LONNIE LEE SL & IC N 152.5 FT OF S 305 FT OF W 290 FT OF LOT 100 TRACT N	7556 R312732-60001341000N 95.42 CHIRO CARLOS EST NE 1/4 OF SE 1/4 OF SW 1/4 OF NE 1/4 ALSO W 1/2 OF SE 1/4 OF SE 1/4 OF SW 1/4 OF NE 1/4 AKA SEE TAX ROLL FOR ADDITIONAL LEGAL
7361 R302732-60002324008G 44.53 MARRERO VIVIANNE S 1/2 OF SE 1/4 OF SW 1/4 OF NE 1/4 OF SW 1/4 OF NW 1/4	7404 R302732-60004414001G 60.92 BRICKMAN KELLY E 1/2 OF SE 1/4 OF NE 1/4 OF SE 1/4 OF SE 1/4	7444 R312527-512800010990 6,512.47 WANG FANG STONEBROOK SOUTH PH J-2 & J-3 PB 24 PGS 181-188 LOT 99	7480 R312527-51380001GC10 46.08 COMMUNITY CLUB AT CHAMPIONSGATE COMMUNITY ASSOC STONEBROOK SOUTH TRACT K PB 25 PGS 191-196 TRACT GC1 GOLF COURSE	7521 R312631-495000011110 1,926.84 FERNANDEZ JERALDO S L & I C LOT 111	7557 R312732-60001421008N 44.53 JULIAN CHARLES JOSEPH N 1/2 OF SE 1/4 OF NW 1/4 OF NW 1/4 OF SE 1/4 OF NE 1/4 OF NE 1/4
7362 R302732-6000243002G 60.92 MONACHELLO FRANK L W 1/2 OF SE 1/4 OF SW 1/4 OF SE 1/4 OF NW 1/4	7405 R302732-60004414002G 60.92 BRICKMAN KELLY W 1/2 OF SE 1/4 OF NE 1/4 OF SE 1/4 OF SE 1/4	7445 R312527-512800011270 3,407.65 YIN YAORYAO STONEBROOK SOUTH PH J-2 & J-3 PB 24 PGS 181-188 LOT 127	7481 R312527-565900033020 2,978.13 FRANCE EDWARD L CHAMPIONS CLUB A CONDO PH 3 OR 4654/1956 BLDG	7522 R312631-509000010070 1,658.29 CHUNG MANUEL ST CLOUD MANOR EST 3 PB 1 PG 413 E 1/2 LOT 7 AND E 1/2 OF N 1/2 LOT 10	7558 R312732-60001421008N 44.53 JULIAN CHARLES JOSEPH N 1/2 OF SE 1/4 OF NW 1/4 OF NW 1/4 OF SE 1/4 OF NE 1/4 OF NE 1/4
7363 R302732-60002442002G 60.92 MARTUS ARICK W 1/2 OF NW 1/4 OF SE 1/4 OF SE 1/4 OF NW 1/4	7406 R302732-60004421001G 60.92 FLETCHER VERONICA S E 1/2 OF NE 1/4 OF NW 1/4 OF SE 1/4 OF SE 1/4	7446 R312527-512800011290 2,940.86 DING CHUNTING STONEBROOK SOUTH PH J-2 & J-3 PB 24 PGS 181-188 LOT 129	7482 R312527-566900131304 HX 3,692.06 DONOHO THOMAS ALLEN CHAMPIONS CLUB A CONDO PH 13 CB 13 PG 144 OR 4789/2505 BLDG 22 UNIT 1304	7523 R312631-509000010080 5,992.50 NAZARIO LAND HOLDINGS INC ST CLOUD MANOR EST 3 PB 1 PG 413 LOT 9 AND N 130 FT OF LOT 9	7559 R312732-60001423002N 60.92 JENKINS TYLER KEITH W 1/2 OF SW 1/4 OF NW 1/4 OF SW 1/4 OF SW 1/4 OF NW 1/4 AKA LOT 89
7364 R302732-60003144002G 60.92 CULL MARION P W 1/2 OF SE 1/4 OF SE 1/4 OF NE 1/4 OF SW 1/4	7407 R302732-60004422000G 60.92 BARROW MICHAEL R W 1/2 OF THE NW1/4 OF NW1/4 OF SE1/4 OF SE1/4 AKA LOT 392	7447 R312527-512800011380 9,769.32 MW COMMERCIAL LLC STONEBROOK SOUTH PH J-2 & J-3 PB 24 PGS 181-188 LOT 138	7483 R312527-568400282001 HX 3,485.60 ASENSIO CESAR M CHAMPIONS CLUB A CONDO PH 28 OR 5200/1626 BLDG 38 UNIT 2801	7524 R312631-509000010575 1,365.47 CHHANGUR SHERLAND ST CLOUD MANOR EST 3 PB 1 PG 413 BEG AT SW COR LOT 57, N 300 FT TO NW COR OF LOT, E 382. SEE TAX ROLL FOR ADDITIONAL LEGAL	7560 R312732-60001424001N 60.92 JENKINS KEN E 1/2 OF SE 1/4 OF NW 1/4 OF SE 1/4 OF NE 1/4 OF NW 1/4 AKA LOT 92
7365 R302732-60003212002G 60.92 RUANE MARIE L W 1/2 OF NW 1/4 OF NE 1/4 OF NW 1/4 OF SW 1/4	7408 R302732-60004432001G 60.92 GUADARAMA VICTORIA M E 1/2 OF NW 1/4 OF SW 1/4 OF SE 1/4 OF SE 1/4	7448 R312527-512800011560 9,736.94 MAYES HERBERT JR STONEBROOK SOUTH PH J-2 & J-3 PB 24 PGS 181-188 LOT 156	7484 R312527-569000330303 4,561.20 VERA PRISCELLA CHAMPIONS CLUB A CONDO PH 30 OR 5216/1 BLDG ON UNIT 3003	7525 R312631-509000010600 1,318.56 CHHANGUR SHERLAND ST CLOUD MANOR EST UNIT 3 PB 1 PG 413 W 1/2 LOT 60	7561 R312732-60001432002N 60.92 RHITAR MIKE W 1/2 OF NW 1/4 OF SW 1/4 OF SE 1/4 OF SE 1/4 OF NW 1/4 AKA LOT 104
7366 R302732-60003221003G 60.92 MORALEZ DAVID W 1/2 OF SE 1/4 OF NW 1/4 OF NW 1/4 OF SW 1/4 AKA LOT 291	7409 R302933-00000200000 47.41 BLUE WATER LLC ALL LYING S & W OF FLA TURNPIKE	7449 R312527-512800011590 9,736.83 SEGUR HOLDINGS CORP STONEBROOK SOUTH PH J-2 & J-3 PB 24 PGS 181-188 LOT 159	7485 R312527-568600303003 4,561.20 VERA PRISCELLA CHAMPIONS CLUB A CONDO PH 30 OR 5216/1 BLDG ON UNIT 3003	7526 R312631-509000010605 889.41 CHHANGUR SHERLAND ST CLOUD MANOR EST UNIT 3 PB 1 PG 413 E 1/2 LOT 60	7562 R312732-60001434000N 77.78 EPSTEIN BARRY M SE 1/4 OF SW 1/4 OF SE 1/4 OF NE 1/4 AKA LOTS 123, 124
7367 R302732-60003223001G 60.92 MASTERSON DEAN C E 1/2 OF SW 1/4 OF NW 1/4 OF NW 1/4 OF SW 1/4	7410 R312527-512200GC001A 156.09 COMMUNITY CLUB AT CHAMPIONSGATE COMMUNITY ASSOC STONEBROOK SOUTH PH D-1 & E-1 PB 23 PG 31-34 TRACT GC-A1 GOLF COURSE	7450 R312527-512800011660 9,678.60 WEIDENHAMMER DENIZ STONEBROOK SOUTH PH J-2 & J-3 PB 24 PGS 181-188 LOT 165	7486 R312527-568700313104 1,943.44 HADDEN WAYNE CARLTON CHAMPIONS CLUB A CONDO PH 31 OR 5245/871 BLDG 39 UNIT 3102	7527 R312631-5130000L0020 1,934.86 KING WILLIAM L ST CLOUD MANOR VILLAGE PB 1 PG 395 BLK L LOT 2	7563 R312732-6000211001M 60.92 MOLISE DALE W 1/2 OF NW 1/4 OF NE 1/4 OF NW 1/4 OF SW 1/4 OF SW 1/4
7368 R302732-60003231001G 44.74 RUSS ZACK N 1/2 OF NE 1/4 OF NE 1/4 OF SW 1/4 OF NW 1/4 OF SW 1/4	7411 R312527-512200GC001B 313.01 COMMUNITY CLUB AT CHAMPIONSGATE COMMUNITY ASSOC STONEBROOK SOUTH PH D-1 & E-1 PB 23 PG 31-34 TRACT GC-1B GOLF COURSE	7451 R312527-512800011970 8,882.64 WEIDENHAMMER DENIZ STONEBROOK SOUTH PH J-2 & J-3 PB 24 PGS 181-188 LOT 197	7487 R312527-569100035303 1,943.44 DANIELS TERRY RONALD CHAMPIONS CLUB A CONDO PH 35 OR 5307/897 BLDG 41 UNIT 3503	7528 R312631-513000000090 36.58 NUNJA INVESTMENTS LTD ST CLOUD MANOR VILLAGE PB 1 PG 395 UNUMBERED PORTION OF BLK N	7564 R312732-6000211001M 60.92 MOLISE DALE W 1/2 OF NW 1/4 OF NE 1/4 OF NW 1/4 OF SW 1/4 OF SW 1/4
7369 R302732-60003231003G 44.53 MONTGOMERY AMANDA S 1/2 OF NE 1/4 OF NE 1/4 OF SW 1/4 OF NW 1/4 OF SW 1/4	7412 R312527-512200GC001C 4,370.35 COMMUNITY CLUB AT CHAMPIONSGATE COMMUNITY ASSOC STONEBROOK SOUTH PH D-1 & E-1 PB 23 PG 31-34 TRACT GC-1C GOLF COURSE LESS STONEYBROOK SOUT SEE TAX ROLL FOR ADDITIONAL LEGAL	7452 R312527-512800012170 9,678.60 BRIGHT LEE LLC STONEBROOK SOUTH PH J-2 & J-3 PB 24 PGS 181-188 LOT 217	7488 R312527-569400393902 502.29 PARKER DANIEL WADE CHAMPIONS CLUB A CONDO PH 39 OR 5337/866 BLDG 5 UNIT 3902	7529 R312631-513000000110 HX 1,318.03 KIRBY SCOTT ST CLOUD MANOR VILLAGE PB 1 PG 395 BLK L LOT 11	7565 R312732-6000211002M 60.92 BRADFORD PERRY W BEG 2324.56 FT E OF NW COR RUN E 165 FT, S 331.21 FT, W 165 FT, N 333.21 FT TO POB AKA SEE TAX ROLL FOR ADDITIONAL LEGAL
7370 R302732-60003231004G 44.53 OPP BRYAN N 1/2 OF SE 1/4 OF NE 1/4 OF SW 1/4 OF NW 1/4 OF SW 1/4	7413 R312527-512400010030 8,505.82 HWP AND SONS LLC STONEBROOK SOUTH PH G-1 PB 23 PG 45-49 LOT 3	7453 R312527-512800012190 9,678.60 BRIGHT LIBERTY LLC STONEBROOK SOUTH PH J-2 & J-3 PB 24 PGS 181-188 LOT 219	7489 R312527-569400393902 502.29 PARKER DANIEL WADE CHAMPIONS CLUB A CONDO PH 39 OR 5337/866 BLDG 5 UNIT 3902	7530 R312631-5130000T0110 HX 1,318.03 KIRBY SCOTT ST CLOUD MANOR VILLAGE PB 1 PG 395 BLK L LOT 11	7566 R312732-60002113001M 60.92 WRIGHT WALTER E E 1/2 OF SW 1/4 OF NE 1/4 OF NE 1/4 OF NW 1/4 AKA LOT 30
7371 R302732-60003231005G 44.53 RICHARDSON TOBIUS S 1/2 OF SE 1/4 OF NE 1/4 OF SW 1/4 OF NW 1/4 OF SW 1/4	7414 R312527-512400010330 9,599.44 ARMA GIRAL OSWALDO CELESTINO STONEBROOK SOUTH PH G-1 PB 23 PG 45-49 LOT 33	7454 R312527-51320001GC60 10,661.28 COMMUNITY CLUB AT CHAMPIONSGATE COMMUNITY ASSOC STONEBROOK SOUTH PH 3 PB 25 PGS 116-120 TRACT GC6 GOLF COURSE	7490 R312527-569400393902 502.29 PARKER DANIEL WADE CHAMPIONS CLUB A CONDO PH 39 OR 5337/866 BLDG 5 UNIT 3902	7531 R312631-5130000T0110 HX 1,318.03 KIRBY SCOTT ST CLOUD MANOR VILLAGE PB 1 PG 395 BLK L LOT 11	7567 R312732-60002122002M 60.92 SIMI ENTERPRISES INC W 1/2 OF NW 1/4 OF NW 1/4 OF NE 1/4 OF NW 1/4 AKA LOT 30
7372 R302732-60003234000G 56.94 N R L L EAST LLC E 1/2 OF SE 1/4 OF SW 1/4 OF NW 1/4 OF SW 1/4	7415 R312527-512400010340 9,754.76 ZHOU ZIHAN STONEBROOK SOUTH PH G-1 PB 23 PG 45-49 LOT 34	7455 R312527-51320001R3A0 4,835.40 COMMUNITY CLUB AT CHAMPIONSGATE COMMUNITY ASSOC STONEBROOK SOUTH PH 3 PB 25 PGS 116-120 TRACT GC6 GOLF COURSE	7491 R312527-569400393902 502.29 PARKER DANIEL WADE CHAMPIONS CLUB A CONDO PH 39 OR 5337/866 BLDG 5 UNIT 3902	7532 R312631-513000000070 HX 982.67 PERRIGAN STEPHEN D ST CLOUD MANOR VILLAGE PB 1 PG 395 BLK X LOT 7	7568 R312732-60002211001M 60.92 SWEENEY KENNETH COM 1169.55 FT E OF NW COR, E 165 FT, S 330.88 FT, W 165 FT, N 330.79 FT TO POB AKA 9
7373 R302732-60003241002G 60.92 SHIRAI LORRAINE U W 1/2 OF NE 1/4 OF SE 1/4 OF NW 1/4 OF SW 1/4	7416 R312527-512400010960 8,957.20 NETO ADIB JACOB STONEBROOK SOUTH PH G-1 PB 23 PG 45-49 LOT 96	7456 R312527-51340001GC10 11,364.46 COMMUNITY CLUB AT CHAMPIONSGATE COMMUNITY ASSOC STONEBROOK SOUTH PH 1 PB 22 PG 58-66	7492 R312529-000000350000 975.29 UMAM LLC CROSS AT E/L OF W 1/2 OF NE 1/4 OF SEC & NIL OF SEABOARD COAST LINE RR, S 58 DEG W 1089.93 FT SEE TAX ROLL FOR ADDITIONAL LEGAL	7533 R312631-513000GG0060 HX 1,008.43 WOLF MICHAEL ST CLOUD MANOR VILLAGE PB 1 PG 395 BLK GG LOT 6	7569 R312732-60002213001M 60.92 HARBAUER ERWIN EST E 1/2 OF SW 1/4 OF NE 1/4 OF NW 1/4 OF NW 1/4 AKA 22
7374 R302732-60003244001G 60.92 RUESTER STEPHEN J E 1/2 OF SE 1/4 OF SE 1/4 OF NW 1/4 OF SW 1/4	7417 R312527-512400010990 9,670.63 TURNER JAMES STONEBROOK SOUTH PH G-1 PB 23 PG 45-49 LOT 99	7457 R312527-51340001GC20 913.71 COMMUNITY CLUB AT CHAMPIONSGATE COMMUNITY ASSOC STONEBROOK SOUTH PH 1 PB 22 PG 58-66	7493 R312530-000000390000 HX 2,753.76 RITTER ROSALINDA L BEG 319.2 FT N OF SE COR, SAID PT ON NLY RW OF OLD ABAN ACL RE R/R, RUN S 319.2 FT, W 453 SEE TAX ROLL FOR ADDITIONAL LEGAL	7534 R312631-513000KK0040 HX 930.83 BURKETT JAMES E ST CLOUD MANOR VILLAGE PB 1 PG 395 BLK KK LOT 4	7570 R312732-60002213002M 60.92 JENKINS JEREMY BEG 330.5 FT S & 674.78 FT E OF NW COR, RUN E 165 FT S 330 FT, W 165 FT, N 330 FT TO POB AKA SEE TAX ROLL FOR ADDITIONAL LEGAL
7375 R302732-60003232001G 60.92 FUJIHARA HARRY I E 1/2 OF NW 1/4 OF NW 1/4 OF SW 1/4 OF SW 1/4	7418 R312527-512400011180 9,123.82 FERREIRA RUBENS STONEBROOK SOUTH PH G-1 PB 23 PG 45-49 LOT 118 STONEYBROOK SOUTH PH G-1 PB 23 PG 45-49 L SEE TAX ROLL FOR ADDITIONAL LEGAL	7458 R312527-51340001GC30 915.35 COMMUNITY CLUB AT CHAMPIONSGATE COMMUNITY ASSOC STONEBROOK SOUTH PH 1 PB 22 PG 58-66	7494 R312530-257800010080 HX 523.76 BLONDEL SANDRA Y REPLAT OF ASHLEY RESERVE PB 10 PG 68-69 LOT 8	7535 R312631-513000KK0040 HX 930.83 BURKETT JAMES E ST CLOUD MANOR VILLAGE PB 1 PG 395 BLK KK LOT 4	7571 R312732-6000221001M 60.92 MENARD SAMUEL BEG 506.56 FT E OF NW COR, E 165 FT, S 330.69 FT, W 165 FT, N 330.65 FT TO POB AKA 13
7376 R302732-60003323000G 87.06 TDP-FL LLC SW 1/4 OF NW 1/4 OF SW 1/4 OF SW 1/4	7419 R312527-512400011250 9,821.10 YEPIDALE INTERNATIONAL VENTURES LLC STONEBROOK SOUTH PH G-1 PB 23 PG 45-49 LOT 125	7459 R312527-5134000C0200 7,286.47 CARSON TIMOTHY J STONEBROOK SOUTH PH 1 PB 22 PG 58-66	7495 R312530-300000010080 HX 6,766.36 PATRICK R DONALDSON & MICHELLE R DONALDSON RL EARL CREST SHORES PB 1 PG 111 LOTS 8 AND 9	7536 R312631-5140000A0050 2,418.65 GUNTHER GENERAL CONTRACTING SERVICES INC ST CLOUD MANOR ACRES PB 1 PG 425 BLK A LOT 5	7572 R312732-60002241001M 60.92 PARZYGNAT DENNIS E 1/2 OF NE 1/4 OF SE 1/4 OF NW 1/4 OF NW 1/4 AKA LOT 41
7377 R302732-6000332001G 60.92 STKT HOLDINGS LLC N 1/2 OF NW 1/4 OF SW 1/4 OF SW 1/4 OF SW 1/4	7420 R312527-512400011300 9,722.40 WENSKY JOSEPH RICHARD STONEBROOK SOUTH PH G-1 PB 23 PG 45-49 LOT 130	7460 R312527-5134000C0330 7,928.73 PRIOR JODIE STONEBROOK SOUTH PH 1 PB 22 PG 58-66	7496 R312530-300000011010 5,128.43 DAVIS HUBERT ALLEN EST EARL CREST SHORES PB 1 PG 111 LOTS 10 & 11 LESS RD R/W	7537 R312631-5140000C0270 HX 706.50 CANNIOTO JERRY ST CLOUD MANOR ACRES PB 1 PG 425 BLK C LOT 27	7573 R312732-60002312002M 60.92 VEGNANI LILLIAN G EST COM 1320.5 FT S AND 1005.37 FT E OF NW COR, E 165 FT, W 165 FT, N 330 FT TO POB AKA SEE TAX ROLL FOR ADDITIONAL LEGAL
7378 R302732-60003414002G 50.16 UNTEN DENIS D W 1/2 OF SE 1/4 OF NE 1/4 OF SE 1/4 OF SW 1/4	7421 R312527-512600010210 7,258.41 FUSE STEVEN STONEBROOK SOUTH PH I-1 & J-1 PB 23 PG 142-149 LOT 21	7461 R312527-5134000C0600 7,234.72 ZANCHET CESAR V STONEBROOK SOUTH PH 1 PB 22 PG 58-66	7497 R312530-300000010130 2,284.35 H ALLEN DAVIS TRUST EARL CREST SHORES PB 1 PG 111 LOTS 12-15 LESS RD R/W	7538 R312631-5140000C0400 HX 702.14 HOLKER DEBRA D ST CLOUD MANOR ACRES PB 1 PG 425 BLK C LOT 40	7574 R312732-60001141002N 60.92 TRIOLO MICHAEL C BEG 331.25 FT S & 2310 FT E OF NW COR OF NE 1/4, RUN E 165 FT, S 330 FT, W 165 FT, N 330 SEE TAX ROLL FOR ADDITIONAL LEGAL
7379 R302732-60003414007G 44.53 CEPEDA LIBNI S 1/2 OF NE 1/4 OF NE 1/4 OF SE 1/4 OF SE 1/4	7422 R312527-512600010270 8,873.07 OTTO INTERNATIONAL LLC STONEBROOK SOUTH PH I-1 & J-1 PB 23 PG 142-149 LOT 27	7462 R312527-5134000C0630 7,322.05 JIN YUN STONEBROOK SOUTH PH 1 PB 22 PG 58-66	7498 R312530-361300010310 HX 462.80 BLONDEL SANDRA Y KINGS CREST PH 2 PB 7 PG 102 LOT 31	7539 R312732-60001141002N 60.92 TRIOLO MICHAEL C BEG 331.25 FT S & 2310 FT E OF NW COR OF NE 1/4, RUN E 165 FT, S 330 FT, W 165 FT, N 330 SEE TAX ROLL FOR ADDITIONAL LEGAL	7575 R312732-60002324000M 87.06 SAMOITES GEORGE A BEG 1650.5 FT S & 345.57 FT E OF NW COR, E 330 FT, S 330 FT, W 330 FT, N 330 FT TO POB SEE TAX ROLL FOR ADDITIONAL LEGAL
7380 R302732-60003414002G 44.53 GENNELLO PHILLIP RYAN N 1/2 OF SE 1/4 OF SE 1/4 OF SW 1/4 OF SW 1/4	7423 R312527-512600010400 9,720.78 DOLD LLC STONEBROOK SOUTH PH I-1 & J-1 PB 23 PG 142-149 LOT 40	7463 R312527-5134000C0750 7,349.59 RIVERA WILLIAM STONEBROOK SOUTH PH 1 PB 22 PG 58-66	7499 R312530-300000010350 3,439.24 VIRGINIA F GRIFFIN IRREV SPECIAL NEEDS TRUST KINGS CREST PH 2 PB 7 PG 102 LOT 35	7540 R312732-60001131002N 60.92 CUSSON HENRY R W 1/2 OF NE 1/4 OF SW 1/4 OF NE 1/4 OF NE 1/4 AKA 38	7576 R312732-60002332001M 48.19 BIANCHI MARGARET COM SW COR OF NW 1/4, E 181.18 FT AND N 49 FT TO POB, N 165 FT, E 165 FT, S 165 FT, W 16 SEE TAX ROLL FOR ADDITIONAL LEGAL
7381 R302732-60003414003G 44.53 DESTACY ANDREW C S 1/2 OF SE 1/4 OF SE 1/4 OF SW 1/4 OF SW 1/4	7424 R312527-512600010840 9,654.34 BRIGHT EASTERN LLC STONEBROOK SOUTH PH I-1 & J-1 PB 23 PG 142-149 LOT 84	7464 R312527-5134000C0760 8,656.15 LEWIS SHANE A STONEBROOK SOUTH PH 1 PB 22 PG 58-66	7500 R312530-399000010070 HX 2,863.18 MANOFSKY STEPHANIE LYNN LOVELAND ESTATES LOT 7 LESS RD R/W PB 1 PG 104	7541 R312732-60001141001N 60.92 OAKS DANIEL R COM NE COR, S 662 FT TO POB, W 170.3 FT, S 330 FT, E 171.1 FT, N 330 FT TO POB AKA TRACT SEE TAX ROLL FOR ADDITIONAL LEGAL	7577 R312732-6000241006M 44.53 DUNCAN DANIEL M S 1/2 OF SW 1/4 OF SE 1/4 OF NE 1/4 OF SE 1/4 OF NW 1/4 OF NW 1/4
7382 R302732-60003421000G 87.06 KELSEY RALPH K II NE 1/4 OF NW 1/4 OF SE 1/4 OF SW 1/4	7425 R312527-512600010850 9,654.34 BRIGHT DAWN LLC STONEBROOK SOUTH PH I-1 & J-1 PB 23 PG 142-149 LOT 85	7465 R312527-5134000C0990 6,810.84 LEWIS SHANE ANTHONY STONEBROOK SOUTH PH 1 PB 22 PG 58-66	7501 R312530-426100010180 HX 1,968.31 BROWN SHARON KAY CANE BRAKE PB 5 PG 28-30 LOT 18	7542 R312732-60001141001N 60.92 OAKS DANIEL R COM NE COR OF SEC, W 156.88 FT TO POB; CONT W 165 FT, S 331.62 FT, E 165 FT, N 331.6 SEE TAX ROLL FOR ADDITIONAL LEGAL	7578 R312732-60002413002M 60.92 PAGY SHIRLEY A EST W 1/2 OF SW 1/4 OF NE 1/4 OF SE 1/4 OF NW 1/4 AKA 93
7383 R302732-60003423003G 44.53 RODRIGUEZ MELVIN COTTO S 1/2 OF NW 1/4 OF SE 1/4 OF NW 1/4 OF SE 1/4 OF SW 1/4	7426 R312527-512600010900 8,806.63 COUSSEAU AIRTON STONEBROOK SOUTH PH I-1 & J-1 PB 23 PG 142-149 LOT 90	7466 R312527-5134000H0600 8,104.62 MANIER FAMILY REVOCABLE TRUST STONEBROOK SOUTH PH 1 PB 22 PG 58-66	7502 R312		

SW 1/4 AND E 1/2 OF NW 1/4 OF SW 1/4 OF NW 1/4 OF SW SEE TAX ROLL FOR ADDITIONAL LEGAL	7625 R312732-60006124001M 61.32 CLAWSON ELIZABETH BEG 405.1 FT N & 1833 FT E OF SW COR RUN E 165 FT, S 400.76 FT, W 165 FT, N 401.42 FT TO SEE TAX ROLL FOR ADDITIONAL LEGAL	PG 1796 UNIT 101 5/26/29	7700 R322632-000002300000 1,118.54 REYNOLDS ROY COM AT SW COR OF SEC. N 2364.75 FT, S 52 DEG E 376.74 FT, S 50 DEG E 200.8 FT TO POB; SEE TAX ROLL FOR ADDITIONAL LEGAL	POWER KENNETH MICHAEL TUSCANA II A CONDO CB 11 PG 148 OR 3495/736 BLDG 5 UNIT 5303	7773 R332528-350000160180 1,877.22 AGUILAR JOSE M INTEROCEAN CITY SEC A PB 1 PG 169 BLK 16 LOT
7591 R312732-60003234001M 44.53 BURGOS WILKINS N 1/2 OF NW 1/4 OF SE 1/4 OF SW 1/4 OF NW 1/4 OF SW 1/4	7626 R312732-60006222001M 60.92 NICHLAS ROBERT E 165 FT OF W 330 FT OF S 330 FT OF N 2790 FT OF SW 1/4 AKA LOT 271	7664 R322529-465000010034 5,652.05 WWRH OSCEOLA 2 LLC PARK GARDENS PB 1 PG 34 COM AT SLY R/W US HWY 17-92 & E/L OF SW 1/4 (PT ALSO BEING NWLY COR SEE TAX ROLL FOR ADDITIONAL LEGAL	7701 R332527-2533000100C0 9,661.44 PULTE HOME CORP BELLATRAE AT CHAMPIONSGATE PB 18 PG 73-76 TRACT C	7738 R332527-532200015307 1,753.14 FELICIANO JOHNATHAN TUSCANA II A CONDO CB 11 PG 148 OR 3495/736 BLDG 5 UNIT 5307	7774 R332528-350000170130 HX 835.41 ABEL JENNIFER INTEROCEAN CITY SEC A PB 1 PG 169 BLK 17 LOT 13
7592 R312732-60003243001M 87.06 CHARLES JEAN-FEDNER E 1/2 OF SW 1/4 OF SE 1/4 OF NW 1/4 OF SW 1/4 AND W 1/2 OF SE 1/4 OF SE 1/4 OF NW 1/4 OF SW SEE TAX ROLL FOR ADDITIONAL LEGAL	7627 R312732-60006222002M 60.92 BASRI TAWFIK W 165 FT OF E 330 FT OF N 2970 FT OF SW 1/4 AKA LOT 272	7665 R322529-476100010100 2,990.94 ABU-HALA ISAM PLEASANT OAKS PB 5 PG 117 LOT 10	7702 R332527-288400010601 HX 2,324.31 SANNER ANGELA VENTURA AT BELLA TRAE PH 1 A CONDO CB 9 PG 44-45 OR 3119/2197 UNIT 10601	7739 R332527-532200016102 1,753.14 SANABRIA-GONZALEZ GIOVANNI A TUSCANA II A CONDO CB 11 PG 148 OR 3495/736 BLDG 6 UNIT 6102	7775 R332528-350000170170 1,710.29 HOLLAND VICKIE EST INTEROCEAN CITY SEC A PB 1 PG 169 BLK 17 LOTS 17 & 18
7593 R312732-6000311001M 60.92 ASPIAZU JORGE EDUARDO E 165 FT OF W 1320 FT OF S 330 FT OF N 1650 FT OF SW 1/4 AKA 201	7628 R312732-60006223002M 60.98 KNOWLES CHAS H BEG 405.1 FT N & 348 FT E OF SW COR OF SW 1/4 RUN S 405.1 FT, E 183.25 FT, N 404.73 FT, W 183 FT TO POB SEE TAX ROLL FOR ADDITIONAL LEGAL	7666 R332529-4995000A0230 HX 2,705.55 FERRIER HENRY SHINGLE CREEK VILLAGE PB 2 PG 160 BLK A LOT 23	7703 R332527-288400040401 HX 2,529.75 GIBSON GRACE M VENTURA AT BELLA TRAE PH 1 A CONDO CB 9 PG 44-45 OR 3119/2197 UNIT 40401	7740 R332527-532200016103 1,753.14 SANABRIA ROGER TUSCANA II A CONDO CB 11 PG 148 OR 3495/736 BLDG 5 UNIT 6103	7776 R332528-350000180190 1,280.85 CLAMON DONALD LEE INTEROCEAN CITY SEC A BLK 18 LOT 19 PB 1 PG 169
7594 R312732-60003233002M 60.92 GOYKE JOHN H W 165 FT OF S 330 FT OF N 1980 FT OF SW 1/4 AKA 209	7629 R312732-60006224000M 95.27 LONON ANTHONY BEG 405.1 FT N & 348 FT E OF SW COR, E 330 FT, S 403.74 FT, W 330 FT, N 404.4 FT TO POB SEE TAX ROLL FOR ADDITIONAL LEGAL	7667 R322529-4995000C0019 16,664.55 591 HWY HOLDING #2 LLC SHINGLE CREEK VILLAGE PB 2 PG 160 & 161 COM AT SW COR BLK C, N 495 FT, S 86 DEG E 257.18 SEE TAX ROLL FOR ADDITIONAL LEGAL	7704 R332527-288400040901 3,165.30 MORGAN G HONDROS RESIDENCE TRUST THE VENTURA AT BELLA TRAE PH 1 A CONDO CB 9 PG 44-45 OR 3119/2197 UNIT 40901	7741 R332527-532200016304 1,845.37 FREI OSCAR ALBERTO TUSCANA II A CONDO CB 11 PG 148 OR 3495/736 BLDG 6 UNIT 6304	7777 R332528-350000190110 122.51 INTERSECTION CITY CIVIC ASSOCIATION INC INTERSECTION CITY SEC A PB 1 PG 169 BLK 19 LOT 11
7595 R312732-60003233009M 44.53 MCLAMERY WILSON RHETT COM AT NW COR OF SW 1/4 OF SEC. S 1650 FT, E 842.19 FT, S 247.5 FT TO POB; E 165 FT, S 82. SEE TAX ROLL FOR ADDITIONAL LEGAL	7630 R312933-000000100000 132.04 BLUE WATER LLC ALL LYING SWLY OF FLA TURNPIKE LESS E 910 FT	7668 R322529-519100012880 3,674.91 BIHIN LIONEL THE OAKS PLAT NO. 2 PB 10 PG 62 LOT 288 CARRIED IN 05/26/29	7705 R332527-288700020125 3,560.03 MOLANO LUIS ALEJANDRO PROMENADES AT BELLA TRAE PH 4 A CORRER IN 05/26/29	7742 R332527-532200016401 1,866.38 LOSTIENZO MICHAEL J TUSCANA II A CONDO CB 11 PG 148 OR 3495/736 BLDG 6 UNIT 6401	7778 R332528-350000200070 HX 750.87 LOSTIENZO MICHAEL J INTEROCEAN CITY SEC A PB 1 PG 169 BLK 20 LOTS 7 & 8
7596 R312732-60003342000M 87.06 JASK CHRIS W 330 FT OF E 660 FT OF W 1320 FT OF S 330 FT OF N 2310 FT OF SW 1/4 AKA LOTS 235 & 236	7631 R322527-563000010140 1,129.10 LAURITA RICHARD VISTAS AT CHAMPIONSGATE PH 1B & 2 PB 25 PGS 7-14 LOT 14	7669 R322530-000000140000 1,068.50 YATES HELEN C TR COM SE COR SEC 32, N 297.58 FT, N 53 DEG W 257.00 FT, S 37 DEG W 175.00 FT, N 53 DEG W 2	7706 R332527-288700020225 3,695.92 MILLARD VALERIE PROMENADES AT BELLA TRAE PH 4 A CONDO CB 9 PG 43 OR 3119/1865 BLDG 25 UNIT 20225	7743 R332527-532300017101 1,799.93 TAKAHARA NEWTON TUSCANA III A CONDO CB 12 PG 30 OR 3556/409 BLDG 7 UNIT 7101	7779 R332528-350000200110 1,825.95 HOLDEN SHARON K INTEROCEAN CITY SEC A PB 1 PG 169 BLK 20 LOT 11
7597 R312732-60003344001M 60.92 MILLER THOMAS B W 165 FT OF E 495 FT OF W 1650 FT OF S 330 FT OF N 2640 FT OF SW 1/4 AKA LOT 248	7632 R322527-563000010230 4,578.49 LIN SHUYUAN VISTAS AT CHAMPIONSGATE PH 1B & 2 PB 25 PGS 7-14 LOT 23	7670 R322530-000000010000 1,866.98 7671 R322530-000000025000 12,502.71 7672 R322530-000000046000 1,866.98 THOMAS RICHARD C TR BEG 417.4 FT E & 815.26 FT N OF SW COR OF SE 1/4 OF SW 1/4, N 90 FT, W 140 FT, S 90 FT, E SEE TAX ROLL FOR ADDITIONAL LEGAL	7707 R332527-296400011090 4,599.93 LEWIS SHANE CG VILLAS BLDG 1 A HOTEL CONDO CB 9 PG 157-166 OR 3227/1547 UNIT 109	7744 R332527-532300017104 1,866.38 ORJUELA CARLOS TUSCANA III A CONDO CB 12 PG 30 OR 3556/409 BLDG 7 UNIT 7104	7780 R332528-350000200153 74.10 MARTINA PETER JR INTEROCEAN CITY SEC A PB 1 PG 169 BLK 20 LOT 11
7598 R312732-6000413000M 49.68 BOEHMER DOUGLAS J N 1/2 OF THE FOLLOWING: COM AT NW COR OF SW 1/4, S 1650 FT, E 1997.19 FT TO POB; CONT E 1 SEE TAX ROLL FOR ADDITIONAL LEGAL	7633 R322527-563000010240 4,526.72 ZHENG ZENG VISTAS AT CHAMPIONSGATE PH 1B & 2 PB 25 PGS 7-14 LOT 24	7673 R322530-0000000180000 4,258.05 YATES HENRY C S 135 FT OF N 660 FT OF W 420 FT OF NW 1/4 OF SE 1/4 OF SE 1/4 LESS R/W HWY 441/192 & LESS: SEE TAX ROLL FOR ADDITIONAL LEGAL	7708 R332527-296400013070 4,599.93 ZWEIN JAIME R CG VILLAS BLDG 1 A HOTEL CONDO CB 9 PG 157-166 OR 3227/1547 UNIT 307	7745 R332527-532300017104 1,866.38 ORJUELA CARLOS TUSCANA III A CONDO CB 12 PG 30 OR 3556/409 BLDG 8 UNIT 8101	7781 R332528-350000200153 74.10 MARTINA PETER JR INTEROCEAN CITY SEC A PB 1 PG 169 BLK 20 LOT 11
7599 R312732-60004113001N 60.92 NIGRELLI THERESA S N 1/2 OF SW 1/4 OF NE 1/4 OF NE 1/4 OF SE 1/4 AKA 158	7634 R322527-563000010250 4,612.48 GAO YANQIONG VISTAS AT CHAMPIONSGATE PH 1B & 2 PB 25 PGS 7-14 LOT 25	7674 R322530-0000002250000 12,502.71 RAMNARINE BICKRAM THAT PT OF SW 1/4 OF SE 1/4 LYING SW OF HWY 441 & E OF SUNSHINE PKWY LESS S 208.7 FT OF E SEE TAX ROLL FOR ADDITIONAL LEGAL	7709 R332527-296400014010 5,604.58 WEBER JOHN PATRICK CG VILLAS BLDG 1 A HOTEL CONDO CB 9 PG 157-166 OR 3227/1547 UNIT 401	7746 R332527-532300017208 1,845.37 MAGUIRE DONALD TUSCANA III A CONDO CB 12 PG 30 OR 3556/409 BLDG 8 UNIT 8205	7782 R332528-350000200156 84.37 GREAT COMMISSION CRUSADES INC INTEROCEAN CITY SEC A PB 1 PG 169 BLK 20 LOT 11
7600 R312732-60004122002N 60.92 GRABER BENJAMIN C BEG AT A PT 1320 FT E OF NW COR SE 1/4, E 165 FT, S 330 FT, W 165 FT, N 330 FT TO POB AKA T SEE TAX ROLL FOR ADDITIONAL LEGAL	7635 R322527-563000010270 4,612.48 YI YAN VISTAS AT CHAMPIONSGATE PH 1B & 2 PB 25 PGS 7-14 LOT 26	7675 R322530-0000004500000 2,489.82 QUEZADA JOSE A BEG 185 FT S & 560 FT E OF NW COR, S 24 DEG E 125 FT TO POB; N 84 FT & E 337 FT TO W/ LINE O SEE TAX ROLL FOR ADDITIONAL LEGAL	7710 R332527-297400020232 3,695.92 TAYLOR BENJAMIN PROMENADES AT BELLA TRAE PH 8 A CONDO CB 10 PG 62 OR 3243/1342 BLDG 32 UNIT 20232	7747 R332527-532300018205 1,866.38 CHENAN COLM TUSCANA III A CONDO CB 12 PG 30 OR 3556/409 BLDG 8 UNIT 8205	7783 R332528-350000200180 HX 587.96 OUENDO AMADOR B INTEROCEAN CITY SEC A PB 1 PG 169 BLK 20 LOT 18
7601 R312732-60004131006N 60.92 PITTI JUSTIN COM AT NW COR OF SE 1/4 OF SEC. S 660 FT, E 990 FT TO POB; CONT E 165 FT, S 330 FT, W 16 SEE TAX ROLL FOR ADDITIONAL LEGAL	7636 R322527-563000010280 4,526.72 YI YAN VISTAS AT CHAMPIONSGATE PH 1B & 2 PB 25 PGS 7-14 LOT 27	7676 R322530-000000030170 293.64 ARROYO WILFREDO EMERALD LAKE COLONY UNIT 2 PB 1 PG 436 BLK 3 LOT 17	7711 R332527-317600020150 3,687.84 MERINO RICHARD ERIS PROMENADES AT BELLA TRAE A CONDO PH 24 PG 59 OR 330/2211 UNIT 20150	7748 R332527-532300018205 1,866.38 CHENAN COLM TUSCANA III A CONDO CB 12 PG 30 OR 3556/409 BLDG 8 UNIT 8205	7784 R332528-350000220030 154.53 HAZZEL WOOD DAVID LEE INTEROCEAN CITY SEC A PB 1 PG 169 BLK 22 LOT 3
7602 R312732-60004133002N 60.92 SMITH JAMES COM 990 FT S AND 1320 FT E OF NW COR SE 1/4, E 185 FT, S 330 FT, W 165 FT, N 330 FT TO POB SEE TAX ROLL FOR ADDITIONAL LEGAL	7637 R322527-563000010290 4,612.48 EVER BRIGHT INVESTMENT LLC VISTAS AT CHAMPIONSGATE PH 1B & 2 PB 25 PGS 7-14 LOT 29	7677 R322530-0000000A0010 44.50 LUMINAL JUST WILLIAM EMERALD LAKE COLONY UNIT 2 PB 1 PG 436 TRACT A LESS R/W US HWY 441	7712 R332527-315200010154 4,807.35 RAMOS CHAVEZ MATILDE MIRALAYAL AT BELLA TRAE A CONDO PH 17 CG 12 PG 109 OR 3656/2331 BLDG 54 UNIT 10154	7749 R332527-532300018405 1,866.38 1351 TUSCAN TERRACE LAND TRUST TUSCANA III A CONDO CB 12 PG 30 OR 3556/409 BLDG 8 UNIT 8405	7785 R332528-350000220055 869.36 NEFF DALE INTEROCEAN CITY SEC A PB 1 PG 169 BLK 22 LOT 20
7603 R312732-60004142002N 60.92 NIGRELLI JAMES J AND 1980 FT E OF NW COR OF SE 1/4, E 165 FT, S 330 FT, W 165 FT, N 330 FT T SEE TAX ROLL FOR ADDITIONAL LEGAL	7638 R322527-563000011860 1,364.95 SIMCOS BOLIVAR INVESTMENTS LLC VISTAS AT CHAMPIONSGATE PH 1B & 2 PB 25 PGS 7-14 LOT 186	7678 R322530-0000000C0010 1,070.20 TIETIG EDWARD C LOTS 15 & 14 LESS R/W HWY 441	7713 R332527-317600020150 3,687.84 MERINO RICHARD ERIS PROMENADES AT BELLA TRAE A CONDO PH 24 PG 59 OR 330/2211 UNIT 20150	7750 R332527-532300019305 1,884.17 VARMA SAURABH TUSCANA III A CONDO CB 12 PG 30 OR 3556/409 BLDG 9 UNIT 9305	7786 R332528-350000220070 HX 589.26 HOLLE HOPI INTEROCEAN CITY SEC A BLK 22 LOT 7 PB 1 PG 169
7604 R312732-60004143001N 60.92 MARTIN ROSE M E 1/2 OF SW 1/4 OF SE 1/4 OF NE 1/4 OF SE 1/4 AKA LOT 190	7639 R322528-5200000A0090 405.39 KELLNER CHARLENE D ORANGE BLOSSOM WEST PB 1 PG 285 BLK A LOT 9 LESS NLY 100 FT	7679 R322530-0000000C0050 2,217.27 TIETIG EDWARD C EMERALD LAKE COLONY UNIT 2 PB 1 PG 436 BLK C LOTS 5-14 LESS R/W HWY 441	7714 R332527-3256000B0060 4,672.59 BRIDGEWATER CRAIG FOUNTAINS AT CHAMPIONSGATE PH 1 REPLAT PB 23 PG 62-69 BLK B LOT 6	7751 R332527-532300019407 1,767.71 CHRISTANTO RADIUS TUSCANA III A CONDO CB 12 PG 30 OR 3556/409 BLDG 9 UNIT 9407	7787 R332528-350000220080 994.63 STAFFORD DORAS L INTEROCEAN CITY SEC A PB 1 PG 169 BLK 22 LOT 8 LESS WLY 72 FT
7605 R312732-60004143005N 44.53 PEREZ ALEXIS D GONZALEZ S 1/2 OF SW 1/4 OF SW 1/4 OF SE 1/4 OF NE 1/4 OF SE 1/4	7640 R322528-360500010040 988.54 PEREZ MARYUL KELSEY GARDENS PB 5 PG 135 LOT 4	7680 R322530-0000000C0150 788.71 TIETIG EDWARD C EMERALD LAKE COLONY UNIT 2 BLK C LOTS 1 THRU 4 LESS R/W US HWY 441	7715 R332527-3256000B0090 5,402.32 WANG YAHUI FOUNTAINS AT CHAMPIONSGATE PH 1 REPLAT PB 23 PG 62-69 BLK B LOT 9	7752 R332527-532300019407 1,767.71 CHRISTANTO RADIUS TUSCANA III A CONDO CB 12 PG 30 OR 3556/409 BLDG 9 UNIT 9407	7788 R332528-350000220150 164.80 NEFF DALE ALAN INTEROCEAN CITY SEC A BLK 22 LOT 15 PB 1 PG 169
7606 R312732-60004212001N 60.92 ANDERSON HALFORD J E 1/2 OF NW 1/4 OF NE 1/4 OF NW 1/4 OF SE 1/4 AKA 139	7641 R322528-4520000A0090 405.39 KELLNER CHARLENE D ORANGE BLOSSOM WEST PB 1 PG 285 BLK A LOT 9 LESS NLY 100 FT	7681 R322530-3120000B0030 6,480.76 YATES HENRY C FLORA HEIGHTS PB 1 PG 250 BEG 558 FT W OF NE COR OF S 1/2 OF SE 1/4 OF SE 1/4 OF SE 1/4, R SEE TAX ROLL FOR ADDITIONAL LEGAL	7716 R332527-3256000C0140 4,672.59 MIRA PROPERTY INVESTMENTS LLC FOUNTAINS AT CHAMPIONSGATE PH 1 REPLAT PB 23 PG 62-69 BLK J LOT 5	7753 R332528-345000010451 55.29 MCFANN JESSIE EST COM SE COR OF HOTEL SITE PB 1 PG 169, N 16 DEG E 62 FT TO POB; CONT N 16 DEG E 12 FT, S SEE TAX ROLL FOR ADDITIONAL LEGAL	7789 R332528-350000230040 828.79 NUNEZ NAPOLEON INTEROCEAN CITY SEC A PB 1 PG 169 BLK 23 LOT 4
7607 R312732-60004214001N 60.92 CHENOWETH COLE A BEG 330 FT S & 1155 FT E OF NW COR SE 1/4, RUN E 165 FT, S 330 FT, W 165 FT, N 330 FT TO SEE TAX ROLL FOR ADDITIONAL LEGAL	7642 R322528-4520000A0230 342.35 RIJAJMS SERVICES OF FL MAINT REPAIR & RESTOR L ORANGE BLSM ADD WEST PB 1 PG 285 BLK A MOST ELY 100 FT LOT 23	7682 R322530-3120000F0080 968.41 CITY OF LIFE INC FLORA HEIGHTS PB 1 PG 250 BLK F E 40 FT LOT 8 & ALL LOT 9 & 10	7717 R332527-3256000J0550 4,739.03 POONI SUKJIT S FOUNTAINS AT CHAMPIONSGATE PH 1 REPLAT PB 23 PG 62-69 BLK J LOT 7	7754 R332528-345000010470 HX 844.14 VELEZ VELEZ ARNOLD GIOVANNI BEG SE COR HOTEL SITE, RUN N 16 DEG E ALONG E/L HOTEL SITE 62 FT, S 76 DEG E 40 FT, S 16 SEE TAX ROLL FOR ADDITIONAL LEGAL	7790 R332528-350000230050 1,656.78 NUNEZ NAPOLEON INTEROCEAN CITY SEC A PB 1 PG 169 BLK 23 LOTS 5 & 6
7608 R312732-60004212001N 60.92 ANDERSON HALFORD J E 1/2 OF NW 1/4 OF NE 1/4 OF NW 1/4 OF SE 1/4 AKA 139	7643 R322528-4520000A0240 494.61 RIJAJMS SERVICES OF FL MAINT REPAIR & RESTOR L ORANGE BLOSSOM WEST PB 1 PG 285 BLK A LOT 24 LESS W 80 FT	7683 R322530-531600010090 536.32 VEGA MABEL TWELVE OAKS PB 4 PG 138 LOT 9	7718 R332527-3256000K0610 4,739.03 WANG PEI FOUNTAINS AT CHAMPIONSGATE PH 1 REPLAT PB 23 PG 62-69 BLK M LOT 6	7755 R332528-345000010451 55.29 MCFANN JESSIE EST COM SE COR OF HOTEL SITE PB 1 PG 169, N 16 DEG E 62 FT TO POB; CONT N 16 DEG E 12 FT, S SEE TAX ROLL FOR ADDITIONAL LEGAL	7791 R332528-350000230137 42.70 SEDMAN EVA N TR BO INTEROCEAN CITY SEC A PB 1 PG 169 BLK 23 S 25 FT OF W 1/2 LOT 13
7609 R312732-60004222002N 60.92 BICKOFF PAUL W 1/2 OF NW 1/4 OF NW 1/4 OF NW 1/4 OF SE 1/4 AKA 144	7644 R322528-4520000C0160 HX 1,769.92 GOSSAGE KEITH D ORANGE BLOSSOM ADDN WEST PB 1 PG 285 BLK LOT 16 & MOST WLY 45 FT OF LOT 15 33/25/28	7684 R322530-531600010100 HX 5,007.94 VEGA MABEL TWELVE OAKS PB 4 PG 138 LOT 10	7719 R332527-3256000M0740 5,402.32 POONI SUKJIT S FOUNTAINS AT CHAMPIONSGATE PH 1 REPLAT PB 23 PG 62-69 BLK M LOT 7	7756 R332528-345000010470 HX 844.14 VELEZ VELEZ ARNOLD GIOVANNI BEG SE COR HOTEL SITE, RUN N 16 DEG E ALONG E/L HOTEL SITE 62 FT, S 76 DEG E 40 FT, S 16 SEE TAX ROLL FOR ADDITIONAL LEGAL	7792 R332528-350000230137 42.70 SEDMAN EVA N TR BO INTEROCEAN CITY SEC A PB 1 PG 169 BLK 23 S 25 FT OF W 1/2 LOT 13
7610 R312732-60004223003N 49.27 UDO JOSEPH IV S 1/2 OF W 1/2 OF SW 1/4 OF NW 1/4 OF NW 1/4 OF SE 1/4	7645 R322529-000001100000 HX 2,745.02 COTTER BARBARA J BEG 2725.1 FT N & 1397 FT E OF SW COR, E 77.8 FT TO W/L R/W PLEASANT HILL RD, S ALONG R/W 2 SEE TAX ROLL FOR ADDITIONAL LEGAL	7685 R322530-531600010100 HX 5,007.94 VEGA MABEL TWELVE OAKS PB 4 PG 138 LOT 10	7720 R332527-3257000010790 4,672.59 MIRA PROPERTY INVESTMENTS LLC FOUNTAINS AT CHAMPIONSGATE PH 2 REPLAT PB 23 PG 119-120 LOT 79	7757 R332528-345000010470 HX 844.14 VELEZ VELEZ ARNOLD GIOVANNI BEG SE COR HOTEL SITE, RUN N 16 DEG E ALONG E/L HOTEL SITE 62 FT, S 76 DEG E 40 FT, S 16 SEE TAX ROLL FOR ADDITIONAL LEGAL	7793 R332528-350000240015 895.30 BLACK ROCK REALTY LLC INTEROCEAN CITY SEC A PB 1 PG 169 BLK 24 E 30
7611 R312732-60004224001N 60.92 BLACK KENNETH R BEG 330 FT S & 495 FT E OF NW COR SE 1/4, E 165 FT, S 330 FT, W 165 FT, N 330 FT TO POB A SEE TAX ROLL FOR ADDITIONAL LEGAL	7646 R322529-000001200000 HX 2,124.24 COTTER CINDY EMERSON BEG 2,765.1 FT N & 1,024 FT E OF SW COR, E 373 FT, S 247 FT TO N BANK SHINGLE CREEK, W 1/4 SEE TAX ROLL FOR ADDITIONAL LEGAL	7686 R322530-531600012666 HX 552.13 BARLOW ROGER A VILLAS OF EMERALD LAKE CONDO CB 4 PG 172-174 UNIT 2654	7721 R332527-461100010140 4,096.72 CLARK JASON VERANDA AT BELLA TRAE PB 24 PGS 136- 137 LOT 14	7758 R332528-35000020090 HX 633.20 WYRE MICHAEL S INTEROCEAN CITY SEC A PB 1 PG 169 BLK 2 S 25 FT OF LOT 8	7794 R332528-350000290020 1,139.02 GEORGE CATHY L INTEROCEAN CITY SEC A PB 1 PG 169 BLK 29, COM S 29 DEG E 263 FT FROM NE COR, S 29 DEG E SE SEE TAX ROLL FOR ADDITIONAL LEGAL
7612 R312732-60004244001N 51.53 FANECK JAMES J E 1/2 OF SE 1/4 OF SE 1/4 OF NW 1/4 OF SE 1/4 AKA 184	7647 R322529-137600010270 3,597.56 TWEEDY RUSSELL L EAGLES NEST AT THE OAKS PB 13 PGS 185- 186 LOT 27 LOTS 26/29	7687 R322530-540200012708 1,712.58 EDWARD T MANOFSKY JR TRUST THE VILLAS OF EMERALD LAKE CONDO PHASE 3 CB 4 PG			

Table with multiple columns containing property identification numbers (e.g., 7809, 7810, 7812), owner names (e.g., ERIN MEAT PACKERS LIMITED, SHINGLE CREEK RESERVE AT THE OAKS PH 5 PG 20), and tax amounts (e.g., 5,378.37, 3,141.27, 5,225.48). The table lists numerous properties across various locations and owners.

141 LOT 46					
8036 R352527-48920010510	4,276.19				
BUSSAB ALEXANDRE SAID					
REUNION WEST VILLAGE 3A PB 16 PGS 136-141 LOT					
51					
8037 R352527-48920010620	4,280.28				
FOZAAG HOLDINGS LLC					
REUNION WEST VILLAGE 3A PB 16 PGS 136-141 LOT					
66					
8038 R352527-48920010770	9,990.40				
SMITH GORDON					
REUNION WEST VILLAGE 3A PB 16 PGS 136-141 LOT					
77					
8039 R352527-48920010980	3,732.50				
MORRIS WILLIAM J					
REUNION WEST VILLAGE 3A PB 16 PGS 136-141 LOT					
96					
8040 R352527-48920011070	10,828.41				
SOPOLATIELLO CARVALHO LLC					
REUNION WEST VILLAGE 3A PB 16 PGS 136-141 LOT					
107					
8041 R352527-48920011230	4,118.50				
DOWLING JAMES					
REUNION WEST VILLAGE 3A PB 16 PGS 136-141 LOT					
123					
8042 R352527-48920011240	4,118.49				
SMITH LEROY L II					
REUNION WEST VILLAGE 3A PB 16 PGS 136-141 LOT					
124					
8043 R352527-48920011250	6,959.89				
SMITH LEROY L II					
REUNION WEST VILLAGE 3A PB 16 PGS 136-141 LOT					
125					
8044 R352527-48920011550	21,016.00				
QAQUTS LLC					
REUNION WEST VILLAGE 3A PB 16 PGS 136-141					
LOTS 155 & 156 27.28-25-28					
8045 R352527-48920011610	4,280.28				
NICHOAL ORLANDO					
REUNION WEST VILLAGE 3A PB 16 PGS 136-141 LOT					
161					
8046 R352527-48920011720	4,280.28				
NICOLETTI MARCO ANTONIO					
REUNION WEST VILLAGE 3A PB 16 PGS 136-141 LOT					
172					
8047 R352527-48920011890	11,989.97				
HANKINSON STEPHEN					
REUNION WEST VILLAGE 3A PB 16 PGS 136-141 LOT					
189					
8048 R352527-48920011980	13,510.68				
RODGER VINCENT P					
REUNION WEST VILLAGE 3A PB 16 PGS 136-141 LOT					
198					
8049 R352527-48920012000	10,440.13				
VERNA S LARASH TRUST					
REUNION WEST VILLAGE 3A PB 16 PGS 136-141 LOT					
200					
8050 R352527-48920012010	3,593.35				
SCHREIBER JOHN W					
REUNION WEST VILLAGE 3A PB 16 PGS 136-141 LOT					
201					
8051 R352527-48920012020	4,047.33				
SUN COUNTRY LOGISTICS LLC					
REUNION WEST VILLAGE 3A PB 16 PGS 136-141 LOT					
202					
8052 R352527-48920012120	10,525.90				
ENCORE 212 LLC					
REUNION WEST VILLAGE 3A PB 16 PGS 136-141 LOT					
212					
8053 R352527-48920012330	11,050.06				
VITTA INVESTMENTS LLC					
REUNION WEST VILLAGE 3A PB 16 PGS 136-141 LOT					
233					
8054 R352527-48920012440	8,525.82				
DOWLING CHRIS					
REUNION WEST VILLAGE 3A PB 16 PGS 136-141 LOT					
241					
8055 R352527-48920012600	5,270.85				
LUXURY ESTATE DEVELOPMENT LLC					
REUNION WEST VILLAGE 3A PB 16 PGS 136-141 LOT					
260					
8056 R352527-48920012620	5,270.85				
GERMAN JUAN CARLOS					
REUNION WEST VILLAGE 3A PB 16 PGS 136-141 LOT					
262					
8057 R352527-48920012650	6,506.38				
DOWLING JAMES					
REUNION WEST VILLAGE 3A PB 16 PGS 136-141 LOT					
265					
8058 R352527-48920012700	4,889.49				
DOWLING JAMES T					
REUNION WEST VILLAGE 3A PB 16 PGS 136-141 LOT					
270					
8059 R352527-48920012710	4,709.04				
EUROPEAN CUSTOM BUILDERS OF FL LLC					
REUNION WEST VILLAGE 3A PB 16 PGS 136-141 LOT					
271					
8060 R352527-48920012730	4,224.16				
LUXURY ESTATE DEVELOPMENT LLC					
REUNION WEST VILLAGE 3A PB 16 PGS 136-141 LOT					
273					
8061 R352527-48920012750	8,661.31				
RODRIGUEZ JOSEPH					
REUNION WEST VILLAGE 3A PB 16 PGS 136-141					
LOTS 275 & 276 28-25-27					
8062 R352527-48920012780	4,224.17				
LUXURY ESTATE DEV LLC					
REUNION WEST VILLAGE 3A PB 16 PGS 136-141 LOT					
278					
8063 R352527-48920012810	4,047.52				
ROCKET CAPITAL LLC					
REUNION WEST VILLAGE 3A PB 16 PGS 136-141 LOT					
281					
8064 R352527-48920012820	4,047.52				
ROCKET CAPITAL LLC					
REUNION WEST VILLAGE 3A PB 16 PGS 136-141 LOT					
282					
8065 R352527-48920012830	4,224.16				
LUXURY ESTATE DEVELOPMENT LLC					
REUNION WEST VILLAGE 3A PB 16 PGS 136-141 LOT					
283					
8066 R352527-48920012840	4,224.15				
LUXURY ESTATE DEVELOPMENT LLC					
REUNION WEST VILLAGE 3A PB 16 PGS 136-141 LOT					
284					
8067 R352527-48920012850	4,224.16				
LUXURY ESTATE DEVELOPMENT LLC					
REUNION WEST VILLAGE 3A PB 16 PGS 136-141 LOT					
285					
8068 R352527-48920012860	4,116.75				
LUXURY ESTATE DEV LLC					
REUNION WEST VILLAGE 3A PB 16 PGS 136-141 LOT					
286					
8069 R352527-48920012890	4,047.55				
LUXURY ESTATE DEV LLC					
REUNION WEST VILLAGE 3A PB 16 PGS 136-141 LOT					
289					
8070 R352527-48920012900	4,047.55				
LUXURY ESTATE DEV LLC					
REUNION WEST VILLAGE 3A PB 16 PGS 136-141 LOT					
290					
8071 R352527-48920012950	4,047.54				
LUXURY ESTATE DEV LLC					
REUNION WEST VILLAGE 3A PB 16 PGS 136-141 LOT					
295					
8072 R352527-48920012990	4,116.77				
LUXURY ESTATE DEV LLC					
REUNION WEST VILLAGE 3A PB 16 PGS 136-141 LOT					
299					
193					
194					
195					
196					
197					
198					
199					
200					
201					
202					
203					
204					
205					
206					
207					
208					
209					
210					
211					
212					
213					
214					
215					
216					
217					
218					
219					
220					
221					
222					
223					
224					
225					
226					
227					
228					
229					
230					
231					
232					
233					
234					
235					
236					
237					
238					
239					
240					
241					
242					
243					
244					
245					
246					
247					
248					
249					
250					
251					
252					
253					
254					
255					
256					
257					
258					
259					
260					
261					
262					
263					
264					
265					
266					
267					
268					
269					
270					
271					
272					
273					
274					
275					
276					
277					
278					
279					
280					
281					
282					
283					
284					
285					
286					
287					
288					
289					
290					
291					
292					
293					
294					

Page 36 2018 Delinquent Real Estate Taxes

BROWN DRAINAGE CANAL AND LESS THAT PORTION LYING 10 SEE TAX ROLL FOR ADDITIONAL LEGAL
8271 R362528-0000013000 671.53 SHINGLE CREEK MITIGATION GROUP LIMITED PARTNE COM W 1/4 COR OF SEC 36, E 1816.94 FT, S 47 FT TO S/L SOUTH FLORIDA WATER MANGEMENT DISTR SEE TAX ROLL FOR ADDITIONAL LEGAL
8272 R362528-0000019000 70.81 SHINGLE CREEK MITIGATION GROUP LIMITED PARTNE COM AT W 1/4 OF SEC, E ALONG N/L OF GOVT LOTS 6 & 7 1941.37 FT TO POB; CONT E 664.11 FT, N SEE TAX ROLL FOR ADDITIONAL LEGAL
8273 R362528-0000024000 106.84 SHINGLE CREEK MITIGATION GROUP LIMITED PARTNE COM AT W 1/4 COR OF SEC, E 2605.48 FT ALONG N/L OF GOVT LOTS 6 & 7 TO POB; E 1330.94 FT SEE TAX ROLL FOR ADDITIONAL LEGAL
8274 R362528-1271000100A0 44.77 UMAM LLC CUMBRIAN LAKES RESORT PB 12 PG 22-26 TRACT A
8275 R362528-1271000100E0 48.77 UMAM LLC CUMBRIAN LAKES RESORT PB 12 PG 22-26 TRACT E
8276 R362528-1271000100L0 36.75 UMAM LLC CUMBRIAN LAKES RESORT PB 12 PG 22-26 TRACT L
8277 R362528-1271000100M0 170.91 UMAM LLC CUMBRIAN LAKES RESORT PB 12 PG 22-26 TRACT M
8278 R362528-127200010100 4,472.55 PRIESTLY DALE RUSSEL SHAUN CUMBRIAN LAKES RESORT PHASE 1 PB 12 PG 27-28
8279 R362528-127300010980 3,685.59 TRACT PHILLIP CUMBRIAN LAKES RESORT PHASE 2 PB 13 PG 97-100 LOT 98
8280 R362528-127300011020 3,727.62 RUTKOWSKI MICHAEL A CUMBRIAN LAKES RESORT PHASE 2 PB 13 PG 97-100 LOT 102
8281 R362528-127300011070 4,436.51 CAMERON JENNIFER CUMBRIAN LAKES RESORT PHASE 2 PB 13 PG 79-100 LOT 107
8282 R362528-127300011120 2,811.69 HILTON MALCOM T CUMBRIAN LAKES RESORT PHASE 2 PB 13 PG 79-100 LOT 112
8283 R362528-127300011170 3,803.73 WOOLSCROFT GRAHAM R CUMBRIAN LAKES RESORT PHASE 2 PB 13 PGS 97-100 LOT 117
8284 R362528-127300011290 3,753.67 UDNY-LISTER RICHARD CUMBRIAN LAKES RESORT PHASE 2 PB 13 PGS 97-100 LOT 129
8285 R362528-127400011430 4,510.61 BARBER GRAHAM CUMBRIAN LAKES RESORT PHASE 3 PB 15 PGS 190-192 LOT 143
8286 R362528-127400011540 4,480.57 CADBURY HOWELL JULIANN CUMBRIAN LAKES RESORT PHASE 3 PB 15 PGS 190-192 LOT 154
8287 R362528-127400011880 3,775.69 MEDINA ROBERTO CUMBRIAN LAKES RESORT PHASE 3 PB 15 PGS 190-192 LOT 188
8288 R362528-127400012030 4,702.84 COFFEY WILLIAM CUMBRIAN LAKES RESORT PHASE 3 PB 15 PGS 190-192 LOT 203
8289 R362528-2900000A0050 1,211.79 E-ESTATE LLC CREST RIDGE ACRES BLK A PB 1 PG 396 S 80 FT OF ELY 107.5 FT OF LOT 5
8290 R362528-2900000B0050 1,325.02 ZETINA MARIO JR CREST RIDGE ACRES PB 1 PG 396 BLK B LOT 5
8291 R362528-519700010010 891.21 BURNETTE LERTY B II THOMPSON ACRES PB 16 PG 42 LOT 1
8292 R362528-519700010030 HX 2,176.84 BURNETTE LERTY B THOMPSON ACRES PB 16 PG 42 LOT 3
8293 R362529-386000010390 HX 2,277.59 SANTIAGO BARTOLOMEI JOSE ALIXIS KINDRED PH 1A & 1B PB 24 PG 8-16 LOT 39
8294 R362529-381400014750 2,296.15 LA SPESA MARIBEL KINDRED PH 1D PB 26 PGS 91-93 LOT 475
8295 R362530-4620000B0040 38.86 PIEKOS TIMOTHY V OSCEOLA SHORES PB 1 PG 320 BLK B LOT 4 LESS N 10 FT RW ANNEX-INTERLOCK AGREEMENT 4/18/15 SEE TAX ROLL FOR ADDITIONAL LEGAL
8296 R362531-000000350000 2,067.59 SERJAK TED COM AT NE COR OF NW 1/4, S 1056 FT, W 117.4 FT TO POB; CONT W 165 FT, N 919.77 FT MOL TO SEE TAX ROLL FOR ADDITIONAL LEGAL
8297 R362531-430000010040 39.72 MCQUEEN VIRGIL NEW EDEN UNIT 1 PB 1 PG 128 LOTS 4, 5, 7, 10
8298 R362531-430000010370 38.05 LAUDERBACK RUSSELL NEW EDEN UNIT 1 PB 1 PG 128 LOTS 37 THRU 40
8299 R362531-430000010980 38.07 THACKER EDNA C NEW EDEN UNIT 1 PB 1 PG 128 LOTS 98 TO 103 LESS RW EASEMENT C/32C
8300 R362531-430000011470 127.16 MILES R STEPHEN JR NEW EDEN UNIT 1 PB 1 PG 128 LOTS 147-150
8301 R362531-430000011680 156.14 DONAH BARBARA A EST NEW EDEN UNIT 1 PB 1 PG 128 LOTS 166 THRU 172
8302 R362531-430000012950 269.48 FLORIDA MASTER BUILDERS LLC NEW EDEN UNIT 1 PB 1 PG 128 LOTS 295-304
8303 R362531-430000014150 58.65 THACKER EDNA C NEW EDEN UNIT 1 PB 1 PG 128 LOTS 415-419
8304 R362531-430000014201 36.07 KING MIKE NEW EDEN UNIT 1 PB 1 PG 128 E 6.92 FT OF LOT 2
8305 R362531-431000010440 135.11 MILES R STEPHEN JR NEW EDEN UNIT 2 PB 1 PG 131 LOTS 44-47
8306 R362531-431000012180 36.27 HAUGHTON DAHLIA NEW EDEN UNIT 2 PB 1 PG 131 LOTS 218, 219 LESS N 60 FT FOR NOVA RD RW
8307 R362531-431000013520 1,373.58 RAMOS J JESUS M NEW EDEN UNIT 2 PB 1 PG 131 LOTS 352-361 VAC 7TH AVE ABUTTING LOTS
8308 R362531-431000013620 401.04 RAMOS JESUS M NEW EDEN UNIT 2 PB 1 PG 131 LOTS 362-379 & 1/2 VAC 7TH AVE ABUTTING LOTS
8309 R362531-438000010800 47.86 PACE PAULA PARISH NEW EDEN 12 PB 1 PG 342 LOTS 80 - 94 INC NW 1/4,

8310 R362531-438000011450 38.02 PARANI MARGARET NEW EDEN UNIT 12 PB 1 PG 342 LOTS 145-147
8311 R362531-438000013250 38.06 STOKEM JOAN NEW EDEN UNIT 12 PB 1 PG 342 LOTS 325 THRU 330
8312 R362531-438000014070 38.06 FISCHER RAYMOND NEW EDEN 12 PB 1 PG 342 LOTS 407 THRU 412
8313 R362531-438000014190 38.02 LUKE FAMILY REV LIVING TRUST NEW EDEN 12 PB 1 PG 342 LOTS 419 THRU 421
8314 R362630-2820000B0010 HX 796.86 PARANI MARGARET CITRO MANOR RESUB. BLK B LOTS 1 THRU 4 & LOTS 13 & 14 & W 27.5 FT OF LOTS 5 THRU 12 LESS W SEE TAX ROLL FOR ADDITIONAL LEGAL
8315 R362630-2820000B0015 37.99 PARANI MARGARET CITRO MANOR RESUB PB 1 PG 435 BLK B W 10 FT OF LOT 1
8316 R362630-2820000B0050 1,839.48 LOPEZ GRACIELA CITRO MANOR RESUB PB 1 PG 435 BLK B LOTS 5-12 LESS W 27.5 FT THEREOF & VAC JAY AVE ABUTTING SEE TAX ROLL FOR ADDITIONAL LEGAL
8317 R362630-495000010425 HX 1,731.98 ROSATI ROBERT SL & IC PB B PG 60 S 1/2 LOT 42 38-26-30
8318 R362630-495000010750 2,643.52 LAND TRUST 3844 SL & IC S 1/2 OF LOT 75
8319 R362630-495000010815 882.61 CARPENTER HARRY SL & IC PB B PG 20 LOT 81 LESS S 166.02 FT
8320 R362630-495000010910 2,790.74 ASH CHEMICAL LLC S 1 & I C LOT 91
8321 R362630-495000011020 2,048.81 ASH CHEMICAL LLC SL & IC PB B PG 20 LOT 102 & N 1/2 LOT 107
8322 R362630-509000010110 762.18 DICKSON BRENT ST CLOUD MANOR EST UNIT 3 PB 1 PG 413 LOT 11
8323 R362630-509000010165 HX 1,039.65 HANEEF FARAD EMIEEL ST CLOUD MANOR EST UNIT 3 S 1/2 LOT 16
8324 R362630-509000010225 HX 2,610.62 DICKSON BRENT ST CLOUD MANOR EST UNIT 3 E 357 FT OF LOT 22
8325 R362630-509000010380 HX 1,367.74 MORIN JEANNINE M ST CLOUD MANOR EST UNIT 3 PB 1 PG 413 S 1/2 OF LOT 38
8326 R362630-509000010455 717.90 RIVERA NICHOLAS ST CLOUD MANOR EST UNIT 3 PB 1 PG 413 A PORTION OF LOT 45; BEG AT NW COR, S 150 FT, E SEE TAX ROLL FOR ADDITIONAL LEGAL
8327 R362630-509000010522 112.45 HERRON VIRGINIA ST CLOUD MANOR EST UN 3 PB 1 PG 413 N 15 FT OF S 180 FT LOT 52
8328 R362630-5090000K0010 54.57 SIMMONS TOMMY L COM AT NW COR GOV LOT 8, S 1980 FT, E 1155 FT TO POB; E 165 FT, N 330.28 FT, W 165 FT, S 330.28 FT SEE TAX ROLL FOR ADDITIONAL LEGAL
8329 R362630-5090000K0030 52.42 MANDAC FELICISIMO EST BEG 2310 FT N & 2145 FT E OF SW COR OF NW 1/4, E 165 FT, N 330.28 FT, W 165 FT, S 330.28 FT SEE TAX ROLL FOR ADDITIONAL LEGAL
8330 R362630-5090000K0060 53.18 MILLER JOHN K III BEG 2310 FT N & 1650 FT E OF SW COR OF NW 1/4, E 165 FT, N 330.28 FT, W 165 FT, S 330.28 FT SEE TAX ROLL FOR ADDITIONAL LEGAL
8331 R362630-5090000K0090 60.92 BENITO ANATOLIA P BEG 2310 FT N & 1155 FT E OF SW COR OF NW 1/4, E 165 FT, N 330.28 FT, W 165 FT, S 330.28 FT SEE TAX ROLL FOR ADDITIONAL LEGAL
8332 R362630-5090000K0120 60.92 JACQUES RAYMONDE BEG 2310 FT N & 680 FT E OF SW COR OF NW 1/4, E 165 FT, N 330.22 FT, W 165 FT, S 330.22 FT SEE TAX ROLL FOR ADDITIONAL LEGAL
8333 R362630-5090000K0130 60.92 KANUHA ROLAND P BEG 2310 FT N & 495 FT E OF SW COR OF NW 1/4, E 165 FT, N 330.22 FT, W 165 FT, S 330.21 FT SEE TAX ROLL FOR ADDITIONAL LEGAL
8334 R362630-5090000K0270 60.92 BEAM KELLY BEG 1980 FT N & 1650 FT E OF SW COR OF NW 1/4 CONT E 165 FT, N 330 FT, W 165 FT, S 330.22 FT SEE TAX ROLL FOR ADDITIONAL LEGAL
8335 R362630-5090000K0280 60.92 COLLINS RICHARD E TRACT 28 UNIT K BEG 1980 FT N & 1815 FT, W 11 FT SW COR OF NW 1/4 CONT E 165 FT, N 330 FT TO POB
8336 R362630-5090000K0410 87.05 TRUST 1 OF THE OF THE GARY & MARY ANN CHLADEK RT BEG 1650 FT N & 990 FT E OF SW COR OF NW 1/4, E 165 FT, N 330 FT, W 330 FT, S 330 FT TO POB
8337 R362630-5090000K0470 60.92 CRISMAN PAUL E BEG 1650 FT N & 165 FT E OF SW COR OF NW 1/4, E 165 FT, N 330 FT, W 165 FT, S 330 FT TO POB
8338 R362630-5090000K0500 51.53 WATSON HELEN J BEG 1320 FT N & 165 FT E OF SW COR OF NW 1/4, E 165 FT, N 330 FT, W 165 FT, S 330 FT TO POB
8339 R362630-5090000K0510 51.53 WATSON HELEN J BEG 1320 FT N & 330 FT E OF SW COR OF NW 1/4, E 165 FT, N 330 FT, W 165 FT, S 330 FT TO POB
8340 R362630-5090000K0530 60.92 CARDEN RODNEY E BEG 1320 FT N & 680 FT E OF SW COR OF NW 1/4, E 165 FT, N 330 FT, W 165 FT, S 330 FT TO POB
8341 R362630-5090000K0610 50.16 CRUPE RICHARD D BEG 1320 FT N & 1985 FT E OF SW COR OF NW 1/4, E 165 FT, N 330 FT, W 165 FT, S 330 FT TO POB
8342 R362630-5090000K0790 60.92 SMITH GLENN JAMES BEG 990 FT N & 165 FT E OF SW COR OF NW 1/4, E 165 FT, N 330 FT, W 165 FT, S 330 FT TO POB
8343 R362630-5090000K1000 60.92 GOO EDWARD H EST COM AT W 1/4 COR OF SEC, N 330 FT, E 1980 FT TO POB; CONT N 165 FT, N 330 FT, W 165 FT SEE TAX ROLL FOR ADDITIONAL LEGAL
8344 R362630-5090000K1010 60.92 FUJIHARA EVELYN E BEG 330 FT N & 1815 FT E OF SW COR OF NW 1/4, E 165 FT, N 330 FT, W 165 FT, S 330 FT TO POB
8345 R362630-5090000K1020 56.72 FUJIHARA HARRY I BEG 330 FT N & 1650 FT E OF SW COR OF NW 1/4,

E 165 FT, N 330 FT, W 165 FT, S 330 FT TO POB
8346 R362731-6000000K1050 60.92 TAYLOR ALTON R BEG 330 FT N & 1155 FT E OF SW COR OF NW 1/4, E 165 FT, N 330 FT, W 165 FT, S 330 FT TO POB
8347 R362731-6000000K1220 53.18 WOLSKI EUGENE E BEG 1485 FT E OF SW COR OF NW 1/4, E 165 FT, N 330 FT, W 165 FT, S 330 FT TO POB
8348 R362731-6000000K1350 53.18 BOYD GLENN A BEG 330 FT S & 1485 FT E OF NW COR GOV LOT 8, E 165 FT, N 330 FT, W 165 FT, S 330 FT TO POB
8349 R362731-6000000K1380 44.53 SADA JAMES BEG 82.5 FT S & 990 FT E OF NW COR GOV LOT 8, E 165 FT, N 82.5 FT, W 165 FT, S 82.5 FT TO P SEE TAX ROLL FOR ADDITIONAL LEGAL
8350 R362731-6000000K1590 60.92 SHIRAI WALLACE K BEG 660 FT S & 2310 FT E OF NW COR GOV LOT 8, E 165 FT, N 330 FT, W 165 FT, S 330 FT TO POB
8351 R362731-6000000K1630 60.92 CHAI JOSEPH K BEG 990 FT S & 2145 FT E OF NW COR GOV LOT 8, E 165 FT, N 330 FT, W 165 FT, S 330 FT TO POB
8352 R362731-6000000K1650 113.49 ORTEGA ABRAHUNNY BEG 1320 FT S & 1650 FT E OF NW COR GOV LOT 8, E 330 FT, N 660 FT, W 330 FT, S 660 FT TO POB AKA 207 T SEE TAX ROLL FOR ADDITIONAL LEGAL
8353 R362731-6000000K1690 60.92 MACK WILLIE JR BEG 990 FT S & 1155 FT E OF NW COR GOV LOT 8, E 165 FT, N 330 FT, W 165 FT, S 330 FT TO POB
8354 R362731-6000000K1750 53.18 LUCAS GRACE M BEG 990 FT S & 165 FT E OF NW COR GOV LOT 8, E 165 FT, N 330 FT, W 165 FT, S 330 FT TO POB
8355 R362731-6000000K1770 56.00 FRAZA RAYMOND C BEG 1320 FT S OF NW COR GOV LOT 8, E 165 FT, N 330 FT, W 165 FT, S 330 FT TO POB
8356 R362731-6000000K2020 87.05 SHITSUKO LAU REV LIVING TRUST BEG 990 FT S & 990 FT E OF NW COR GOV LOT 8, E 165 FT, N 660 FT, W 165 FT, S 660 FT TO POB SEE TAX ROLL FOR ADDITIONAL LEGAL
8357 R362731-6000000K2070 113.49 LA CARIDAD C BEG 1980 FT S OF NW COR GOV LOT 8, E 330 FT, N 660 FT, W 330 FT, S 660 FT TO POB AKA 207 T SEE TAX ROLL FOR ADDITIONAL LEGAL
8358 R362731-6000000K2130 60.92 BEG 1980 FT S & 660 FT E OF NW COR GOV LOT 8, E 165 FT, N 330 FT, W 165 FT, S 330 FT TO POB
8359 R362731-6000000K2160 60.92 SAI REMY WILSON COM AT NW COR GOV LOT 8, S 1980 FT, E 1155 FT TO POB; E 165 FT, N 330 FT, W 165 FT, S 330 FT SEE TAX ROLL FOR ADDITIONAL LEGAL
8360 R362731-6000000K2180 60.92 Confidential COM AT NW COR GOV LOT 8, S 1980 FT, E 1385 FT TO POB; E 165 FT, N 330 FT, W 165 FT, S 330 FT SEE TAX ROLL FOR ADDITIONAL LEGAL
8361 R362731-6000000K2193 44.53 MALDONADO RIOS WILFREDO BEG 1899 FT S & 1650 FT E OF NW COR GOV LOT 8, E 165 FT, N 83 FT, W 165 FT, N 83 FT TO PO SEE TAX ROLL FOR ADDITIONAL LEGAL
8362 R362731-6000000K2200 60.92 KAROL MARGARET M BEG 1980 FT S & 1825 FT E OF NW COR GOV LOT 8, E 165 FT, N 330 FT, W 165 FT, S 330 FT TO POB SEE TAX ROLL FOR ADDITIONAL LEGAL
8363 R362731-6000000K2380 60.92 KAROL MARGARET M BEG 1980 FT S & 1825 FT E OF NW COR GOV LOT 8, E 165 FT, N 330 FT, W 165 FT, S 330 FT TO POB SEE TAX ROLL FOR ADDITIONAL LEGAL
8364 R362731-6000000K2380 60.92 KAROL MARGARET M BEG 1980 FT S & 1825 FT E OF NW COR GOV LOT 8, E 165 FT, N 330 FT, W 165 FT, S 330 FT TO POB SEE TAX ROLL FOR ADDITIONAL LEGAL
8365 R362731-6000000K2880 60.99 BELLUCHE GARDNER A BEG 2970 FT S & 2475 FT E OF NW COR GOV LOT 8, E 181.9 FT, S 416.59 FT, W 182.8 FT, N 417.8 FT SEE TAX ROLL FOR ADDITIONAL LEGAL
8366 R362731-6000000L0010 60.95 LOPEZ ORTIZ JOSUE BEG 990 FT S & 1155 FT E OF NW COR GOV LOT 6, E 172 FT TO POB; N 330 FT, E 172 FT, S 330 FT SEE TAX ROLL FOR ADDITIONAL LEGAL
8367 R362731-6000000L0060 139.65 THEOBALD KARL BEG 990 FT N & 2145 FT E OF SW COR GOV LOT 1, E 165 FT, N 1650.44 FT, W 165 FT, S 1650.43 FT SEE TAX ROLL FOR ADDITIONAL LEGAL
8368 R362731-6000000L0130 77.77 DIENPHORST BERT BEG 1980 FT N & 990 FT E OF SW COR GOV LOT 1, E 165 FT, N 660.37 FT, W 165 FT, S 660.36 FT SEE TAX ROLL FOR ADDITIONAL LEGAL
8369 R362731-6000000L0140 77.77 STENHOF AUJREY BEG 1980 FT N & 825 FT E OF SW COR GOV LOT 1, E 165 FT, N 660.36 FT, W 165 FT, S 660.35 FT SEE TAX ROLL FOR ADDITIONAL LEGAL
8370 R362731-6000000L0393 60.94 CORLETT SANDY Y BEG 1320 FT N & 495 FT E OF SW COR GOV LOT 1, E 165 FT, N 330 FT, W 165 FT, S 330 FT TO POB
8371 R362731-6000000L0680 60.92 LONG CHRISTIAN JOSEPH BEG 1320 FT N & 1650 FT E OF SW COR GOV LOT 1, E 165 FT, N 330 FT, W 165 FT, S 330 FT TO POB SEE TAX ROLL FOR ADDITIONAL LEGAL
8372 R362731-6000000L0690 60.92 COLANGELO PASQUALE EST BEG 1320 FT N & 1815 FT E OF SW COR GOV LOT 1, E 165 FT, N 330 FT, W 165 FT, S 330 FT TO POB SEE TAX ROLL FOR ADDITIONAL LEGAL
8373 R362731-6000000L0720 50.16 YANDELL STEPHEN G EST BEG 1320 FT N & 2310 FT E OF SW COR GOV LOT 1, E 165 FT, N 330 FT, W 165 FT, S 330 FT TO POB SEE TAX ROLL FOR ADDITIONAL LEGAL
8374 R362731-6000000L0780 166.35 MILES R STEPHEN JR TR

BEG 330 FT N & 2640 FT E OF SW COR GOV LOT 1, E 330 FT, N 990 FT, W 330 FT, S 330 FT, W 330 SEE TAX ROLL FOR ADDITIONAL LEGAL
8378 R362731-6000000L0900 60.92 SHIRAI WALLACE K BEG 990 FT N & 825 FT E OF SW COR GOV LOT 1, E 165 FT, N 330 FT, W 165 FT, S 330 FT TO POB
8379 R362731-6000000L0960 85.89 CLARKE WILLIAM BEG 1980 FT N OF SW COR GOV LOT 1, E 330 FT, N 330 FT, W 330 FT, S 330 FT TO POB AKA 96 & 97
8380 R362731-6000000L1050 60.92 MORAN TUNG BEG 660 FT N & 1320 FT E OF SW COR GOV LOT 6, E 165 FT TO POB, E 165 FT, N 330 FT, W 16 SEE TAX ROLL FOR ADDITIONAL LEGAL
8381 R362731-6000000L1060 60.92 ABELA DAPHNE BEG 1980 FT N & 1650 FT E OF SW COR GOV LOT 1, E 165 FT, N 330 FT, W 165 FT, S 330 FT TO POB
8382 R362731-6000000L1090 60.92 LYNCH LINDSAY N BEG 660 FT N & 2145 FT E OF SW COR GOV LOT 6, E 330 FT, N 660 FT, W 165 FT, S 330 FT TO SEE TAX ROLL FOR ADDITIONAL LEGAL
8383 R362731-6000000L1140 87.06 GEORGE SHERENA THE N 1/2 OF: BEG 330 FT N & 2970 FT E OF SW COR GOV LOT 1, RUN E 321.87 FT, N 660 FT, W 3 SEE TAX ROLL FOR ADDITIONAL LEGAL
8384 R362731-6000000L1145 87.06 GEORGE SHERENA THE S 1/2 OF: BEG 330 FT N & 2970 FT E OF SW COR GOV LOT 1, RUN E 321.87 FT, N 660 FT, W 3 SEE TAX ROLL FOR ADDITIONAL LEGAL
8385 R362731-6000000L1190 60.92 LUCAS GRACE M BEG 330 FT N & 2310 FT E OF SW COR GOV LOT 1, E 165 FT, N 330 FT, W 165 FT, S 330 FT TO POB
8386 R362731-6000000L1230 60.92 MARKLEY ELIZABETH H BEG 330 FT N & 1650 FT E OF SW COR GOV LOT 1, E 165 FT, N 330 FT, W 165 FT, S 330 FT TO POB
8387 R362731-6000000L1250 60.92 CHANCY REX N 1/2 OF THE FOLLOWING: BEG 330 FT N & 1320 FT E OF SW COR GOV LOT 1, RUN E 330 FT, N 330 SEE TAX ROLL FOR ADDITIONAL LEGAL
8388 R362731-6000000L1280 87.05 WHITESIDE MARGARET COM AT NW COR GOV LOT 1, RUN E 128, 129 OF SW COR GOV LOT 1, RUN E 165 FT, N 330 FT, S 330 FT TO POB AKA 1 SEE TAX ROLL FOR ADDITIONAL LEGAL
8389 R362731-6000000L1300 60.92 GEORGE GWENDOLYN EST BEG 330 FT N & 495 FT E OF SW COR GOV LOT 1, E 165 FT, N 330 FT, W 165 FT, S 330 FT TO POB
8390 R362731-6000000L1320 60.92 HERNANDEZ JOSE ALEXANDER BEG 330 FT N & 165 FT E OF SW COR GOV LOT 1, E 165 FT, N 330 FT, W 165 FT, S 330 FT TO POB SEE TAX ROLL FOR ADDITIONAL LEGAL
8391 R362731-6000000L1340 60.92 BEG AT SW COR GOV LOT 1, E 165 FT, N 330 FT, W 165 FT, S 330 FT TO POB
8392 R362731-6000000L1380 60.92 PSAROMILIGAS JOANNIS BEG 660 FT E OF SW COR GOV LOT 1, RUN E 165 FT, N 330 FT, W 165 FT, S 330 FT TO POB
8393 R362731-6000000L1390 60.92 COX ETHEL V BEG 825 FT E OF SW COR GOV LOT 1, E 165 FT, N 330 FT, W 165 FT, S 330 FT TO POB
8394 R362731-6000000L1560 87.05 ZELINSKI EDWARD BEG 330 FT S & 2310 FT E OF NW COR GOV. LOT 6, E 330 FT, N 330 FT, W 330 FT, S 330 FT SEE TAX ROLL FOR ADDITIONAL LEGAL
8395 R362731-6000000L1640 60.92 CRISANTI SALVATORE BEG 330 FT S & 1155 FT E OF NW COR GOV LOT 6, E 330 FT, N 165 FT, W 330 FT, S 165 FT TO POB SEE TAX ROLL FOR ADDITIONAL LEGAL
8396 R362731-6000000L1660 60.92 ALBRITTON MYLES BEG 330 FT S & 660 FT E OF NW COR GOV LOT 6, E 330 FT, N 165 FT, W 330 FT, S 165 FT TO POB SEE TAX ROLL FOR ADDITIONAL LEGAL
8397 R362731-6000000L1680 60.92 LYNCH SHAWNESSEY M COM AT NW COR GOV LOT 6, E 330 FT, E 495 FT TO POB; E 165 FT, N 330 FT, W 165 FT, S 330 FT SEE TAX ROLL FOR ADDITIONAL LEGAL
8398 R362731-6000000L1710 44.53 NOLET SHANE COM AT NW COR GOV LOT 6, E 165 FT, S 82.5 FT, W 165 FT, N 82.5 FT TO POB
8399 R362731-6000000L1760 87.05 HENSON LEONARD BEG 660 FT S & 660 FT E OF NW COR GOV LOT 6, E 330 FT, N 330 FT, W 330 FT, S 330 FT TO SEE TAX ROLL FOR ADDITIONAL LEGAL
8400 R362731-6000000L1800 87.05 HENSON LEONARD BEG 660 FT S & 1320 FT E OF NW COR GOV LOT 6, E 330 FT, N 330 FT, W 330 FT, S 330 FT TO POB SEE TAX ROLL FOR ADDITIONAL LEGAL
8401 R362731-6000000L1860 87.05 WILMSON LAWRENCE A COM AT NW COR OF GOV LOT 6, S 924 FT, E 2961.78 FT TO POB, E 294.52 FT, N 132 FT, W 2 SEE TAX ROLL FOR ADDITIONAL LEGAL
8402 R362731-6000000L2050 60.92 BARBER MARGARET BEG 990 FT S & 660 FT E OF NW COR GOV LOT 6, E 165 FT, N 330 FT, W 165 FT, S 330 FT TO POB
8403 R362731-6000000L1914 49.32 RINEHART JEFF D BEG 1320 FT S & 2970 FT E OF NW COR GOV LOT 6, E 165 FT, N 330 FT, W 165 FT, S 330 FT TO POB; E 286.3 FT, N 660 FT, W 300 FT, S 660 FT SEE TAX ROLL FOR ADDITIONAL LEGAL
8404 R362731-6000000L2110 60.92 CRESPIY ROBERT J BEG 1320 FT S & 165 FT E OF NW COR GOV LOT 6, E 165 FT, N 330 FT, W 165 FT, S 330 FT TO POB
8405 R362731-6000000L2120 60.92 CRESPIY ROBERT J BEG 1320 FT S & 165 FT E OF NW COR GOV LOT 6, E 165 FT, N 330 FT, W 165 FT, S 330 FT TO POB SEE TAX ROLL FOR ADDITIONAL LEGAL
8406 R362731-6000000L2200 60.92 GARNET D SNEED LIVING TRUST TRACT 220 UNIT L SUBURBAN EST BEG 1320 FT S & 1815 FT E OF NW COR GOV LOT 6, RUN E 165 FT, N 330 FT, W 165 FT, S 330 FT TO POB SEE TAX ROLL FOR ADDITIONAL LEGAL
8407 R362731-6000000L2210 60.92 LEWO MICHAEL TRACT 221 UNIT L SUBURBAN EST BEG 1320 FT S & 1815 FT E OF NW COR GOV LOT 6, E 165 FT, N 330 FT, W 165 FT, S 330 FT TO POB SEE TAX ROLL FOR ADDITIONAL LEGAL
8408 R362731-6000000L2260 87.05 TYNES CHARLES H

BEG 1320 FT S & 2640 FT E OF NW COR GOV LOT 6, E 330 FT, N 330 FT, W 330 FT, S 330 FT TO SEE TAX ROLL FOR ADDITIONAL LEGAL
8409 R362731-6000000L2420 60.92 SHIRAI WALLACE K BEG 1650 FT S & 825 FT E OF NW COR GOV LOT 6, E 165 FT, N 330 FT, W 165 FT, S 330 FT TO POB
8410 R362731-6000000L2450 87.05 LINDSAY MORMAN T BEG 1980 FT S & 330 FT E OF NW COR GOV LOT 6, E 165 FT, N 660 FT, W 165 FT, S 660 FT TO POB SEE TAX ROLL FOR ADDITIONAL LEGAL
8411 R362731-6000000L2460 60.92 BEG 1650 FT S & 165 FT E OF NW COR GOV LOT 6, E 165 FT, N 330 FT, W 165 FT, S 330 FT TO POB
8412 R362731-6000000L2610 60.92 VILAFLOU VIVENCIO C BEG 1980 FT S & 2145 FT E OF NW COR GOV LOT 6, E 1